

# FINAL Tax Computation Report Adams County

Taxing District 1A00 - COUNTY

Equalization Factor 1.0000

Property Type	Total EAV	Rate Setting EAV
Farm	283,808,318	283,808,318
Residential	972,589,591	971,730,642
Commercial	298,820,115	279,700,015
Industrial	79,537,503	55,911,447
Mineral	196,520	196,520
State Railroad	15,725,706	15,725,706
Local Railroad	191,670	189,090
<b>County Total</b>	<b>1,650,869,423</b>	<b>1,607,261,738</b>
<b>Total + Overlap</b>	<b>1,650,869,423</b>	<b>1,607,261,738</b>

Other Values	
EZ Value Abated	31,079,317
EZ Tax Abated	\$237,672.87
New Property	10,653,800
TIF Increment	12,528,368

Fund/Name	Levy Request	Maximum Rate	Calc'ed Rate	Actual Rate	Certified Rate	Total Extension	Total Extension After TIF & EZ	Total Extension w/Overlaps	Percent
001 GENERAL CORP	4,250,000.00	0.27000	0.264425	0.26443	0.26443	\$4,365,394.02	\$4,250,082.21	\$4,250,082.21	34.5782
003 BONDS AND INTEREST	0.00	0.00000	0.000000	0.00000	0.00000	\$0.00	\$0.00	\$0.00	0.0000
003A JAIL BONDS & INTEREST	0.00	0.00000	0.000000	0.00000	0.00000	\$0.00	\$0.00	\$0.00	0.0000
005 PENSION/I.M.R.F.	600,000.00	0.00000	0.037331	0.03734	0.03734	\$616,434.64	\$600,151.53	\$600,151.53	4.8828
006 COUNTY HIGHWAY	1,400,000.00	0.10000	0.087105	0.08711	0.08711	\$1,438,072.35	\$1,400,085.70	\$1,400,085.70	11.3909
008 COUNTY BRIDGE/JOINT BRI	500,000.00	0.05000	0.031109	0.03111	0.03111	\$513,585.48	\$500,019.13	\$500,019.13	4.0681
020 TB CARE & TREATMENT	70,000.00	0.07500	0.004355	0.00436	0.00436	\$71,977.91	\$70,076.61	\$70,076.61	0.5701
021 FEDERAL AID MATCHING	700,000.00	0.05000	0.043552	0.04356	0.04356	\$719,118.72	\$700,123.21	\$700,123.21	5.6961
022 COUNTY HEALTH DEPARTMI	100,000.00	0.10000	0.006222	0.00623	0.00623	\$102,849.17	\$100,132.41	\$100,132.41	0.8147
035 TORT JUDGEMENT/LIABILIT`	810,000.00	0.00000	0.050396	0.05040	0.05040	\$832,038.19	\$810,059.92	\$810,059.92	6.5906
047 SOCIAL SECURITY	1,500,000.00	0.00000	0.093326	0.09333	0.09333	\$1,540,756.43	\$1,500,057.38	\$1,500,057.38	12.2043
053 EXTENSION EDUCATION	135,000.00	0.05000	0.008399	0.00840	0.00840	\$138,673.03	\$135,009.99	\$135,009.99	1.0984
055 VETERANS ASSISTANCE	325,000.00	0.03000	0.020221	0.02023	0.02023	\$333,970.88	\$325,149.05	\$325,149.05	2.6454
064 AMBULANCE	1,300,000.00	0.25000	0.080883	0.08089	0.08089	\$1,335,388.28	\$1,300,114.02	\$1,300,114.02	10.5776
106 DEVELOPMENTAL DISABILIT	600,000.00	0.10000	0.037331	0.03734	0.03734	\$616,434.64	\$600,151.53	\$600,151.53	4.8828
<b>Totals</b>	<b>12,290,000.00</b>		<b>0.764655</b>	<b>0.76473</b>	<b>0.76473</b>	<b>\$12,624,693.74</b>	<b>\$12,291,212.69</b>	<b>\$12,291,212.69</b>	<b>100.0000</b>

Given under my hand and the official seal of my office this 23rd day of April, 2024

Ryan A. Niekamp, County Clerk



# FINAL Tax Computation Report Adams County

Taxing District 3R01 - CLAYTON ROAD DIST

Equalization Factor 1.0000

Property Type	Total EAV	Rate Setting EAV
Farm	14,899,411	14,899,411
Residential	7,264,279	7,264,279
Commercial	1,261,960	1,261,960
Industrial	1	1
Mineral	0	0
State Railroad	409,080	409,080
Local Railroad	27,870	27,870
<b>County Total</b>	<b>23,862,601</b>	<b>23,862,601</b>
<b>Total + Overlap</b>	<b>23,862,601</b>	<b>23,862,601</b>

Other Values	
EZ Value Abated	0
EZ Tax Abated	\$0.00
New Property	411,000
TIF Increment	0

Road and Bridge Transfer		
Municipality	Fund	Amount Extended
4B00 - VILLAGE OF CLAYTON	007	\$5,172.78
4E00 - VILLAGE OF GOLDEN	007	\$349.51
<b>Total</b>		<b>\$5,522.29</b>

Fund/Name	Levy Request	Maximum Rate	Calc'ed Rate	Actual Rate	Certified Rate	Total Extension	Total Extension After TIF & EZ	Total Extension w/Overlaps	Percent
007 GENERAL ROAD	44,626.00	0.20000	0.187012	0.18702	0.18702	\$44,627.84	\$44,627.84	\$44,627.84	41.4357
008 COUNTY BRIDGE/JOINT BRID	11,870.00	0.05000	0.049743	0.04975	0.04975	\$11,871.64	\$11,871.64	\$11,871.64	11.0225
009 PERMANENT ROAD	0.00	0.16700	0.167000	0.16700	0.16700	\$39,850.54	\$39,850.54	\$39,850.54	37.0001
010 EQUIPMENT & BUILDING	9,304.00	0.03500	0.038990	0.03500	0.03500	\$8,351.91	\$8,351.91	\$8,351.91	7.7545
035 TORT JUDGEMENT/LIABILIT'	3,000.00	0.00000	0.012572	0.01258	0.01258	\$3,001.92	\$3,001.92	\$3,001.92	2.7872
<b>Totals</b>	<b>68,800.00</b>		<b>0.455317</b>	<b>0.45135</b>	<b>0.45135</b>	<b>\$107,703.85</b>	<b>\$107,703.85</b>	<b>\$107,703.85</b>	<b>100.0000</b>

Given under my hand and the official seal of my office this 23rd day of April, 2024



\_\_\_\_\_  
Ryan A. Niekamp, County Clerk



# FINAL Tax Computation Report Adams County

Taxing District 3R02 - NORTHEAST ROAD DIST

Equalization Factor 1.0000

Property Type	Total EAV	Rate Setting EAV
Farm	13,266,845	13,266,845
Residential	7,775,119	7,775,119
Commercial	1,632,680	1,632,680
Industrial	0	0
Mineral	0	0
State Railroad	2,269,288	2,269,288
Local Railroad	34,700	34,700
<b>County Total</b>	<b>24,978,632</b>	<b>24,978,632</b>
<b>Total + Overlap</b>	<b>24,978,632</b>	<b>24,978,632</b>

Other Values	
EZ Value Abated	0
EZ Tax Abated	\$0.00
New Property	65,230
TIF Increment	0

Road and Bridge Transfer		
Municipality	Fund	Amount Extended
4E00 - VILLAGE OF GOLDEN	007	\$6,403.68
4F00 - VILLAGE OF LAPRAIRIE	007	\$730.74
<b>Total</b>		<b>\$7,134.42</b>

Fund/Name	Levy Request	Maximum Rate	Calc'ed Rate	Actual Rate	Certified Rate	Total Extension	Total Extension After TIF & EZ	Total Extension w/Overlaps	Percent
007 GENERAL ROAD	41,125.00	0.16500	0.164641	0.16465	0.16465	\$41,127.32	\$41,127.32	\$41,127.32	41.1224
008 COUNTY BRIDGE/JOINT BRII	12,475.00	0.05000	0.049943	0.04995	0.04995	\$12,476.83	\$12,476.83	\$12,476.83	12.4753
009 PERMANENT ROAD	0.00	0.15000	0.150000	0.15000	0.15000	\$37,467.95	\$37,467.95	\$37,467.95	37.4635
010 EQUIPMENT & BUILDING	8,725.00	0.03500	0.034930	0.03494	0.03494	\$8,727.53	\$8,727.53	\$8,727.53	8.7265
035 TORT JUDGEMENT/LIABILIT*	211.00	0.00000	0.000845	0.00085	0.00085	\$212.32	\$212.32	\$212.32	0.2123
<b>Totals</b>	<b>62,536.00</b>		<b>0.400359</b>	<b>0.40039</b>	<b>0.40039</b>	<b>\$100,011.95</b>	<b>\$100,011.95</b>	<b>\$100,011.95</b>	<b>100.0000</b>

Given under my hand and the official seal of my office this 23rd day of April, 2024

\_\_\_\_\_  
Ryan A. Niekamp, County Clerk



# FINAL Tax Computation Report Adams County

Taxing District 3R03 - CAMP POINT ROAD DIST

Equalization Factor 1.0000

Property Type	Total EAV	Rate Setting EAV
Farm	14,728,840	14,728,840
Residential	19,127,793	19,127,793
Commercial	9,433,440	9,433,440
Industrial	453	453
Mineral	0	0
State Railroad	2,776,869	2,776,869
Local Railroad	0	0
<b>County Total</b>	<b>46,067,395</b>	<b>46,067,395</b>
<b>Total + Overlap</b>	<b>46,067,395</b>	<b>46,067,395</b>

Other Values	
EZ Value Abated	0
EZ Tax Abated	\$0.00
New Property	345,690
TIF Increment	0

Road and Bridge Transfer		
Municipality	Fund	Amount Extended
4A00 - VILLAGE OF CAMP POINT	007	\$44,469.97
<b>Total</b>		<b>\$44,469.97</b>

Fund/Name	Levy Request	Maximum Rate	Calc'ed Rate	Actual Rate	Certified Rate	Total Extension	Total Extension After TIF & EZ	Total Extension w/Overlaps	Percent
007 GENERAL ROAD	184,200.00	0.66000	0.399849	0.39985	0.39985	\$184,200.48	\$184,200.48	\$184,200.48	60.5614
008 COUNTY BRIDGE/JOINT BRID	23,100.00	0.05000	0.050144	0.05000	0.05000	\$23,033.70	\$23,033.70	\$23,033.70	7.5730
009 PERMANENT ROAD	0.00	0.16700	0.167000	0.16700	0.16700	\$76,932.55	\$76,932.55	\$76,932.55	25.2938
010 EQUIPMENT & BUILDING	16,100.00	0.03500	0.034949	0.03495	0.03495	\$16,100.55	\$16,100.55	\$16,100.55	5.2935
035 TORT JUDGEMENT/LIABILIT'	3,600.00	0.00000	0.007815	0.00782	0.00782	\$3,602.47	\$3,602.47	\$3,602.47	1.1844
047 SOCIAL SECURITY	283.00	0.00000	0.000614	0.00062	0.00062	\$285.62	\$285.62	\$285.62	0.0939
<b>Totals</b>	<b>227,283.00</b>		<b>0.660371</b>	<b>0.66024</b>	<b>0.66024</b>	<b>\$304,155.37</b>	<b>\$304,155.37</b>	<b>\$304,155.37</b>	<b>100.0000</b>

Given under my hand and the official seal of my office this 23rd day of April, 2024

\_\_\_\_\_  
Ryan A. Niekamp, County Clerk



# FINAL Tax Computation Report Adams County

Taxing District 3R04 - HOUSTON ROAD DIST

Equalization Factor 1.0000

Property Type	Total EAV	Rate Setting EAV
Farm	14,503,740	14,503,740
Residential	1,393,890	1,393,890
Commercial	786,440	786,440
Industrial	2,400	2,400
Mineral	0	0
State Railroad	0	0
Local Railroad	14,510	14,510
<b>County Total</b>	<b>16,700,980</b>	<b>16,700,980</b>
<b>Total + Overlap</b>	<b>16,700,980</b>	<b>16,700,980</b>

Other Values	
EZ Value Abated	0
EZ Tax Abated	\$0.00
New Property	132,620
TIF Increment	0

Road and Bridge Transfer		
Municipality	Fund	Amount Extended
4E00 - VILLAGE OF GOLDEN	007	\$617.42
<b>Total</b>		<b>\$617.42</b>

Fund/Name	Levy Request	Maximum Rate	Calc'ed Rate	Actual Rate	Certified Rate	Total Extension	Total Extension After TIF & EZ	Total Extension w/Overlaps	Percent
007 GENERAL ROAD	55,078.39	0.33000	0.329791	0.32980	0.32980	\$55,079.83	\$55,079.83	\$55,079.83	55.8528
008 COUNTY BRIDGE/JOINT BRID	8,396.73	0.05000	0.050277	0.05000	0.05000	\$8,350.49	\$8,350.49	\$8,350.49	8.4677
009 PERMANENT ROAD	0.00	0.16700	0.167000	0.16700	0.16700	\$27,890.64	\$27,890.64	\$27,890.64	28.2821
010 EQUIPMENT & BUILDING	5,847.71	0.03500	0.035014	0.03500	0.03500	\$5,845.34	\$5,845.34	\$5,845.34	5.9274
035 TORT JUDGEMENT/LIABILIT'	1,448.60	0.00000	0.008674	0.00868	0.00868	\$1,449.65	\$1,449.65	\$1,449.65	1.4700
<b>Totals</b>	<b>70,771.43</b>		<b>0.590756</b>	<b>0.59048</b>	<b>0.59048</b>	<b>\$98,615.95</b>	<b>\$98,615.95</b>	<b>\$98,615.95</b>	<b>100.0000</b>

Given under my hand and the official seal of my office this 23rd day of April, 2024.

\_\_\_\_\_  
Ryan A. Niekamp, County Clerk



# FINAL Tax Computation Report Adams County

Taxing District 3R05 - HONEY CREEK ROAD DIST

Equalization Factor 1.0000

Property Type	Total EAV	Rate Setting EAV	Other Values		Road and Bridge Transfer		
Farm	13,292,169	13,292,169	EZ Value Abated	0	<u>Municipality</u>	<u>Fund</u>	<u>Amount Extended</u>
Residential	5,770,056	5,770,056	EZ Tax Abated	\$0.00	4C00 - VILLAGE OF COATSBURG	007	\$3,980.51
Commercial	913,020	913,020	New Property	165,650	<b>Total</b>		<b>\$3,980.51</b>
Industrial	1,825	1,825	TIF Increment	0			
Mineral	0	0					
State Railroad	967,163	967,163					
Local Railroad	0	0					
<b>County Total</b>	<b>20,944,233</b>	<b>20,944,233</b>					
<b>Total + Overlap</b>	<b>20,944,233</b>	<b>20,944,233</b>					

Fund/Name	Levy Request	Maximum Rate	Calc'ed Rate	Actual Rate	Certified Rate	Total Extension	Total Extension After TIF & EZ	Total Extension w/Overlaps	Percent
007 GENERAL ROAD	93,939.00	0.66000	0.448520	0.44853	0.44853	\$93,941.17	\$93,941.17	\$93,941.17	64.0272
008 COUNTY BRIDGE/JOINT BRID	10,563.00	0.05000	0.050434	0.05000	0.05000	\$10,472.12	\$10,472.12	\$10,472.12	7.1375
009 PERMANENT ROAD	0.00	0.16700	0.167000	0.16700	0.16700	\$34,976.87	\$34,976.87	\$34,976.87	23.8391
010 EQUIPMENT & BUILDING	7,410.00	0.03500	0.035380	0.03500	0.03500	\$7,330.48	\$7,330.48	\$7,330.48	4.9962
<b>Totals</b>	<b>111,912.00</b>		<b>0.701334</b>	<b>0.70053</b>	<b>0.70053</b>	<b>\$146,720.64</b>	<b>\$146,720.64</b>	<b>\$146,720.64</b>	<b>100.0000</b>

Given under my hand and the official seal of my office this 23rd day of April, 2024

Ryan A. Niekamp

---

Ryan A. Niekamp, County Clerk



# FINAL Tax Computation Report Adams County

Taxing District 3R06 - KEENE ROAD DIST

Equalization Factor 1.0000

Property Type	Total EAV	Rate Setting EAV
Farm	11,104,920	11,104,920
Residential	3,926,123	3,926,123
Commercial	494,860	494,860
Industrial	18,171	18,171
Mineral	0	0
State Railroad	0	0
Local Railroad	0	0
<b>County Total</b>	<b>15,544,074</b>	<b>15,544,074</b>
<b>Total + Overlap</b>	<b>15,544,074</b>	<b>15,544,074</b>

Other Values	
EZ Value Abated	0
EZ Tax Abated	\$0.00
New Property	41,430
TIF Increment	0

Road and Bridge Transfer		
Municipality	Fund	Amount Extended
4100 - VILLAGE OF LORAINÉ	007	\$5,043.36
<b>Total</b>		<b>\$5,043.36</b>

Fund/Name	Levy Request	Maximum Rate	Calc'ed Rate	Actual Rate	Certified Rate	Total Extension	Total Extension After TIF & EZ	Total Extension w/Overlaps	Percent
007 GENERAL ROAD	51,250.00	0.33000	0.329708	0.32971	0.32971	\$51,250.37	\$51,250.37	\$51,250.37	51.9712
008 COUNTY BRIDGE/JOINT BRID	7,800.00	0.05000	0.050180	0.05000	0.05000	\$7,772.04	\$7,772.04	\$7,772.04	7.8813
009 PERMANENT ROAD	0.00	0.16500	0.165000	0.16500	0.16500	\$25,647.72	\$25,647.72	\$25,647.72	26.0084
010 EQUIPMENT & BUILDING	5,450.00	0.03500	0.035062	0.03500	0.03500	\$5,440.43	\$5,440.43	\$5,440.43	5.5169
035 TORT JUDGEMENT/LIABILIT*	6,950.00	0.00000	0.044712	0.04472	0.04472	\$6,951.31	\$6,951.31	\$6,951.31	7.0491
047 SOCIAL SECURITY	1,550.00	0.00000	0.009972	0.00998	0.00998	\$1,551.30	\$1,551.30	\$1,551.30	1.5731
<b>Totals</b>	<b>73,000.00</b>		<b>0.634634</b>	<b>0.63441</b>	<b>0.63441</b>	<b>\$98,613.17</b>	<b>\$98,613.17</b>	<b>\$98,613.17</b>	<b>100.0000</b>

Given under my hand and the official seal of my office this 23rd day of April, 2024

\_\_\_\_\_  
Ryan A. Niekamp, County Clerk



# FINAL Tax Computation Report Adams County

Taxing District 3R07 - MENDON ROAD DIST

Equalization Factor 1.0000

Property Type	Total EAV	Rate Setting EAV
Farm	13,268,300	13,268,300
Residential	14,504,746	14,504,746
Commercial	1,494,020	1,494,020
Industrial	2,414	2,414
Mineral	0	0
State Railroad	0	0
Local Railroad	3,780	3,780
<b>County Total</b>	<b>29,273,260</b>	<b>29,273,260</b>
<b>Total + Overlap</b>	<b>29,273,260</b>	<b>29,273,260</b>

Other Values	
EZ Value Abated	0
EZ Tax Abated	\$0.00
New Property	303,710
TIF Increment	0

Road and Bridge Transfer		
Municipality	Fund	Amount Extended
4J00 - VILLAGE OF MENDON	007	\$34,806.27
<b>Total</b>		<b>\$34,806.27</b>

Fund/Name	Levy Request	Maximum Rate	Calc'ed Rate	Actual Rate	Certified Rate	Total Extension	Total Extension After TIF & EZ	Total Extension w/Overlaps	Percent
007 GENERAL ROAD	191,379.00	0.66000	0.653767	0.65377	0.65377	\$191,379.79	\$191,379.79	\$191,379.79	69.6804
008 COUNTY BRIDGE/JOINT BRID	14,672.00	0.05000	0.050121	0.05000	0.05000	\$14,636.63	\$14,636.63	\$14,636.63	5.3291
009 PERMANENT ROAD	0.00	0.16700	0.167000	0.16700	0.16700	\$48,886.34	\$48,886.34	\$48,886.34	17.7993
010 EQUIPMENT & BUILDING	10,294.00	0.03500	0.035165	0.03500	0.03500	\$10,245.64	\$10,245.64	\$10,245.64	3.7304
035 TORT JUDGEMENT/LIABILIT'	7,000.00	0.00000	0.023913	0.02392	0.02392	\$7,002.16	\$7,002.16	\$7,002.16	2.5495
047 SOCIAL SECURITY	2,500.00	0.00000	0.008540	0.00855	0.00855	\$2,502.86	\$2,502.86	\$2,502.86	0.9113
<b>Totals</b>	<b>225,845.00</b>		<b>0.938506</b>	<b>0.93824</b>	<b>0.93824</b>	<b>\$274,653.42</b>	<b>\$274,653.42</b>	<b>\$274,653.42</b>	<b>100.0000</b>

Given under my hand and the official seal of my office this 23rd day of April, 2024

\_\_\_\_\_  
Ryan A. Niekamp, County Clerk





# FINAL Tax Computation Report Adams County

Taxing District 3R08 - LIMA ROAD DIST

Equalization Factor 1.0000

Property Type	Total EAV	Rate Setting EAV
Farm	12,120,957	12,120,957
Residential	4,689,441	4,689,441
Commercial	2,970,020	2,970,020
Industrial	3,073	3,073
Mineral	0	0
State Railroad	0	0
Local Railroad	0	0
<b>County Total</b>	<b>19,783,491</b>	<b>19,783,491</b>
<b>Total + Overlap</b>	<b>19,783,491</b>	<b>19,783,491</b>

Other Values	
EZ Value Abated	0
EZ Tax Abated	\$0.00
New Property	91,100
TIF Increment	0

Road and Bridge Transfer

Municipality	Fund	Amount Extended
4H00 - VILLAGE OF LIMA	007	\$2,678.82
<b>Total</b>		<b>\$2,678.82</b>

Fund/Name	Levy Request	Maximum Rate	Calc'ed Rate	Actual Rate	Certified Rate	Total Extension	Total Extension After TIF & EZ	Total Extension w/Overlaps	Percent
007 GENERAL ROAD	65,500.00	0.33000	0.331084	0.33000	0.33000	\$65,285.52	\$65,285.52	\$65,285.52	53.6264
008 COUNTY BRIDGE/JOINT BRII	9,950.00	0.05000	0.050295	0.05000	0.05000	\$9,891.75	\$9,891.75	\$9,891.75	8.1252
009 PERMANENT ROAD	0.00	0.16700	0.167000	0.16700	0.16700	\$33,038.43	\$33,038.43	\$33,038.43	27.1381
010 EQUIPMENT & BUILDING	6,950.00	0.03500	0.035130	0.03500	0.03500	\$6,924.22	\$6,924.22	\$6,924.22	5.6876
035 TORT JUDGEMENT/LIABILIT'	4,000.00	0.00000	0.020219	0.02022	0.02022	\$4,000.22	\$4,000.22	\$4,000.22	3.2858
047 SOCIAL SECURITY	2,600.00	0.00000	0.013142	0.01315	0.01315	\$2,601.53	\$2,601.53	\$2,601.53	2.1369
<b>Totals</b>	<b>89,000.00</b>		<b>0.616870</b>	<b>0.61537</b>	<b>0.61537</b>	<b>\$121,741.67</b>	<b>\$121,741.67</b>	<b>\$121,741.67</b>	<b>100.0000</b>

Given under my hand and the official seal of my office this 23rd day of April, 2024

\_\_\_\_\_  
Ryan A. Niekamp, County Clerk



# FINAL Tax Computation Report Adams County

Taxing District 3R09 - URSA ROAD DIST

Equalization Factor 1.0000

Property Type	Total EAV	Rate Setting EAV	Other Values		Road and Bridge Transfer		
Farm	16,682,315	16,682,315	EZ Value Abated	0	<b>Municipality</b>		
Residential	15,069,852	15,069,852	EZ Tax Abated	\$0.00	<b>Fund</b>		
Commercial	1,900,610	1,900,610	New Property	316,480	4N00 - VILLAGE OF URSA		
Industrial	6,751	6,751	TIF Increment	0	<b>Amount Extended</b>		
Mineral	0	0			007		
State Railroad	0	0			<b>Total</b>		
Local Railroad	0	0			\$17,834.13		
<b>County Total</b>	<b>33,659,528</b>	<b>33,659,528</b>			<b>\$17,834.13</b>		
<b>Total + Overlap</b>	<b>33,659,528</b>	<b>33,659,528</b>					

Fund/Name	Levy Request	Maximum Rate	Calc'ed Rate	Actual Rate	Certified Rate	Total Extension	Total Extension After TIF & EZ	Total Extension w/Overlaps	Percent
007 GENERAL ROAD	110,675.00	0.33000	0.328807	0.32881	0.32881	\$110,675.89	\$110,675.89	\$110,675.89	54.4604
008 COUNTY BRIDGE/JOINT BRID	16,800.00	0.05000	0.049912	0.04992	0.04992	\$16,802.84	\$16,802.84	\$16,802.84	8.2682
009 PERMANENT ROAD	0.00	0.16700	0.167000	0.16700	0.16700	\$56,211.41	\$56,211.41	\$56,211.41	27.6600
010 EQUIPMENT & BUILDING	11,750.00	0.03500	0.034908	0.03491	0.03491	\$11,750.54	\$11,750.54	\$11,750.54	5.7821
027 AUDIT	1,675.00	0.00500	0.004976	0.00498	0.00498	\$1,676.24	\$1,676.24	\$1,676.24	0.8248
035 TORT JUDGEMENT/LIABILIT'	3,700.00	0.00000	0.010992	0.01100	0.01100	\$3,702.55	\$3,702.55	\$3,702.55	1.8219
047 SOCIAL SECURITY	2,400.00	0.00000	0.007130	0.00714	0.00714	\$2,403.29	\$2,403.29	\$2,403.29	1.1826
<b>Totals</b>	<b>147,000.00</b>		<b>0.603725</b>	<b>0.60376</b>	<b>0.60376</b>	<b>\$203,222.76</b>	<b>\$203,222.76</b>	<b>\$203,222.76</b>	<b>100.0000</b>

Given under my hand and the official seal of my office this 23rd day of April, 2024

\_\_\_\_\_  
Ryan A. Niekamp, County Clerk



# FINAL Tax Computation Report Adams County

Taxing District 3R10 - CONCORD ROAD DIST

Equalization Factor 1.0000

Property Type	Total EAV	Rate Setting EAV	Other Values	
Farm	9,499,834	9,499,834	EZ Value Abated	0
Residential	1,323,755	1,323,755	EZ Tax Abated	\$0.00
Commercial	733,760	733,760	New Property	10,960
Industrial	189	189	TIF Increment	0
Mineral	0	0		
State Railroad	0	0		
Local Railroad	0	0		
<b>County Total</b>	<b>11,557,538</b>	<b>11,557,538</b>		
<b>Total + Overlap</b>	<b>11,557,538</b>	<b>11,557,538</b>		

Fund/Name	Levy Request	Maximum Rate	Calc'ed Rate	Actual Rate	Certified Rate	Total Extension	Total Extension After TIF & EZ	Total Extension w/Overlaps	Percent
007 GENERAL ROAD	38,500.00	0.33500	0.333116	0.33312	0.33312	\$38,500.47	\$38,500.47	\$38,500.47	52.5583
008 COUNTY BRIDGE/JOINT BRI	5,800.00	0.05000	0.050184	0.05000	0.05000	\$5,778.77	\$5,778.77	\$5,778.77	7.8888
009 PERMANENT ROAD	0.00	0.16700	0.167000	0.16700	0.16700	\$19,301.09	\$19,301.09	\$19,301.09	26.3486
010 EQUIPMENT & BUILDING	8,922.00	0.10000	0.077196	0.07720	0.07720	\$8,922.42	\$8,922.42	\$8,922.42	12.1803
047 SOCIAL SECURITY	750.00	0.00000	0.006489	0.00649	0.00649	\$750.08	\$750.08	\$750.08	1.0240
<b>Totals</b>	<b>53,972.00</b>		<b>0.633985</b>	<b>0.63381</b>	<b>0.63381</b>	<b>\$73,252.83</b>	<b>\$73,252.83</b>	<b>\$73,252.83</b>	<b>100.0000</b>

Given under my hand and the official seal of my office this 23rd day of April, 2024

\_\_\_\_\_  
Ryan A. Niekamp, County Clerk



# FINAL Tax Computation Report Adams County

Taxing District 3R11 - MCKEE ROAD DIST

Equalization Factor 1.0000

Property Type	Total EAV	Rate Setting EAV	Other Values	
Farm	7,758,587	7,758,587	EZ Value Abated	0
Residential	1,003,723	1,003,723	EZ Tax Abated	\$0.00
Commercial	13,050	13,050	New Property	66,440
Industrial	0	0	TIF Increment	0
Mineral	0	0		
State Railroad	0	0		
Local Railroad	0	0		
<b>County Total</b>	<b>8,775,360</b>	<b>8,775,360</b>		
<b>Total + Overlap</b>	<b>8,775,360</b>	<b>8,775,360</b>		

Fund/Name	Levy Request	Maximum Rate	Calc'ed Rate	Actual Rate	Certified Rate	Total Extension	Total Extension After TIF & EZ	Total Extension w/Overlaps	Percent
007 GENERAL ROAD	58,000.00	0.66000	0.660942	0.66000	0.66000	\$57,917.38	\$57,917.38	\$57,917.38	70.1964
008 COUNTY BRIDGE/JOINT BRI	4,450.00	0.05000	0.050710	0.05000	0.05000	\$4,387.68	\$4,387.68	\$4,387.68	5.3179
009 PERMANENT ROAD	0.00	0.16700	0.167000	0.16700	0.16700	\$14,654.85	\$14,654.85	\$14,654.85	17.7618
010 EQUIPMENT & BUILDING	3,075.00	0.03500	0.035041	0.03500	0.03500	\$3,071.38	\$3,071.38	\$3,071.38	3.7225
027 AUDIT	425.00	0.00500	0.004843	0.00485	0.00485	\$425.60	\$425.60	\$425.60	0.5158
035 TORT JUDGEMENT/LIABILIT'	2,050.00	0.00000	0.023361	0.02337	0.02337	\$2,050.80	\$2,050.80	\$2,050.80	2.4856
<b>Totals</b>	<b>68,000.00</b>		<b>0.941897</b>	<b>0.94022</b>	<b>0.94022</b>	<b>\$82,507.69</b>	<b>\$82,507.69</b>	<b>\$82,507.69</b>	<b>100.0000</b>

Given under my hand and the official seal of my office this 23rd day of April, 2024

\_\_\_\_\_  
Ryan A. Niekamp, County Clerk



# FINAL Tax Computation Report Adams County

Taxing District 3R12 - BEVERLY ROAD DIST

Equalization Factor 1.0000

Property Type	Total EAV	Rate Setting EAV
Farm	9,230,888	9,230,888
Residential	1,420,670	1,420,670
Commercial	1,027,220	1,027,220
Industrial	1	1
Mineral	0	0
State Railroad	0	0
Local Railroad	0	0
<b>County Total</b>	<b>11,678,779</b>	<b>11,678,779</b>
<b>Total + Overlap</b>	<b>11,678,779</b>	<b>11,678,779</b>

Other Values	
EZ Value Abated	0
EZ Tax Abated	\$0.00
New Property	36,690
TIF Increment	0

Fund/Name	Levy Request	Maximum Rate	Calc'ed Rate	Actual Rate	Certified Rate	Total Extension	Total Extension After TIF & EZ	Total Extension w/Overlaps	Percent
007 GENERAL ROAD	77,000.00	0.66000	0.659316	0.65932	0.65932	\$77,000.53	\$77,000.53	\$77,000.53	65.6125
008 COUNTY BRIDGE/JOINT BRI	5,925.00	0.05000	0.050733	0.05000	0.05000	\$5,839.39	\$5,839.39	\$5,839.39	4.9758
009 PERMANENT ROAD	0.00	0.16700	0.167000	0.16700	0.16700	\$19,503.56	\$19,503.56	\$19,503.56	16.6191
010 EQUIPMENT & BUILDING	11,725.00	0.10000	0.100396	0.10000	0.10000	\$11,678.78	\$11,678.78	\$11,678.78	9.9515
027 AUDIT	600.00	0.00500	0.005138	0.00500	0.00500	\$583.94	\$583.94	\$583.94	0.4976
035 TORT JUDGEMENT/LIABILIT'	2,325.00	0.00000	0.019908	0.01991	0.01991	\$2,325.24	\$2,325.24	\$2,325.24	1.9813
047 SOCIAL SECURITY	425.00	0.00000	0.003639	0.00364	0.00364	\$425.11	\$425.11	\$425.11	0.3622
<b>Totals</b>	<b>98,000.00</b>		<b>1.006130</b>	<b>1.00487</b>	<b>1.00487</b>	<b>\$117,356.55</b>	<b>\$117,356.55</b>	<b>\$117,356.55</b>	<b>100.0000</b>

Given under my hand and the official seal of my office this 23rd day of April, 2024

Ryan A. Niekamp, County Clerk



# FINAL Tax Computation Report Adams County

Taxing District 3R13 - COLUMBUS ROAD DIST

Equalization Factor 1.0000

Property Type	Total EAV	Rate Setting EAV
Farm	14,099,970	14,099,970
Residential	5,154,410	5,154,410
Commercial	51,030	51,030
Industrial	0	0
Mineral	0	0
State Railroad	24,501	24,501
Local Railroad	0	0
<b>County Total</b>	<b>19,329,911</b>	<b>19,329,911</b>
<b>Total + Overlap</b>	<b>19,329,911</b>	<b>19,329,911</b>

Other Values	
EZ Value Abated	0
EZ Tax Abated	\$0.00
New Property	397,360
TIF Increment	0

Road and Bridge Transfer

Municipality	Fund	Amount Extended
4D00 - VILLAGE OF COLUMBUS	007	\$1,585.85
<b>Total</b>		<b>\$1,585.85</b>

Fund/Name	Levy Request	Maximum Rate	Calc'ed Rate	Actual Rate	Certified Rate	Total Extension	Total Extension After TIF & EZ	Total Extension w/Overlaps	Percent
007 GENERAL ROAD	102,483.00	0.66000	0.530178	0.53018	0.53018	\$102,483.32	\$102,483.32	\$102,483.32	67.8109
008 COUNTY BRIDGE/JOINT BRII	9,700.00	0.05000	0.050181	0.05000	0.05000	\$9,664.96	\$9,664.96	\$9,664.96	6.3951
009 PERMANENT ROAD	0.00	0.16700	0.167000	0.16700	0.16700	\$32,280.95	\$32,280.95	\$32,280.95	21.3596
010 EQUIPMENT & BUILDING	6,700.00	0.03500	0.034661	0.03467	0.03467	\$6,701.68	\$6,701.68	\$6,701.68	4.4344
<b>Totals</b>	<b>118,883.00</b>		<b>0.782020</b>	<b>0.78185</b>	<b>0.78185</b>	<b>\$151,130.91</b>	<b>\$151,130.91</b>	<b>\$151,130.91</b>	<b>100.0000</b>

Given under my hand and the official seal of my office this 23rd day of April, 2024

\_\_\_\_\_  
Ryan A. Niekamp, County Clerk



# FINAL Tax Computation Report Adams County

Taxing District 3R14 - LIBERTY ROAD DIST

Equalization Factor 1.0000

Property Type	Total EAV	Rate Setting EAV	Other Values		Road and Bridge Transfer		
Farm	15,468,550	15,468,550	EZ Value Abated	0	<b>Municipality</b>		
Residential	15,210,838	15,210,838	EZ Tax Abated	\$0.00	<b>Fund</b>		
Commercial	1,527,740	1,527,740	New Property	372,150	4G00 - VILLAGE OF LIBERTY		
Industrial	1,138	1,138	TIF Increment	0	<b>Amount Extended</b>		
Mineral	0	0			Total		
State Railroad	0	0			007		
Local Railroad	0	0			\$7,087.74		
<b>County Total</b>	<b>32,208,266</b>	<b>32,208,266</b>			<b>\$7,087.74</b>		
<b>Total + Overlap</b>	<b>32,208,266</b>	<b>32,208,266</b>					

Fund/Name	Levy Request	Maximum Rate	Calc'ed Rate	Actual Rate	Certified Rate	Total Extension	Total Extension After TIF & EZ	Total Extension w/Overlaps	Percent
007 GENERAL ROAD	59,984.00	0.66000	0.186238	0.18624	0.18624	\$59,984.67	\$59,984.67	\$59,984.67	41.0427
008 COUNTY BRIDGE/JOINT BRID	16,150.00	0.05000	0.050142	0.05000	0.05000	\$16,104.13	\$16,104.13	\$16,104.13	11.0188
009 PERMANENT ROAD	0.00	0.16700	0.167000	0.16700	0.16700	\$53,787.80	\$53,787.80	\$53,787.80	36.8028
010 EQUIPMENT & BUILDING	11,300.00	0.03500	0.035084	0.03500	0.03500	\$11,272.89	\$11,272.89	\$11,272.89	7.7132
035 TORT JUDGEMENT/LIABILIT*	3,500.00	0.00000	0.010867	0.01087	0.01087	\$3,501.04	\$3,501.04	\$3,501.04	2.3955
047 SOCIAL SECURITY	1,500.00	0.00000	0.004657	0.00466	0.00466	\$1,500.91	\$1,500.91	\$1,500.91	1.0270
<b>Totals</b>	<b>92,434.00</b>		<b>0.453988</b>	<b>0.45377</b>	<b>0.45377</b>	<b>\$146,151.44</b>	<b>\$146,151.44</b>	<b>\$146,151.44</b>	<b>100.0000</b>

Given under my hand and the official seal of my office this 23rd day of April, 2024

Ryan A. Niekamp, County Clerk



# FINAL Tax Computation Report Adams County

Taxing District 3R15 - RICHFIELD ROAD DIST

Equalization Factor 1.0000

Property Type	Total EAV	Rate Setting EAV
Farm	10,512,400	10,512,400
Residential	2,549,390	2,549,390
Commercial	56,370	56,370
Industrial	0	0
Mineral	0	0
State Railroad	0	0
Local Railroad	0	0
<b>County Total</b>	<b>13,118,160</b>	<b>13,118,160</b>
<b>Total + Overlap</b>	<b>13,118,160</b>	<b>13,118,160</b>

Other Values	
EZ Value Abated	0
EZ Tax Abated	\$0.00
New Property	0
TIF Increment	0

Fund/Name	Levy Request	Maximum Rate	Calc'd Rate	Actual Rate	Certified Rate	Total Extension	Total Extension After TIF & EZ	Total Extension w/Overlaps	Percent
007 GENERAL ROAD	21,832.00	0.20000	0.166426	0.16643	0.16643	\$21,832.55	\$21,832.55	\$21,832.55	49.9130
008 COUNTY BRIDGE/JOINT BRID	6,600.00	0.05000	0.050312	0.05000	0.05000	\$6,559.08	\$6,559.08	\$6,559.08	14.9952
009 PERMANENT ROAD	0.00	0.10000	0.100000	0.10000	0.10000	\$13,118.16	\$13,118.16	\$13,118.16	29.9904
010 EQUIPMENT & BUILDING	1,781.00	0.03500	0.013577	0.01358	0.01358	\$1,781.45	\$1,781.45	\$1,781.45	4.0727
047 SOCIAL SECURITY	449.00	0.00000	0.003423	0.00343	0.00343	\$449.95	\$449.95	\$449.95	1.0287
<b>Totals</b>	<b>30,662.00</b>		<b>0.333738</b>	<b>0.33344</b>	<b>0.33344</b>	<b>\$43,741.19</b>	<b>\$43,741.19</b>	<b>\$43,741.19</b>	<b>100.0000</b>

Given under my hand and the official seal of my office this 23rd day of April, 2024

\_\_\_\_\_  
Ryan A. Niekamp, County Clerk





# FINAL Tax Computation Report Adams County

Taxing District 3R16 - GILMER ROAD DIST

Equalization Factor 1.0000

Property Type	Total EAV	Rate Setting EAV
Farm	14,180,318	14,180,318
Residential	15,974,122	15,974,122
Commercial	2,134,200	2,134,200
Industrial	218,420	218,420
Mineral	0	0
State Railroad	931,944	931,944
Local Railroad	0	0
<b>County Total</b>	<b>33,439,004</b>	<b>33,439,004</b>
<b>Total + Overlap</b>	<b>33,439,004</b>	<b>33,439,004</b>


Other Values	
EZ Value Abated	0
EZ Tax Abated	\$0.00
New Property	215,570
TIF Increment	0

Road and Bridge Transfer

Municipality	Fund	Amount Extended
4D00 - VILLAGE OF COLUMBUS	007	\$267.46
<b>Total</b>		<b>\$267.46</b>

Fund/Name	Levy Request	Maximum Rate	Calc'ed Rate	Actual Rate	Certified Rate	Total Extension	Total Extension After TIF & EZ	Total Extension w/Overlaps	Percent
007 GENERAL ROAD	54,900.00	0.16500	0.164180	0.16419	0.16419	\$54,903.50	\$54,903.50	\$54,903.50	40.4927
008 COUNTY BRIDGE/JOINT BRI	16,650.00	0.05000	0.049792	0.04980	0.04980	\$16,652.62	\$16,652.62	\$16,652.62	12.2817
009 PERMANENT ROAD	0.00	0.16700	0.167000	0.16700	0.16700	\$55,843.14	\$55,843.14	\$55,843.14	41.1858
010 EQUIPMENT & BUILDING	8,187.00	0.03500	0.024483	0.02449	0.02449	\$8,189.21	\$8,189.21	\$8,189.21	6.0398
<b>Totals</b>	<b>79,737.00</b>		<b>0.405455</b>	<b>0.40548</b>	<b>0.40548</b>	<b>\$135,588.47</b>	<b>\$135,588.47</b>	<b>\$135,588.47</b>	<b>100.0000</b>

Given under my hand and the official seal of my office this 23rd day of April, 2024

  
\_\_\_\_\_  
Ryan A. Niekamp, County Clerk



# FINAL Tax Computation Report Adams County

Taxing District 3R17 - BURTON ROAD DIST

Equalization Factor 1.0000

Property Type	Total EAV	Rate Setting EAV
Farm	15,877,449	15,877,449
Residential	13,660,412	13,660,412
Commercial	688,970	688,970
Industrial	0	0
Mineral	0	0
State Railroad	0	0
Local Railroad	0	0
<b>County Total</b>	<b>30,226,831</b>	<b>30,226,831</b>
<b>Total + Overlap</b>	<b>30,226,831</b>	<b>30,226,831</b>

Other Values	
EZ Value Abated	0
EZ Tax Abated	\$0.00
New Property	329,610
TIF Increment	0

Fund/Name	Levy Request	Maximum Rate	Calc'ed Rate	Actual Rate	Certified Rate	Total Extension	Total Extension After TIF & EZ	Total Extension w/Overlaps	Percent
007 GENERAL ROAD	93,778.68	0.33000	0.310250	0.31026	0.31026	\$93,781.77	\$93,781.77	\$93,781.77	55.3068
008 COUNTY BRIDGE/JOINT BRID	15,259.65	0.05000	0.050484	0.05000	0.05000	\$15,113.42	\$15,113.42	\$15,113.42	8.9130
009 PERMANENT ROAD	0.00	0.16700	0.167000	0.16700	0.16700	\$50,478.81	\$50,478.81	\$50,478.81	29.7693
010 EQUIPMENT & BUILDING	10,190.06	0.03500	0.033712	0.03372	0.03372	\$10,192.49	\$10,192.49	\$10,192.49	6.0109
<b>Totals</b>	<b>119,228.39</b>		<b>0.561446</b>	<b>0.56098</b>	<b>0.56098</b>	<b>\$169,566.49</b>	<b>\$169,566.49</b>	<b>\$169,566.49</b>	<b>100.0000</b>

Given under my hand and the official seal of my office this 23rd day of April, 2024

\_\_\_\_\_  
Ryan A. Niekamp, County Clerk



# FINAL Tax Computation Report Adams County

Taxing District 3R18 - PAYSON ROAD DIST

Equalization Factor 1.0000

Property Type	Total EAV	Rate Setting EAV
Farm	13,412,408	13,412,408
Residential	17,494,604	17,494,604
Commercial	1,836,920	1,836,920
Industrial	15	15
Mineral	76,200	76,200
State Railroad	0	0
Local Railroad	0	0
<b>County Total</b>	<b>32,820,147</b>	<b>32,820,147</b>
<b>Total + Overlap</b>	<b>32,820,147</b>	<b>32,820,147</b>

Other Values	
EZ Value Abated	0
EZ Tax Abated	\$0.00
New Property	320,240
TIF Increment	0

Road and Bridge Transfer		
Municipality	Fund	Amount Extended
4K00 - VILLAGE OF PAYSON	007	\$22,547.30
4L00 - VILLAGE OF PLAINVILLE	007	\$4,367.86
<b>Total</b>		<b>\$26,915.16</b>

Fund/Name	Levy Request	Maximum Rate	Calc'ed Rate	Actual Rate	Certified Rate	Total Extension	Total Extension After TIF & EZ	Total Extension w/Overlaps	Percent
007 GENERAL ROAD	114,000.00	0.66000	0.347348	0.34735	0.34735	\$114,000.78	\$114,000.78	\$114,000.78	56.5468
008 COUNTY BRIDGE/JOINT BRID	16,400.00	0.05000	0.049969	0.04997	0.04997	\$16,400.23	\$16,400.23	\$16,400.23	8.1349
009 PERMANENT ROAD	0.00	0.16700	0.167000	0.16700	0.16700	\$54,809.65	\$54,809.65	\$54,809.65	27.1867
010 EQUIPMENT & BUILDING	11,500.00	0.03500	0.035040	0.03500	0.03500	\$11,487.05	\$11,487.05	\$11,487.05	5.6978
035 TORT JUDGEMENT/LIABILIT	3,400.00	0.00000	0.010360	0.01037	0.01037	\$3,403.45	\$3,403.45	\$3,403.45	1.6882
047 SOCIAL SECURITY	1,500.00	0.00000	0.004570	0.00458	0.00458	\$1,503.16	\$1,503.16	\$1,503.16	0.7456
<b>Totals</b>	<b>146,800.00</b>		<b>0.614287</b>	<b>0.61427</b>	<b>0.61427</b>	<b>\$201,604.32</b>	<b>\$201,604.32</b>	<b>\$201,604.32</b>	<b>100.0000</b>

Given under my hand and the official seal of my office this 23rd day of April, 2024

Ryan A. Niekamp, County Clerk



# FINAL Tax Computation Report Adams County

Taxing District 3R19 - ELLINGTON ROAD DIST

Equalization Factor 1.0000

Property Type	Total EAV	Rate Setting EAV	Other Values	
Farm	15,769,557	15,769,557	EZ Value Abated	22,903,570
Residential	58,549,158	58,549,158	EZ Tax Abated	\$67,881.59
Commercial	27,344,810	24,724,420	New Property	893,270
Industrial	35,196,720	14,913,540	TIF Increment	0
Mineral	0	0		
State Railroad	3,302,442	3,302,442		
Local Railroad	0	0		
<b>County Total</b>	<b>140,162,687</b>	<b>117,259,117</b>		
<b>Total + Overlap</b>	<b>140,162,687</b>	<b>117,259,117</b>		

Fund/Name	Levy Request	Maximum Rate	Calc'ed Rate	Actual Rate	Certified Rate	Total Extension	Total Extension After TIF & EZ	Total Extension w/Overlaps	Percent
007 GENERAL ROAD	270,000.00	0.26500	0.230259	0.23026	0.23026	\$322,738.60	\$270,000.84	\$270,000.84	77.6908
008 COUNTY BRIDGE/JOINT BRID	59,100.00	0.05000	0.050401	0.05000	0.05000	\$70,081.34	\$58,629.56	\$58,629.56	16.8702
010 EQUIPMENT & BUILDING	18,900.00	0.03500	0.016118	0.01612	0.01612	\$22,594.23	\$18,902.17	\$18,902.17	5.4390
<b>Totals</b>	<b>348,000.00</b>		<b>0.296778</b>	<b>0.29638</b>	<b>0.29638</b>	<b>\$415,414.17</b>	<b>\$347,532.57</b>	<b>\$347,532.57</b>	<b>100.0000</b>

Given under my hand and the official seal of my office this 23rd day of April, 2024

Ryan A. Niekamp, County Clerk



# FINAL Tax Computation Report Adams County

Taxing District 3R20 - MELROSE ROAD DIST

Equalization Factor 1.0000

Property Type	Total EAV	Rate Setting EAV
Farm	16,313,486	16,313,486
Residential	123,086,445	123,086,445
Commercial	14,465,368	12,218,958
Industrial	26,850,702	24,450,692
Mineral	120,320	120,320
State Railroad	1,630,902	1,630,902
Local Railroad	15,980	15,980
<b>County Total</b>	<b>182,483,203</b>	<b>177,836,783</b>
<b>Total + Overlap</b>	<b>182,483,203</b>	<b>177,836,783</b>

Other Values	
EZ Value Abated	4,646,420
EZ Tax Abated	\$19,583.26
New Property	1,809,450
TIF Increment	0

Fund/Name	Levy Request	Maximum Rate	Calc'ed Rate	Actual Rate	Certified Rate	Total Extension	Total Extension After TIF & EZ	Total Extension w/Overlaps	Percent
005 PENSION/I.M.R.F.	1,764.00	0.00000	0.000992	0.00100	0.00100	\$1,824.83	\$1,778.37	\$1,778.37	0.2373
007 GENERAL ROAD	293,245.00	0.16500	0.164896	0.16490	0.16490	\$300,914.80	\$293,252.86	\$293,252.86	39.1250
008 COUNTY BRIDGE/JOINT BRID	88,862.00	0.05000	0.049968	0.04997	0.04997	\$91,186.86	\$88,865.04	\$88,865.04	11.8561
009 PERMANENT ROAD	0.00	0.16700	0.167000	0.16700	0.16700	\$304,746.95	\$296,987.43	\$296,987.43	39.6232
010 EQUIPMENT & BUILDING	62,203.00	0.03500	0.034978	0.03498	0.03498	\$63,832.62	\$62,207.31	\$62,207.31	8.2995
035 TORT JUDGEMENT/LIABILIT'	3,906.00	0.00000	0.002196	0.00220	0.00220	\$4,014.63	\$3,912.41	\$3,912.41	0.5220
047 SOCIAL SECURITY	2,520.00	0.00000	0.001417	0.00142	0.00142	\$2,591.26	\$2,525.28	\$2,525.28	0.3369
<b>Totals</b>	<b>452,500.00</b>		<b>0.421447</b>	<b>0.42147</b>	<b>0.42147</b>	<b>\$769,111.95</b>	<b>\$749,528.70</b>	<b>\$749,528.70</b>	<b>100.0000</b>

Given under my hand and the official seal of my office this 23rd day of April, 2024

\_\_\_\_\_  
Ryan A. Niekamp, County Clerk



# FINAL Tax Computation Report Adams County

Taxing District 3R21 - FALL CREEK ROAD DIST

Equalization Factor 1.0000

Property Type	Total EAV	Rate Setting EAV	Other Values	
Farm	11,771,080	11,771,080	EZ Value Abated	0
Residential	6,251,338	6,251,338	EZ Tax Abated	\$0.00
Commercial	432,410	432,410	New Property	173,340
Industrial	0	0	TIF Increment	0
Mineral	0	0		
State Railroad	0	0		
Local Railroad	0	0		
<b>County Total</b>	<b>18,454,828</b>	<b>18,454,828</b>		
<b>Total + Overlap</b>	<b>18,454,828</b>	<b>18,454,828</b>		

Fund/Name	Levy Request	Maximum Rate	Calc'ed Rate	Actual Rate	Certified Rate	Total Extension	Total Extension After TIF & EZ	Total Extension w/Overlaps	Percent
007 GENERAL ROAD	51,500.00	0.66000	0.279060	0.27907	0.27907	\$51,501.89	\$51,501.89	\$51,501.89	49.8891
008 COUNTY BRIDGE/JOINT BRID	9,375.00	0.05000	0.050800	0.05000	0.05000	\$9,227.41	\$9,227.41	\$9,227.41	8.9385
009 PERMANENT ROAD	0.00	0.16700	0.167000	0.16700	0.16700	\$30,819.56	\$30,819.56	\$30,819.56	29.8545
010 EQUIPMENT & BUILDING	6,525.00	0.03500	0.035357	0.03500	0.03500	\$6,459.19	\$6,459.19	\$6,459.19	6.2569
035 TORT JUDGEMENT/LIABILIT'	5,000.00	0.00000	0.027093	0.02710	0.02710	\$5,001.26	\$5,001.26	\$5,001.26	4.8447
047 SOCIAL SECURITY	223.00	0.00000	0.001208	0.00121	0.00121	\$223.30	\$223.30	\$223.30	0.2163
<b>Totals</b>	<b>72,623.00</b>		<b>0.560518</b>	<b>0.55938</b>	<b>0.55938</b>	<b>\$103,232.61</b>	<b>\$103,232.61</b>	<b>\$103,232.61</b>	<b>100.0000</b>

Given under my hand and the official seal of my office this 23rd day of April, 2024



Ryan A. Niekamp, County Clerk



# FINAL Tax Computation Report Adams County

Taxing District 3R22 - RIVERSIDE ROAD DIST

Equalization Factor 1.0000

Property Type	Total EAV	Rate Setting EAV
Farm	5,516,114	5,516,114
Residential	59,437,623	59,437,623
Commercial	5,974,340	5,945,780
Industrial	454,870	323,330
Mineral	0	0
State Railroad	151,712	151,712
Local Railroad	0	0
<b>County Total</b>	<b>71,534,659</b>	<b>71,374,559</b>
<b>Total + Overlap</b>	<b>71,534,659</b>	<b>71,374,559</b>

Other Values	
EZ Value Abated	160,100
EZ Tax Abated	\$658.07
New Property	148,870
TIF Increment	0

Road and Bridge Transfer		
Municipality	Fund	Amount Extended
4M00 - CITY OF QUINCY	007	\$7,794.37
<b>Total</b>		<b>\$7,794.37</b>

Fund/Name	Levy Request	Maximum Rate	Calc'ed Rate	Actual Rate	Certified Rate	Total Extension	Total Extension After TIF & EZ	Total Extension w/Overlaps	Percent
007 GENERAL ROAD	117,300.00	0.16500	0.164344	0.16435	0.16435	\$117,567.21	\$117,304.09	\$117,304.09	39.9848
008 COUNTY BRIDGE/JOINT BRID	35,600.00	0.05000	0.049878	0.04988	0.04988	\$35,681.49	\$35,601.63	\$35,601.63	12.1354
009 PERMANENT ROAD	0.00	0.16500	0.165000	0.16500	0.16500	\$118,032.19	\$117,768.02	\$117,768.02	40.1431
010 EQUIPMENT & BUILDING	22,694.00	0.03500	0.031796	0.03180	0.03180	\$22,748.02	\$22,697.11	\$22,697.11	7.7367
<b>Totals</b>	<b>175,594.00</b>		<b>0.411018</b>	<b>0.41103</b>	<b>0.41103</b>	<b>\$294,028.91</b>	<b>\$293,370.85</b>	<b>\$293,370.85</b>	<b>100.0000</b>

Given under my hand and the official seal of my office this 23rd day of April, 2024

  
 \_\_\_\_\_  
 Ryan A. Niekamp, County Clerk



# FINAL Tax Computation Report Adams County

Taxing District 3T01 - CLAYTON TOWNSHIP

Equalization Factor 1.0000

Property Type	Total EAV	Rate Setting EAV
Farm	14,899,411	14,899,411
Residential	7,264,279	7,264,279
Commercial	1,261,960	1,261,960
Industrial	1	1
Mineral	0	0
State Railroad	409,080	409,080
Local Railroad	27,870	27,870
<b>County Total</b>	<b>23,862,601</b>	<b>23,862,601</b>
<b>Total + Overlap</b>	<b>23,862,601</b>	<b>23,862,601</b>

Other Values	
EZ Value Abated	0
EZ Tax Abated	\$0.00
New Property	411,000
TIF Increment	0

Fund/Name	Levy Request	Maximum Rate	Calc'ed Rate	Actual Rate	Certified Rate	Total Extension	Total Extension After TIF & EZ	Total Extension w/Overlaps	Percent
001 TOWN TAX	60,013.00	0.36000	0.251494	0.25150	0.25150	\$60,014.44	\$60,014.44	\$60,014.44	75.7006
017 CEMETERY	19,264.00	0.20000	0.080729	0.08073	0.08073	\$19,264.28	\$19,264.28	\$19,264.28	24.2994
<b>Totals</b>	<b>79,277.00</b>		<b>0.332223</b>	<b>0.33223</b>	<b>0.33223</b>	<b>\$79,278.72</b>	<b>\$79,278.72</b>	<b>\$79,278.72</b>	<b>100.0000</b>

Given under my hand and the official seal of my office this 23rd day of April, 2024



Ryan A. Niekamp, County Clerk





# FINAL Tax Computation Report Adams County

Taxing District 3T02 - NORTHEAST TOWNSHIP


Equalization Factor 1.0000

Property Type	Total EAV	Rate Setting EAV
Farm	13,266,845	13,266,845
Residential	7,775,119	7,775,119
Commercial	1,632,680	1,632,680
Industrial	0	0
Mineral	0	0
State Railroad	2,269,288	2,269,288
Local Railroad	34,700	34,700
<b>County Total</b>	<b>24,978,632</b>	<b>24,978,632</b>
<b>Total + Overlap</b>	<b>24,978,632</b>	<b>24,978,632</b>

Other Values	
EZ Value Abated	0
EZ Tax Abated	\$0.00
New Property	65,230
TIF Increment	0

Fund/Name	Levy Request	Maximum Rate	Calc'ed Rate	Actual Rate	Certified Rate	Total Extension	Total Extension After TIF & EZ	Total Extension w/Overlaps	Percent
001 TOWN TAX	42,500.00	0.35000	0.170145	0.17015	0.17015	\$42,501.14	\$42,501.14	\$42,501.14	84.3203
035 TORT JUDGEMENT/LIABILIT'	2,700.00	0.00000	0.010809	0.01081	0.01081	\$2,700.19	\$2,700.19	\$2,700.19	5.3571
047 SOCIAL SECURITY	4,600.00	0.00000	0.018416	0.01842	0.01842	\$4,601.06	\$4,601.06	\$4,601.06	9.1283
054 GENERAL ASSISTANCE	600.00	0.10000	0.002402	0.00241	0.00241	\$601.99	\$601.99	\$601.99	1.1943
<b>Totals</b>	<b>50,400.00</b>		<b>0.201772</b>	<b>0.20179</b>	<b>0.20179</b>	<b>\$50,404.38</b>	<b>\$50,404.38</b>	<b>\$50,404.38</b>	<b>100.0000</b>

Given under my hand and the official seal of my office this 23rd day of April, 2024



Ryan A. Niekamp, County Clerk



# FINAL Tax Computation Report Adams County

Taxing District 3T03 - CAMP POINT TOWNSHIP

Equalization Factor 1.0000

Property Type	Total EAV	Rate Setting EAV	Other Values	
Farm	14,728,840	14,728,840	EZ Value Abated	0
Residential	19,127,793	19,127,793	EZ Tax Abated	\$0.00
Commercial	9,433,440	9,433,440	New Property	345,690
Industrial	453	453	TIF Increment	0
Mineral	0	0		
State Railroad	2,776,869	2,776,869		
Local Railroad	0	0		
<b>County Total</b>	<b>46,067,395</b>	<b>46,067,395</b>		
<b>Total + Overlap</b>	<b>46,067,395</b>	<b>46,067,395</b>		

Fund/Name	Levy Request	Maximum Rate	Calc'ed Rate	Actual Rate	Certified Rate	Total Extension	Total Extension After TIF & EZ	Total Extension w/Overlaps	Percent
001 TOWN TAX	63,673.00	0.25000	0.138217	0.13822	0.13822	\$63,674.35	\$63,674.35	\$63,674.35	100.0000
<b>Totals</b>	<b>63,673.00</b>		<b>0.138217</b>	<b>0.13822</b>	<b>0.13822</b>	<b>\$63,674.35</b>	<b>\$63,674.35</b>	<b>\$63,674.35</b>	<b>100.0000</b>

Given under my hand and the official seal of my office this 23rd day of April, 2024

\_\_\_\_\_  
Ryan A. Niekamp, County Clerk



# FINAL Tax Computation Report Adams County

Taxing District 3T04 - HOUSTON TOWNSHIP

Equalization Factor 1.0000

Property Type	Total EAV	Rate Setting EAV
Farm	14,503,740	14,503,740
Residential	1,393,890	1,393,890
Commercial	786,440	786,440
Industrial	2,400	2,400
Mineral	0	0
State Railroad	0	0
Local Railroad	14,510	14,510
<b>County Total</b>	<b>16,700,980</b>	<b>16,700,980</b>
<b>Total + Overlap</b>	<b>16,700,980</b>	<b>16,700,980</b>

Other Values	
EZ Value Abated	0
EZ Tax Abated	\$0.00
New Property	132,620
TIF Increment	0

Fund/Name	Levy Request	Maximum Rate	Calc'ed Rate	Actual Rate	Certified Rate	Total Extension	Total Extension After TIF & EZ	Total Extension w/Overlaps	Percent
001 TOWN TAX	61,330.31	0.43000	0.367226	0.36723	0.36723	\$61,331.01	\$61,331.01	\$61,331.01	94.1133
005 PENSION/I.M.R.F.	0.00	0.00000	0.000000	0.00000	0.00000	\$0.00	\$0.00	\$0.00	0.0000
027 AUDIT	839.87	0.00500	0.005029	0.00500	0.00500	\$835.05	\$835.05	\$835.05	1.2814
035 TORT JUDGEMENT/LIABILIT'	1,000.00	0.00000	0.005988	0.00599	0.00599	\$1,000.39	\$1,000.39	\$1,000.39	1.5351
047 SOCIAL SECURITY	1,999.67	0.00000	0.011973	0.01198	0.01198	\$2,000.78	\$2,000.78	\$2,000.78	3.0702
<b>Totals</b>	<b>65,169.85</b>		<b>0.390216</b>	<b>0.39020</b>	<b>0.39020</b>	<b>\$65,167.23</b>	<b>\$65,167.23</b>	<b>\$65,167.23</b>	<b>100.0000</b>

Given under my hand and the official seal of my office this 23rd day of April, 2024

  
\_\_\_\_\_  
Ryan A. Niekamp, County Clerk



# FINAL Tax Computation Report Adams County

Taxing District 3T05 - HONEY CREEK TOWNSHIP

Equalization Factor 1.0000

Property Type	Total EAV	Rate Setting EAV	Other Values	
Farm	13,292,169	13,292,169	EZ Value Abated	0
Residential	5,770,056	5,770,056	EZ Tax Abated	\$0.00
Commercial	913,020	913,020	New Property	165,650
Industrial	1,825	1,825	TIF Increment	0
Mineral	0	0		
State Railroad	967,163	967,163		
Local Railroad	0	0		
<b>County Total</b>	<b>20,944,233</b>	<b>20,944,233</b>		
<b>Total + Overlap</b>	<b>20,944,233</b>	<b>20,944,233</b>		

Fund/Name	Levy Request	Maximum Rate	Calc'ed Rate	Actual Rate	Certified Rate	Total Extension	Total Extension After TIF & EZ	Total Extension w/Overlaps	Percent
001 TOWN TAX	88,720.00	0.39000	0.423601	0.39000	0.39000	\$81,682.51	\$81,682.51	\$81,682.51	94.8467
027 AUDIT	248.00	0.00500	0.001184	0.00119	0.00119	\$249.24	\$249.24	\$249.24	0.2894
042 PARK	5,218.00	0.02000	0.024914	0.02000	0.02000	\$4,188.85	\$4,188.85	\$4,188.85	4.8639
<b>Totals</b>	<b>94,186.00</b>		<b>0.449699</b>	<b>0.41119</b>	<b>0.41119</b>	<b>\$86,120.60</b>	<b>\$86,120.60</b>	<b>\$86,120.60</b>	<b>100.0000</b>

Given under my hand and the official seal of my office this 23rd day of April, 2024

Ryan A. Niekamp, County Clerk



# FINAL Tax Computation Report Adams County

Taxing District 3T06 - KEENE TOWNSHIP

Equalization Factor 1.0000

Property Type	Total EAV	Rate Setting EAV
Farm	11,104,920	11,104,920
Residential	3,926,123	3,926,123
Commercial	494,860	494,860
Industrial	18,171	18,171
Mineral	0	0
State Railroad	0	0
Local Railroad	0	0
<b>County Total</b>	<b>15,544,074</b>	<b>15,544,074</b>
<b>Total + Overlap</b>	<b>15,544,074</b>	<b>15,544,074</b>

Other Values	
EZ Value Abated	0
EZ Tax Abated	\$0.00
New Property	41,430
TIF Increment	0

Fund/Name	Levy Request	Maximum Rate	Calc'ed Rate	Actual Rate	Certified Rate	Total Extension	Total Extension After TIF & EZ	Total Extension w/Overlaps	Percent
001 TOWN TAX	68,000.00	0.44000	0.437466	0.43747	0.43747	\$68,000.66	\$68,000.66	\$68,000.66	76.8341
017 CEMETERY	15,000.00	0.15000	0.096500	0.09651	0.09651	\$15,001.59	\$15,001.59	\$15,001.59	16.9503
035 TORT JUDGEMENT/LIABILIT'	2,600.00	0.00000	0.016727	0.01673	0.01673	\$2,600.52	\$2,600.52	\$2,600.52	2.9383
047 SOCIAL SECURITY	2,900.00	0.00000	0.018657	0.01866	0.01866	\$2,900.52	\$2,900.52	\$2,900.52	3.2773
054 GENERAL ASSISTANCE	0.00	0.10000	0.000000	0.00000	0.00000	\$0.00	\$0.00	\$0.00	0.0000
062 WORKERS COMPENSATION	0.00	0.00000	0.000000	0.00000	0.00000	\$0.00	\$0.00	\$0.00	0.0000
<b>Totals</b>	<b>88,500.00</b>		<b>0.569350</b>	<b>0.56937</b>	<b>0.56937</b>	<b>\$88,503.29</b>	<b>\$88,503.29</b>	<b>\$88,503.29</b>	<b>100.0000</b>

Given under my hand and the official seal of my office this 23rd day of April, 2024

\_\_\_\_\_  
Ryan A. Niekamp, County Clerk



# FINAL Tax Computation Report Adams County

Taxing District 3T07 - MENDON TOWNSHIP

Equalization Factor 1.0000

Property Type	Total EAV	Rate Setting EAV
Farm	13,268,300	13,268,300
Residential	14,504,746	14,504,746
Commercial	1,494,020	1,494,020
Industrial	2,414	2,414
Mineral	0	0
State Railroad	0	0
Local Railroad	3,780	3,780
<b>County Total</b>	<b>29,273,260</b>	<b>29,273,260</b>
<b>Total + Overlap</b>	<b>29,273,260</b>	<b>29,273,260</b>

Other Values	
EZ Value Abated	0
EZ Tax Abated	\$0.00
New Property	303,710
TIF Increment	0

Fund/Name	Levy Request	Maximum Rate	Calc'ed Rate	Actual Rate	Certified Rate	Total Extension	Total Extension After TIF & EZ	Total Extension w/Overlaps	Percent
001 TOWN TAX	97,986.16	0.30000	0.334729	0.30000	0.30000	\$87,819.78	\$87,819.78	\$87,819.78	71.9407
017 CEMETERY	26,194.70	0.15000	0.089483	0.08949	0.08949	\$26,196.64	\$26,196.64	\$26,196.64	21.4599
035 TORT JUDGEMENT/LIABILIT	4,737.42	0.00000	0.016183	0.01619	0.01619	\$4,739.34	\$4,739.34	\$4,739.34	3.8824
047 SOCIAL SECURITY	3,316.14	0.00000	0.011328	0.01133	0.01133	\$3,316.66	\$3,316.66	\$3,316.66	2.7170
<b>Totals</b>	<b>132,234.42</b>		<b>0.451723</b>	<b>0.41701</b>	<b>0.41701</b>	<b>\$122,072.42</b>	<b>\$122,072.42</b>	<b>\$122,072.42</b>	<b>100.0000</b>

Given under my hand and the official seal of my office this 23rd day of April, 2024

\_\_\_\_\_  
Ryan A. Niekamp, County Clerk



# FINAL Tax Computation Report Adams County

Taxing District 3T08 - LIMA TOWNSHIP

Equalization Factor 1.0000

Property Type	Total EAV	Rate Setting EAV
Farm	12,120,957	12,120,957
Residential	4,689,441	4,689,441
Commercial	2,970,020	2,970,020
Industrial	3,073	3,073
Mineral	0	0
State Railroad	0	0
Local Railroad	0	0
<b>County Total</b>	<b>19,783,491</b>	<b>19,783,491</b>
<b>Total + Overlap</b>	<b>19,783,491</b>	<b>19,783,491</b>

Other Values	
EZ Value Abated	0
EZ Tax Abated	\$0.00
New Property	91,100
TIF Increment	0

Fund/Name	Levy Request	Maximum Rate	Calc'ed Rate	Actual Rate	Certified Rate	Total Extension	Total Extension After TIF & EZ	Total Extension w/Overlaps	Percent
001 TOWN TAX	66,774.00	0.40000	0.337524	0.33753	0.33753	\$66,775.22	\$66,775.22	\$66,775.22	79.3740
017 CEMETERY	10,000.00	0.20000	0.050547	0.05055	0.05055	\$10,000.55	\$10,000.55	\$10,000.55	11.8874
035 TORT JUDGEMENT/LIABILIT'	3,000.00	0.00000	0.015164	0.01517	0.01517	\$3,001.16	\$3,001.16	\$3,001.16	3.5674
047 SOCIAL SECURITY	4,000.00	0.00000	0.020219	0.02022	0.02022	\$4,000.22	\$4,000.22	\$4,000.22	4.7550
054 GENERAL ASSISTANCE	350.00	0.10000	0.001769	0.00177	0.00177	\$350.17	\$350.17	\$350.17	0.4162
<b>Totals</b>	<b>84,124.00</b>		<b>0.425223</b>	<b>0.42524</b>	<b>0.42524</b>	<b>\$84,127.32</b>	<b>\$84,127.32</b>	<b>\$84,127.32</b>	<b>100.0000</b>

Given under my hand and the official seal of my office this 23rd day of April, 2024.

\_\_\_\_\_  
Ryan A. Niekamp, County Clerk



# FINAL Tax Computation Report Adams County

Taxing District 3T09 - URSA TOWNSHIP

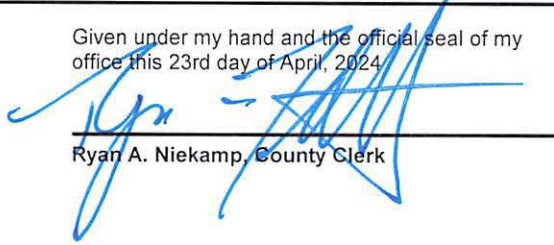
Equalization Factor 1.0000

Property Type	Total EAV	Rate Setting EAV
Farm	16,682,315	16,682,315
Residential	15,069,852	15,069,852
Commercial	1,900,610	1,900,610
Industrial	6,751	6,751
Mineral	0	0
State Railroad	0	0
Local Railroad	0	0
<b>County Total</b>	<b>33,659,528</b>	<b>33,659,528</b>
<b>Total + Overlap</b>	<b>33,659,528</b>	<b>33,659,528</b>

Other Values	
EZ Value Abated	0
EZ Tax Abated	\$0.00
New Property	316,480
TIF Increment	0

Fund/Name	Levy Request	Maximum Rate	Calc'ed Rate	Actual Rate	Certified Rate	Total Extension	Total Extension After TIF & EZ	Total Extension w/Overlaps	Percent
001 TOWN	63,038.00	0.30000	0.187281	0.18729	0.18729	\$63,040.93	\$63,040.93	\$63,040.93	74.0776
017 CEMETERY	14,000.00	0.15000	0.041593	0.04160	0.04160	\$14,002.36	\$14,002.36	\$14,002.36	16.4537
027 AUDIT	500.00	0.00500	0.001486	0.00149	0.00149	\$501.53	\$501.53	\$501.53	0.5893
035 TORT JUDGEMENT/LIABILIT'	4,500.00	0.00000	0.013369	0.01337	0.01337	\$4,500.28	\$4,500.28	\$4,500.28	5.2881
047 SOCIAL SECURITY	2,700.00	0.00000	0.008022	0.00803	0.00803	\$2,702.86	\$2,702.86	\$2,702.86	3.1760
054 GENERAL ASSISTANCE	350.00	0.10000	0.001040	0.00105	0.00105	\$353.43	\$353.43	\$353.43	0.4153
<b>Totals</b>	<b>85,088.00</b>		<b>0.252791</b>	<b>0.25283</b>	<b>0.25283</b>	<b>\$85,101.39</b>	<b>\$85,101.39</b>	<b>\$85,101.39</b>	<b>100.0000</b>

Given under my hand and the official seal of my office this 23rd day of April, 2024.



\_\_\_\_\_  
Ryan A. Niekamp, County Clerk





# FINAL Tax Computation Report Adams County

Taxing District 3T10 - CONCORD TOWNSHIP

Equalization Factor 1.0000

Property Type	Total EAV	Rate Setting EAV
Farm	9,499,834	9,499,834
Residential	1,323,755	1,323,755
Commercial	733,760	733,760
Industrial	189	189
Mineral	0	0
State Railroad	0	0
Local Railroad	0	0
<b>County Total</b>	<b>11,557,538</b>	<b>11,557,538</b>
<b>Total + Overlap</b>	<b>11,557,538</b>	<b>11,557,538</b>

Other Values	
EZ Value Abated	0
EZ Tax Abated	\$0.00
New Property	10,960
TIF Increment	0

Fund/Name	Levy Request	Maximum Rate	Calc'ed Rate	Actual Rate	Certified Rate	Total Extension	Total Extension After TIF & EZ	Total Extension w/Overlaps	Percent
001 TOWN TAX	73,631.00	0.45000	0.637082	0.45000	0.45000	\$52,008.92	\$52,008.92	\$52,008.92	75.9956
017 CEMETERY	6,000.00	0.15000	0.051914	0.05192	0.05192	\$6,000.67	\$6,000.67	\$6,000.67	8.7682
027 AUDIT	575.00	0.00500	0.004975	0.00498	0.00498	\$575.57	\$575.57	\$575.57	0.8410
035 TORT JUDGEMENT/LIABILIT'	3,700.00	0.00000	0.032014	0.03202	0.03202	\$3,700.72	\$3,700.72	\$3,700.72	5.4075
047 SOCIAL SECURITY	5,800.00	0.00000	0.050184	0.05019	0.05019	\$5,800.73	\$5,800.73	\$5,800.73	8.4760
054 GENERAL ASSISTANCE	350.00	0.10000	0.003028	0.00303	0.00303	\$350.19	\$350.19	\$350.19	0.5117
<b>Totals</b>	<b>90,056.00</b>		<b>0.779197</b>	<b>0.59214</b>	<b>0.59214</b>	<b>\$68,436.80</b>	<b>\$68,436.80</b>	<b>\$68,436.80</b>	<b>100.0000</b>

Given under my hand and the official seal of my office this 23rd day of April, 2024

Ryan A. Niekamp, County Clerk



# FINAL Tax Computation Report Adams County

Taxing District 3T11 - MCKEE TOWNSHIP

Equalization Factor 1.0000

Property Type	Total EAV	Rate Setting EAV
Farm	7,758,587	7,758,587
Residential	1,003,723	1,003,723
Commercial	13,050	13,050
Industrial	0	0
Mineral	0	0
State Railroad	0	0
Local Railroad	0	0
<b>County Total</b>	<b>8,775,360</b>	<b>8,775,360</b>
<b>Total + Overlap</b>	<b>8,775,360</b>	<b>8,775,360</b>

Other Values	
EZ Value Abated	0
EZ Tax Abated	\$0.00
New Property	66,440
TIF Increment	0

Fund/Name	Levy Request	Maximum Rate	Calc'ed Rate	Actual Rate	Certified Rate	Total Extension	Total Extension After TIF & EZ	Total Extension w/Overlaps	Percent
001 TOWN TAX	54,000.00	0.65000	0.615359	0.61536	0.61536	\$54,000.06	\$54,000.06	\$54,000.06	98.2705
027 AUDIT	0.00	0.00500	0.000000	0.00000	0.00000	\$0.00	\$0.00	\$0.00	0.0000
035 TORT JUDGEMENT/LIABILIT'	950.00	0.00000	0.010826	0.01083	0.01083	\$950.37	\$950.37	\$950.37	1.7295
054 GENERAL ASSISTANCE	0.00	0.10000	0.000000	0.00000	0.00000	\$0.00	\$0.00	\$0.00	0.0000
<b>Totals</b>	<b>54,950.00</b>		<b>0.626185</b>	<b>0.62619</b>	<b>0.62619</b>	<b>\$54,950.43</b>	<b>\$54,950.43</b>	<b>\$54,950.43</b>	<b>100.0000</b>

Given under my hand and the official seal of my office this 23rd day of April, 2024.

\_\_\_\_\_  
Ryan A. Niekamp, County Clerk



# FINAL Tax Computation Report Adams County

Taxing District 3T12 - BEVERLY TOWNSHIP


Equalization Factor 1.0000

Property Type	Total EAV	Rate Setting EAV
Farm	9,230,888	9,230,888
Residential	1,420,670	1,420,670
Commercial	1,027,220	1,027,220
Industrial	1	1
Mineral	0	0
State Railroad	0	0
Local Railroad	0	0
<b>County Total</b>	<b>11,678,779</b>	<b>11,678,779</b>
<b>Total + Overlap</b>	<b>11,678,779</b>	<b>11,678,779</b>

Other Values	
EZ Value Abated	0
EZ Tax Abated	\$0.00
New Property	36,690
TIF Increment	0

Fund/Name	Levy Request	Maximum Rate	Calc'ed Rate	Actual Rate	Certified Rate	Total Extension	Total Extension After TIF & EZ	Total Extension w/Overlaps	Percent
001 TOWN TAX	25,162.00	0.45000	0.215451	0.21546	0.21546	\$25,163.10	\$25,163.10	\$25,163.10	75.7621
027 AUDIT	600.00	0.00500	0.005138	0.00500	0.00500	\$583.94	\$583.94	\$583.94	1.7582
035 TORT JUDGEMENT/LIABILIT	2,565.00	0.00000	0.021963	0.02197	0.02197	\$2,565.83	\$2,565.83	\$2,565.83	7.7253
047 SOCIAL SECURITY	4,600.00	0.00000	0.039388	0.03939	0.03939	\$4,600.27	\$4,600.27	\$4,600.27	13.8507
054 GENERAL ASSISTANCE	300.00	0.10000	0.002569	0.00257	0.00257	\$300.14	\$300.14	\$300.14	0.9037
<b>Totals</b>	<b>33,227.00</b>		<b>0.284509</b>	<b>0.28439</b>	<b>0.28439</b>	<b>\$33,213.28</b>	<b>\$33,213.28</b>	<b>\$33,213.28</b>	<b>100.0000</b>

Given under my hand and the official seal of my office this 23rd day of April, 2024

  
\_\_\_\_\_  
Ryan A. Niekamp, County Clerk



## FINAL Tax Computation Report Adams County

Taxing District 3T13 - COLUMBUS TOWNSHIP

Equalization Factor 1.0000

Property Type	Total EAV	Rate Setting EAV	Other Values	
Farm	14,099,970	14,099,970	EZ Value Abated	0
Residential	5,154,410	5,154,410	EZ Tax Abated	\$0.00
Commercial	51,030	51,030	New Property	397,360
Industrial	0	0	TIF Increment	0
Mineral	0	0		
State Railroad	24,501	24,501		
Local Railroad	0	0		
<b>County Total</b>	<b>19,329,911</b>	<b>19,329,911</b>		
<b>Total + Overlap</b>	<b>19,329,911</b>	<b>19,329,911</b>		

Fund/Name	Levy Request	Maximum Rate	Calc'ed Rate	Actual Rate	Certified Rate	Total Extension	Total Extension After TIF & EZ	Total Extension w/Overlaps	Percent
001 TOWN TAX	53,750.00	0.40000	0.278067	0.27807	0.27807	\$53,750.68	\$53,750.68	\$53,750.68	100.0000
<b>Totals</b>	<b>53,750.00</b>		<b>0.278067</b>	<b>0.27807</b>	<b>0.27807</b>	<b>\$53,750.68</b>	<b>\$53,750.68</b>	<b>\$53,750.68</b>	<b>100.0000</b>

Given under my hand and the official seal of my office this 23rd day of April, 2024

Ryan A. Niekamp, County Clerk



# FINAL Tax Computation Report Adams County

Taxing District 3T14 - LIBERTY TOWNSHIP

Equalization Factor 1.0000

Property Type	Total EAV	Rate Setting EAV	Other Values	
Farm	15,468,550	15,468,550	EZ Value Abated	0
Residential	15,210,838	15,210,838	EZ Tax Abated	\$0.00
Commercial	1,527,740	1,527,740	New Property	372,150
Industrial	1,138	1,138	TIF Increment	0
Mineral	0	0		
State Railroad	0	0		
Local Railroad	0	0		
<b>County Total</b>	<b>32,208,266</b>	<b>32,208,266</b>		
<b>Total + Overlap</b>	<b>32,208,266</b>	<b>32,208,266</b>		

Fund/Name	Levy Request	Maximum Rate	Calc'ed Rate	Actual Rate	Certified Rate	Total Extension	Total Extension After TIF & EZ	Total Extension w/Overlaps	Percent
001 TOWN TAX	96,874.00	0.27942	0.300774	0.27942	0.27942	\$89,996.34	\$89,996.34	\$89,996.34	100.0000
<b>Totals</b>	<b>96,874.00</b>		<b>0.300774</b>	<b>0.27942</b>	<b>0.27942</b>	<b>\$89,996.34</b>	<b>\$89,996.34</b>	<b>\$89,996.34</b>	<b>100.0000</b>

Given under my hand and the official seal of my office this 23rd day of April, 2024.

\_\_\_\_\_  
Ryan A. Niekamp, County Clerk



# FINAL Tax Computation Report Adams County

Taxing District 3T15 - RICHFIELD TOWNSHIP

Equalization Factor 1.0000

Property Type	Total EAV	Rate Setting EAV
Farm	10,512,400	10,512,400
Residential	2,549,390	2,549,390
Commercial	56,370	56,370
Industrial	0	0
Mineral	0	0
State Railroad	0	0
Local Railroad	0	0
<b>County Total</b>	<b>13,118,160</b>	<b>13,118,160</b>
<b>Total + Overlap</b>	<b>13,118,160</b>	<b>13,118,160</b>

Other Values	
EZ Value Abated	0
EZ Tax Abated	\$0.00
New Property	0
TIF Increment	0

Fund/Name	Levy Request	Maximum Rate	Calc'ed Rate	Actual Rate	Certified Rate	Total Extension	Total Extension After TIF & EZ	Total Extension w/Overlaps	Percent
001 TOWN TAX	32,495.00	0.45000	0.247710	0.24772	0.24772	\$32,496.31	\$32,496.31	\$32,496.31	75.6558
035 TORT JUDGEMENT/LIABILIT'	3,035.00	0.00000	0.023136	0.02314	0.02314	\$3,035.54	\$3,035.54	\$3,035.54	7.0672
047 SOCIAL SECURITY	2,325.00	0.00000	0.017724	0.01773	0.01773	\$2,325.85	\$2,325.85	\$2,325.85	5.4149
054 GENERAL ASSISTANCE	5,095.00	0.10000	0.038839	0.03884	0.03884	\$5,095.09	\$5,095.09	\$5,095.09	11.8621
<b>Totals</b>	<b>42,950.00</b>		<b>0.327409</b>	<b>0.32743</b>	<b>0.32743</b>	<b>\$42,952.79</b>	<b>\$42,952.79</b>	<b>\$42,952.79</b>	<b>100.0000</b>

Given under my hand and the official seal of my office this 23rd day of April, 2024



Ryan A. Niekamp, County Clerk



# FINAL Tax Computation Report Adams County

Taxing District 3T16 - GILMER TOWNSHIP

Equalization Factor 1.0000

Property Type	Total EAV	Rate Setting EAV	Other Values	
Farm	14,180,318	14,180,318	EZ Value Abated	0
Residential	15,974,122	15,974,122	EZ Tax Abated	\$0.00
Commercial	2,134,200	2,134,200	New Property	215,570
Industrial	218,420	218,420	TIF Increment	0
Mineral	0	0		
State Railroad	931,944	931,944		
Local Railroad	0	0		
<b>County Total</b>	<b>33,439,004</b>	<b>33,439,004</b>		
<b>Total + Overlap</b>	<b>33,439,004</b>	<b>33,439,004</b>		

Fund/Name	Levy Request	Maximum Rate	Calc'ed Rate	Actual Rate	Certified Rate	Total Extension	Total Extension After TIF & EZ	Total Extension w/Overlaps	Percent
001 TOWN TAX	99,215.00	0.26913	0.296704	0.26913	0.26913	\$89,994.39	\$89,994.39	\$89,994.39	100.0000
<b>Totals</b>	<b>99,215.00</b>		<b>0.296704</b>	<b>0.26913</b>	<b>0.26913</b>	<b>\$89,994.39</b>	<b>\$89,994.39</b>	<b>\$89,994.39</b>	<b>100.0000</b>

Given under my hand and the official seal of my office this 23rd day of April, 2024

Ryan A. Niekamp, County Clerk



# FINAL Tax Computation Report Adams County

Taxing District 3T17 - BURTON TOWNSHIP

Equalization Factor 1.0000

Property Type	Total EAV	Rate Setting EAV
Farm	15,877,449	15,877,449
Residential	13,660,412	13,660,412
Commercial	688,970	688,970
Industrial	0	0
Mineral	0	0
State Railroad	0	0
Local Railroad	0	0
<b>County Total</b>	<b>30,226,831</b>	<b>30,226,831</b>
<b>Total + Overlap</b>	<b>30,226,831</b>	<b>30,226,831</b>

Other Values	
EZ Value Abated	0
EZ Tax Abated	\$0.00
New Property	329,610
TIF Increment	0

Fund/Name	Levy Request	Maximum Rate	Calc'ed Rate	Actual Rate	Certified Rate	Total Extension	Total Extension After TIF & EZ	Total Extension w/Overlaps	Percent
001 TOWN TAX	94,944.00	0.29774	0.314105	0.29774	0.29774	\$89,997.37	\$89,997.37	\$89,997.37	78.2269
005 PENSION/I.M.R.F.	2,901.00	0.00000	0.009597	0.00960	0.00960	\$2,901.78	\$2,901.78	\$2,901.78	2.5223
027 AUDIT	1,431.00	0.00500	0.004734	0.00474	0.00474	\$1,432.75	\$1,432.75	\$1,432.75	1.2454
035 TORT JUDGEMENT/LIABILIT'	10,178.00	0.00000	0.033672	0.03368	0.03368	\$10,180.40	\$10,180.40	\$10,180.40	8.8490
047 SOCIAL SECURITY	10,178.00	0.00000	0.033672	0.03368	0.03368	\$10,180.40	\$10,180.40	\$10,180.40	8.8490
054 GENERAL ASSISTANCE	351.00	0.10000	0.001161	0.00117	0.00117	\$353.65	\$353.65	\$353.65	0.3074
<b>Totals</b>	<b>119,983.00</b>		<b>0.396941</b>	<b>0.38061</b>	<b>0.38061</b>	<b>\$115,046.35</b>	<b>\$115,046.35</b>	<b>\$115,046.35</b>	<b>100.0000</b>

Given under my hand and the official seal of my office this 23rd day of April, 2024

Ryan A. Niekamp, County Clerk





# FINAL Tax Computation Report Adams County

Taxing District 3T18 - PAYSON TOWNSHIP

Equalization Factor 1.0000

Property Type	Total EAV	Rate Setting EAV
Farm	13,412,408	13,412,408
Residential	17,494,604	17,494,604
Commercial	1,836,920	1,836,920
Industrial	15	15
Mineral	76,200	76,200
State Railroad	0	0
Local Railroad	0	0
<b>County Total</b>	<b>32,820,147</b>	<b>32,820,147</b>
<b>Total + Overlap</b>	<b>32,820,147</b>	<b>32,820,147</b>

Other Values	
EZ Value Abated	0
EZ Tax Abated	\$0.00
New Property	320,240
TIF Increment	0

Fund/Name	Levy Request	Maximum Rate	Calc'ed Rate	Actual Rate	Certified Rate	Total Extension	Total Extension After TIF & EZ	Total Extension w/Overlaps	Percent
001 TOWN TAX	98,000.00	0.27421	0.298597	0.27421	0.27421	\$89,996.13	\$89,996.13	\$89,996.13	100.0000
<b>Totals</b>	<b>98,000.00</b>		<b>0.298597</b>	<b>0.27421</b>	<b>0.27421</b>	<b>\$89,996.13</b>	<b>\$89,996.13</b>	<b>\$89,996.13</b>	<b>100.0000</b>

Given under my hand and the official seal of my office this 23rd day of April, 2024

Ryan A. Niekamp, County Clerk



# FINAL Tax Computation Report Adams County

Taxing District 3T19 - ELLINGTON TOWNSHIP

Equalization Factor 1.0000

Property Type	Total EAV	Rate Setting EAV	Other Values	
Farm	15,769,557	15,769,557	EZ Value Abated	22,903,570
Residential	58,549,158	58,549,158	EZ Tax Abated	\$21,336.94
Commercial	27,344,810	24,724,420	New Property	893,270
Industrial	35,196,720	14,913,540	TIF Increment	0
Mineral	0	0		
State Railroad	3,302,442	3,302,442		
Local Railroad	0	0		
<b>County Total</b>	<b>140,162,687</b>	<b>117,259,117</b>		
<b>Total + Overlap</b>	<b>140,162,687</b>	<b>117,259,117</b>		

Fund/Name	Levy Request	Maximum Rate	Calc'ed Rate	Actual Rate	Certified Rate	Total Extension	Total Extension After TIF & EZ	Total Extension w/Overlaps	Percent
001 TOWN TAX	108,724.00	0.25000	0.092721	0.09273	0.09273	\$129,972.86	\$108,734.38	\$108,734.38	99.5384
054 GENERAL ASSISTANCE	500.00	0.10000	0.000426	0.00043	0.00043	\$602.70	\$504.21	\$504.21	0.4616
<b>Totals</b>	<b>109,224.00</b>		<b>0.093147</b>	<b>0.09316</b>	<b>0.09316</b>	<b>\$130,575.56</b>	<b>\$109,238.59</b>	<b>\$109,238.59</b>	<b>100.0000</b>

Given under my hand and the official seal of my office this 23rd day of April, 2024.

\_\_\_\_\_  
Ryan A. Niekamp, County Clerk



# FINAL Tax Computation Report Adams County

Taxing District 3T20 - MELROSE TOWNSHIP

Equalization Factor 1.0000

Property Type	Total EAV	Rate Setting EAV	Other Values	
Farm	16,313,486	16,313,486	EZ Value Abated	4,646,420
Residential	123,086,445	123,086,445	EZ Tax Abated	\$4,193.88
Commercial	14,465,368	12,218,958	New Property	1,809,450
Industrial	26,850,702	24,450,692	TIF Increment	0
Mineral	120,320	120,320		
State Railroad	1,630,902	1,630,902		
Local Railroad	15,980	15,980		
<b>County Total</b>	<b>182,483,203</b>	<b>177,836,783</b>		
<b>Total + Overlap</b>	<b>182,483,203</b>	<b>177,836,783</b>		

Fund/Name	Levy Request	Maximum Rate	Calc'ed Rate	Actual Rate	Certified Rate	Total Extension	Total Extension After TIF & EZ	Total Extension w/Overlaps	Percent
001 TOWN TAX	160,500.00	0.25000	0.090251	0.09026	0.09026	\$164,709.34	\$160,515.48	\$160,515.48	100.0000
<b>Totals</b>	<b>160,500.00</b>		<b>0.090251</b>	<b>0.09026</b>	<b>0.09026</b>	<b>\$164,709.34</b>	<b>\$160,515.48</b>	<b>\$160,515.48</b>	<b>100.0000</b>

Given under my hand and the official seal of my office this 23rd day of April, 2024

Ryan A. Niekamp, County Clerk



# FINAL Tax Computation Report Adams County

Taxing District 3T21 - FALL CREEK TOWNSHIP

Equalization Factor 1.0000

Property Type	Total EAV	Rate Setting EAV	Other Values	
Farm	11,771,080	11,771,080	EZ Value Abated	0
Residential	6,251,338	6,251,338	EZ Tax Abated	\$0.00
Commercial	432,410	432,410	New Property	173,340
Industrial	0	0	TIF Increment	0
Mineral	0	0		
State Railroad	0	0		
Local Railroad	0	0		
<b>County Total</b>	<b>18,454,828</b>	<b>18,454,828</b>		
<b>Total + Overlap</b>	<b>18,454,828</b>	<b>18,454,828</b>		

Fund/Name	Levy Request	Maximum Rate	Calc'ed Rate	Actual Rate	Certified Rate	Total Extension	Total Extension After TIF & EZ	Total Extension w/Overlaps	Percent
001 TOWN TAX	44,056.00	0.41000	0.238723	0.23873	0.23873	\$44,057.21	\$44,057.21	\$44,057.21	90.4177
027 AUDIT	832.00	0.00500	0.004508	0.00451	0.00451	\$832.31	\$832.31	\$832.31	1.7081
035 TORT JUDGEMENT/LIABILIT'	1,315.00	0.00000	0.007126	0.00713	0.00713	\$1,315.83	\$1,315.83	\$1,315.83	2.7005
047 SOCIAL SECURITY	1,753.00	0.00000	0.009499	0.00950	0.00950	\$1,753.21	\$1,753.21	\$1,753.21	3.5981
054 GENERAL ASSISTANCE	766.00	0.10000	0.004151	0.00416	0.00416	\$767.72	\$767.72	\$767.72	1.5756
<b>Totals</b>	<b>48,722.00</b>		<b>0.264007</b>	<b>0.26403</b>	<b>0.26403</b>	<b>\$48,726.28</b>	<b>\$48,726.28</b>	<b>\$48,726.28</b>	<b>100.0000</b>

Given under my hand and the official seal of my office this 23rd day of April, 2024

\_\_\_\_\_  
Ryan A. Niekamp, County Clerk



## FINAL Tax Computation Report Adams County

Taxing District 3T22 - RIVERSIDE TOWNSHIP

Equalization Factor 1.0000

Property Type	Total EAV	Rate Setting EAV	Other Values	
Farm	5,516,114	5,516,114	EZ Value Abated	160,100
Residential	59,437,623	59,437,623	EZ Tax Abated	\$90.04
Commercial	5,974,340	5,945,780	New Property	148,870
Industrial	454,870	323,330	TIF Increment	0
Mineral	0	0		
State Railroad	151,712	151,712		
Local Railroad	0	0		
<b>County Total</b>	<b>71,534,659</b>	<b>71,374,559</b>		
<b>Total + Overlap</b>	<b>71,534,659</b>	<b>71,374,559</b>		

Fund/Name	Levy Request	Maximum Rate	Calc'ed Rate	Actual Rate	Certified Rate	Total Extension	Total Extension After TIF & EZ	Total Extension w/Overlaps	Percent
001 TOWN	40,135.00	0.25000	0.056232	0.05624	0.05624	\$40,231.09	\$40,141.05	\$40,141.05	100.0000
<b>Totals</b>	<b>40,135.00</b>		<b>0.056232</b>	<b>0.05624</b>	<b>0.05624</b>	<b>\$40,231.09</b>	<b>\$40,141.05</b>	<b>\$40,141.05</b>	<b>100.0000</b>

Given under my hand and the official seal of my office this 23rd day of April, 2024.

Ryan A. Niekamp, County Clerk



# FINAL Tax Computation Report Adams County

Taxing District 3T23 - QUINCY TOWNSHIP

Equalization Factor 1.0000

Property Type	Total EAV	Rate Setting EAV	Other Values	
Farm	530,180	530,180	EZ Value Abated	3,369,227
Residential	571,951,804	571,092,855	EZ Tax Abated	\$1,224.02
Commercial	221,646,877	207,422,137	New Property	4,006,940
Industrial	16,780,360	15,969,034	TIF Increment	12,528,368
Mineral	0	0		
State Railroad	3,261,805	3,261,805		
Local Railroad	94,830	92,250		
<b>County Total</b>	<b>814,265,856</b>	<b>798,368,261</b>		
<b>Total + Overlap</b>	<b>814,265,856</b>	<b>798,368,261</b>		

Fund/Name	Levy Request	Maximum Rate	Calc'ed Rate	Actual Rate	Certified Rate	Total Extension	Total Extension After TIF & EZ	Total Extension w/Overlaps	Percent
001 TOWN TAX	230,000.00	0.25000	0.028809	0.02881	0.02881	\$234,589.99	\$230,009.90	\$230,009.90	79.3009
054 GENERAL ASSISTANCE	60,000.00	0.10000	0.007515	0.00752	0.00752	\$61,232.79	\$60,037.29	\$60,037.29	20.6991
<b>Totals</b>	<b>290,000.00</b>		<b>0.036324</b>	<b>0.03633</b>	<b>0.03633</b>	<b>\$295,822.78</b>	<b>\$290,047.19</b>	<b>\$290,047.19</b>	<b>100.0000</b>

Given under my hand and the official seal of my office this 23rd day of April, 2024

\_\_\_\_\_  
Ryan A. Niekamp, County Clerk



## FINAL Tax Computation Report Adams County

Taxing District 3U02 - ASMNT DIST 2 NE HOUS

Equalization Factor 1.0000

Property Type	Total EAV	Rate Setting EAV	Other Values	
Farm	27,770,585	27,770,585	EZ Value Abated	0
Residential	9,169,009	9,169,009	EZ Tax Abated	\$0.00
Commercial	2,419,120	2,419,120	New Property	197,850
Industrial	2,400	2,400	TIF Increment	0
Mineral	0	0		
State Railroad	2,269,288	2,269,288		
Local Railroad	49,210	49,210		
<b>County Total</b>	<b>41,679,612</b>	<b>41,679,612</b>		
<b>Total + Overlap</b>	<b>41,679,612</b>	<b>41,679,612</b>		

Fund/Name	Levy Request	Maximum Rate	Calc'ed Rate	Actual Rate	Certified Rate	Total Extension	Total Extension After TIF & EZ	Total Extension w/Overlaps	Percent
147 ASSESSING PURPOSES(MU)	10,464.57	0.00000	0.025107	0.02511	0.02511	\$10,465.75	\$10,465.75	\$10,465.75	100.0000
<b>Totals</b>	<b>10,464.57</b>		<b>0.025107</b>	<b>0.02511</b>	<b>0.02511</b>	<b>\$10,465.75</b>	<b>\$10,465.75</b>	<b>\$10,465.75</b>	<b>100.0000</b>

Given under my hand and the official seal of my office this 23rd day of April, 2024

Ryan A. Niekamp, County Clerk



# FINAL Tax Computation Report Adams County

Taxing District 3U03 - ASMNT DIST 3 HC GIL BUR

Equalization Factor 1.0000

Property Type	Total EAV	Rate Setting EAV	Other Values	
Farm	43,349,936	43,349,936	EZ Value Abated	0
Residential	35,404,590	35,404,590	EZ Tax Abated	\$0.00
Commercial	3,736,190	3,736,190	New Property	710,830
Industrial	220,245	220,245	TIF Increment	0
Mineral	0	0		
State Railroad	1,899,107	1,899,107		
Local Railroad	0	0		
<b>County Total</b>	<b>84,610,068</b>	<b>84,610,068</b>		
<b>Total + Overlap</b>	<b>84,610,068</b>	<b>84,610,068</b>		

Fund/Name	Levy Request	Maximum Rate	Calc'ed Rate	Actual Rate	Certified Rate	Total Extension	Total Extension After TIF & EZ	Total Extension w/Overlaps	Percent
147 ASSESSING PURPOSES(MU)	15,000.00	0.00000	0.017728	0.01773	0.01773	\$15,001.37	\$15,001.37	\$15,001.37	100.0000
<b>Totals</b>	<b>15,000.00</b>		<b>0.017728</b>	<b>0.01773</b>	<b>0.01773</b>	<b>\$15,001.37</b>	<b>\$15,001.37</b>	<b>\$15,001.37</b>	<b>100.0000</b>

Given under my hand and the official seal of my office this 23rd day of April, 2024

Ryan A. Niekamp, County Clerk





# FINAL Tax Computation Report Adams County

Taxing District 3U04 - ASMNT DIST 4 KEENE LIMA

Equalization Factor 1.0000

Property Type	Total EAV	Rate Setting EAV	Other Values	
Farm	23,225,877	23,225,877	EZ Value Abated	0
Residential	8,615,564	8,615,564	EZ Tax Abated	\$0.00
Commercial	3,464,880	3,464,880	New Property	132,530
Industrial	21,244	21,244	TIF Increment	0
Mineral	0	0		
State Railroad	0	0		
Local Railroad	0	0		
<b>County Total</b>	<b>35,327,565</b>	<b>35,327,565</b>		
<b>Total + Overlap</b>	<b>35,327,565</b>	<b>35,327,565</b>		

Fund/Name	Levy Request	Maximum Rate	Calc'ed Rate	Actual Rate	Certified Rate	Total Extension	Total Extension After TIF & EZ	Total Extension w/Overlaps	Percent
147 ASSESSING PURPOSES(MU)	9,350.00	0.00000	0.026467	0.02647	0.02647	\$9,351.21	\$9,351.21	\$9,351.21	100.0000
<b>Totals</b>	<b>9,350.00</b>		<b>0.026467</b>	<b>0.02647</b>	<b>0.02647</b>	<b>\$9,351.21</b>	<b>\$9,351.21</b>	<b>\$9,351.21</b>	<b>100.0000</b>

Given under my hand and the official seal of my office this 23rd day of April, 2024

\_\_\_\_\_  
Ryan A. Niekamp, County Clerk



# FINAL Tax Computation Report Adams County

Taxing District 3U05 - ASMNT DIST 5 CON MCK BEV RICH

Equalization Factor 1.0000

Property Type	Total EAV	Rate Setting EAV	Other Values	
Farm	37,001,709	37,001,709	EZ Value Abated	0
Residential	6,297,538	6,297,538	EZ Tax Abated	\$0.00
Commercial	1,830,400	1,830,400	New Property	114,090
Industrial	190	190	TIF Increment	0
Mineral	0	0		
State Railroad	0	0		
Local Railroad	0	0		
<b>County Total</b>	<b>45,129,837</b>	<b>45,129,837</b>		
<b>Total + Overlap</b>	<b>45,129,837</b>	<b>45,129,837</b>		

Fund/Name	Levy Request	Maximum Rate	Calc'ed Rate	Actual Rate	Certified Rate	Total Extension	Total Extension After TIF & EZ	Total Extension w/Overlaps	Percent
147 ASSESSING PURPOSES(MU)	15,050.00	0.00000	0.033348	0.03335	0.03335	\$15,050.80	\$15,050.80	\$15,050.80	100.0000
<b>Totals</b>	<b>15,050.00</b>		<b>0.033348</b>	<b>0.03335</b>	<b>0.03335</b>	<b>\$15,050.80</b>	<b>\$15,050.80</b>	<b>\$15,050.80</b>	<b>100.0000</b>

Given under my hand and the official seal of my office this 23rd day of April, 2024

\_\_\_\_\_  
Ryan A. Niekamp, County Clerk



# FINAL Tax Computation Report Adams County

Taxing District 3U06 - ASMNT DIST 6 COL LIB

Equalization Factor 1.0000

Property Type	Total EAV	Rate Setting EAV	Other Values	
Farm	29,568,520	29,568,520	EZ Value Abated	0
Residential	20,365,248	20,365,248	EZ Tax Abated	\$0.00
Commercial	1,578,770	1,578,770	New Property	769,510
Industrial	1,138	1,138	TIF Increment	0
Mineral	0	0		
State Railroad	24,501	24,501		
Local Railroad	0	0		
<b>County Total</b>	<b>51,538,177</b>	<b>51,538,177</b>		
<b>Total + Overlap</b>	<b>51,538,177</b>	<b>51,538,177</b>		

Fund/Name	Levy Request	Maximum Rate	Calc'ed Rate	Actual Rate	Certified Rate	Total Extension	Total Extension After TIF & EZ	Total Extension w/Overlaps	Percent
147 ASSESSING PURPOSES(MU)	11,538.00	0.00000	0.022387	0.02239	0.02239	\$11,539.40	\$11,539.40	\$11,539.40	100.0000
<b>Totals</b>	<b>11,538.00</b>		<b>0.022387</b>	<b>0.02239</b>	<b>0.02239</b>	<b>\$11,539.40</b>	<b>\$11,539.40</b>	<b>\$11,539.40</b>	<b>100.0000</b>

Given under my hand and the official seal of my office this 23rd day of April, 2024

Ryan A. Niekamp, County Clerk



# FINAL Tax Computation Report Adams County

Taxing District 3U07 - ASMNT DIST 7 PAY FALL CR

Equalization Factor 1.0000

Property Type	Total EAV	Rate Setting EAV
Farm	25,183,488	25,183,488
Residential	23,745,942	23,745,942
Commercial	2,269,330	2,269,330
Industrial	15	15
Mineral	76,200	76,200
State Railroad	0	0
Local Railroad	0	0
<b>County Total</b>	<b>51,274,975</b>	<b>51,274,975</b>
<b>Total + Overlap</b>	<b>51,274,975</b>	<b>51,274,975</b>

Other Values	
EZ Value Abated	0
EZ Tax Abated	\$0.00
New Property	493,580
TIF Increment	0

Fund/Name	Levy Request	Maximum Rate	Calc'ed Rate	Actual Rate	Certified Rate	Total Extension	Total Extension After TIF & EZ	Total Extension w/Overlaps	Percent
147 ASSESSING PURPOSES(MU)	12,000.00	0.00000	0.023403	0.02341	0.02341	\$12,003.47	\$12,003.47	\$12,003.47	100.0000
<b>Totals</b>	<b>12,000.00</b>		<b>0.023403</b>	<b>0.02341</b>	<b>0.02341</b>	<b>\$12,003.47</b>	<b>\$12,003.47</b>	<b>\$12,003.47</b>	<b>100.0000</b>

Given under my hand and the official seal of my office this 23rd day of April, 2024

Ryan A. Niekamp, County Clerk



# FINAL Tax Computation Report Adams County

Taxing District 4A00 - VILLAGE OF CAMP POINT

Equalization Factor 1.0000

Property Type	Total EAV	Rate Setting EAV	Other Values		Road and Bridge Transfer		
Farm	120,310	120,310	EZ Value Abated	0	<b>Road District</b>	<b>Fund</b>	<b>Amount Extended</b>
Residential	12,936,333	12,936,333	EZ Tax Abated	\$0.00	3R03 - CAMP POINT ROAD DIST	007	\$44,469.97
Commercial	8,665,970	8,665,970	New Property	185,560	<b>Total</b>		<b>\$44,469.97</b>
Industrial	0	0	TIF Increment	0			
Mineral	0	0					
State Railroad	520,155	520,155					
Local Railroad	0	0					
<b>County Total</b>	<b>22,242,768</b>	<b>22,242,768</b>					
<b>Total + Overlap</b>	<b>22,242,768</b>	<b>22,242,768</b>					

Fund/Name	Levy Request	Maximum Rate	Calc'ed Rate	Actual Rate	Certified Rate	Total Extension	Total Extension After TIF & EZ	Total Extension w/Overlaps	Percent
001 GENERAL CORP	37,850.00	0.29900	0.170168	0.17017	0.17017	\$37,850.52	\$37,850.52	\$37,850.52	22.4622
005 PENSION/I.M.R.F.	19,300.00	0.00000	0.086770	0.08678	0.08678	\$19,302.27	\$19,302.27	\$19,302.27	11.4547
007 GENERAL ROAD	0.00	0.00000	0.000000	0.00000	0.00000	\$0.00	\$0.00	\$0.00	0.0000
014 POLICE PROTECTION	9,500.00	0.07500	0.042711	0.04272	0.04272	\$9,502.11	\$9,502.11	\$9,502.11	5.6389
019 COMMUNITY BUILDING	14,300.00	0.07500	0.064291	0.06430	0.06430	\$14,302.10	\$14,302.10	\$14,302.10	8.4874
025 GARBAGE DISPOSAL	9,500.00	0.20000	0.042711	0.04272	0.04272	\$9,502.11	\$9,502.11	\$9,502.11	5.6389
027 AUDIT	16,000.00	0.00000	0.071934	0.07194	0.07194	\$16,001.45	\$16,001.45	\$16,001.45	9.4959
035 TORT JUDGEMENT/LIABILIT'	45,000.00	0.00000	0.202313	0.20232	0.20232	\$45,001.57	\$45,001.57	\$45,001.57	26.7057
041 STREET LIGHTING	6,744.00	0.05000	0.030320	0.03033	0.03033	\$6,746.23	\$6,746.23	\$6,746.23	4.0035
047 SOCIAL SECURITY	10,300.00	0.00000	0.046307	0.04631	0.04631	\$10,300.63	\$10,300.63	\$10,300.63	6.1128
065 FORESTRY PROGRAM	0.00	0.05000	0.000000	0.00000	0.00000	\$0.00	\$0.00	\$0.00	0.0000
<b>Totals</b>	<b>168,494.00</b>		<b>0.757525</b>	<b>0.75759</b>	<b>0.75759</b>	<b>\$168,508.99</b>	<b>\$168,508.99</b>	<b>\$168,508.99</b>	<b>100.0000</b>

Given under my hand and the official seal of my office this 23rd day of April, 2024

Ryan A. Niekamp, County Clerk



# FINAL Tax Computation Report Adams County

Taxing District 4B00 - VILLAGE OF CLAYTON

Equalization Factor 1.0000

Property Type	Total EAV	Rate Setting EAV	Other Values		Road and Bridge Transfer		
Farm	102,340	102,340	EZ Value Abated	0	<b>Road District</b>		
Residential	4,793,915	4,793,915	EZ Tax Abated	\$0.00	<b>Fund</b>	<b>Amount Extended</b>	
Commercial	633,040	633,040	New Property	16,340	3R01 - CLAYTON ROAD DIST	007	\$5,172.78
Industrial	1	1	TIF Increment	0	<b>Total</b>		
Mineral	0	0					<b>\$5,172.78</b>
State Railroad	0	0					
Local Railroad	1,910	1,910					
<b>County Total</b>	<b>5,531,206</b>	<b>5,531,206</b>					
<b>Total + Overlap</b>	<b>5,531,206</b>	<b>5,531,206</b>					

Fund/Name	Levy Request	Maximum Rate	Calc'ed Rate	Actual Rate	Certified Rate	Total Extension	Total Extension After TIF & EZ	Total Extension w/Overlaps	Percent
001 GENERAL CORP	14,120.00	0.28200	0.255279	0.25528	0.25528	\$14,120.06	\$14,120.06	\$14,120.06	29.5696
007 GENERAL ROAD	0.00	0.00000	0.000000	0.00000	0.00000	\$0.00	\$0.00	\$0.00	0.0000
014 POLICE PROTECTION	3,500.00	0.07500	0.063277	0.06328	0.06328	\$3,500.15	\$3,500.15	\$3,500.15	7.3298
019 COMMUNITY BUILDING	3,100.00	0.07500	0.056046	0.05605	0.05605	\$3,100.24	\$3,100.24	\$3,100.24	6.4924
025 GARBAGE DISPOSAL	8,700.00	0.20000	0.157289	0.15729	0.15729	\$8,700.03	\$8,700.03	\$8,700.03	18.2192
027 AUDIT	5,800.00	0.00000	0.104860	0.10487	0.10487	\$5,800.58	\$5,800.58	\$5,800.58	12.1473
035 TORT JUDGEMENT/LIABILIT'	8,080.00	0.00000	0.146080	0.14609	0.14609	\$8,080.54	\$8,080.54	\$8,080.54	16.9219
041 STREET LIGHTING	3,250.00	0.12500	0.058758	0.05876	0.05876	\$3,250.14	\$3,250.14	\$3,250.14	6.8063
065 FORESTRY PROGRAM	1,200.00	0.05000	0.021695	0.02170	0.02170	\$1,200.27	\$1,200.27	\$1,200.27	2.5135
<b>Totals</b>	<b>47,750.00</b>		<b>0.863284</b>	<b>0.86332</b>	<b>0.86332</b>	<b>\$47,752.01</b>	<b>\$47,752.01</b>	<b>\$47,752.01</b>	<b>100.0000</b>

Given under my hand and the official seal of my office this 23rd day of April, 2024

Ryan A. Niekamp, County Clerk



# FINAL Tax Computation Report Adams County

Taxing District 4C00 - VILLAGE OF COATSBURG

Equalization Factor 1.0000

Property Type	Total EAV	Rate Setting EAV	Other Values		Road and Bridge Transfer
Farm	0	0	EZ Value Abated	0	<b>Road District</b>
Residential	1,410,261	1,410,261	EZ Tax Abated	\$0.00	<b>Fund</b>
Commercial	223,740	223,740	New Property	1,500	<b>Amount Extended</b>
Industrial	0	0	TIF Increment	0	3R05 - HONEY CREEK ROAD DIS 007
Mineral	0	0			<b>Total</b>
State Railroad	140,875	140,875			<b>\$3,980.51</b>
Local Railroad	0	0			
<b>County Total</b>	<b>1,774,876</b>	<b>1,774,876</b>			
<b>Total + Overlap</b>	<b>1,774,876</b>	<b>1,774,876</b>			

Fund/Name	Levy Request	Maximum Rate	Calc'ed Rate	Actual Rate	Certified Rate	Total Extension	Total Extension After TIF & EZ	Total Extension w/Overlaps	Percent
001 GENERAL CORP	3,839.90	0.30200	0.216348	0.21635	0.21635	\$3,839.94	\$3,839.94	\$3,839.94	100.0000
007 GENERAL ROAD	0.00	0.00000	0.000000	0.00000	0.00000	\$0.00	\$0.00	\$0.00	0.0000
<b>Totals</b>	<b>3,839.90</b>		<b>0.216348</b>	<b>0.21635</b>	<b>0.21635</b>	<b>\$3,839.94</b>	<b>\$3,839.94</b>	<b>\$3,839.94</b>	<b>100.0000</b>

Given under my hand and the official seal of my office this 23rd day of April, 2024

Ryan A. Niekamp, County Clerk



# FINAL Tax Computation Report Adams County

Taxing District 4D00 - VILLAGE OF COLUMBUS

Equalization Factor 1.0000

Property Type	Total EAV	Rate Setting EAV	Other Values		Road and Bridge Transfer		
Farm	20,350	20,350	EZ Value Abated	0	Road District		
Residential	891,220	891,220	EZ Tax Abated	\$0.00		Fund	Amount Extended
Commercial	12,410	12,410	New Property	500	3R13 - COLUMBUS ROAD DIST	007	\$1,585.85
Industrial	0	0	TIF Increment	0	3R16 - GILMER ROAD DIST	007	\$267.46
Mineral	0	0			<b>Total</b>		<b>\$1,853.31</b>
State Railroad	0	0					
Local Railroad	0	0					
<b>County Total</b>	<b>923,980</b>	<b>923,980</b>					
<b>Total + Overlap</b>	<b>923,980</b>	<b>923,980</b>					

Fund/Name	Levy Request	Maximum Rate	Calc'ed Rate	Actual Rate	Certified Rate	Total Extension	Total Extension After TIF & EZ	Total Extension w/Overlaps	Percent
001 GENERAL CORP	2,490.95	0.29400	0.269589	0.26959	0.26959	\$2,490.96	\$2,490.96	\$2,490.96	100.0000
007 GENERAL ROAD	0.00	0.00000	0.000000	0.00000	0.00000	\$0.00	\$0.00	\$0.00	0.0000
<b>Totals</b>	<b>2,490.95</b>		<b>0.269589</b>	<b>0.26959</b>	<b>0.26959</b>	<b>\$2,490.96</b>	<b>\$2,490.96</b>	<b>\$2,490.96</b>	<b>100.0000</b>

Given under my hand and the official seal of my office this 23rd day of April, 2024



\_\_\_\_\_  
Ryan A. Niekamp, County Clerk





# FINAL Tax Computation Report Adams County

Taxing District 4E00 - VILLAGE OF GOLDEN

Equalization Factor 1.0000

Property Type	Total EAV	Rate Setting EAV	Other Values		Road and Bridge Transfer		
Farm	210,600	210,600	EZ Value Abated	0	<u>Road District</u>	<u>Fund</u>	<u>Amount Extended</u>
Residential	6,054,089	6,054,089	EZ Tax Abated	\$0.00	3R01 - CLAYTON ROAD DIST	007	\$349.51
Commercial	1,823,610	1,823,610	New Property	360	3R02 - NORTHEAST ROAD DIST	007	\$6,403.68
Industrial	0	0	TIF Increment	0	3R04 - HOUSTON ROAD DIST	007	\$617.42
Mineral	0	0			<b>Total</b>		<b>\$7,370.61</b>
State Railroad	424,364	424,364					
Local Railroad	13,530	13,530					
<b>County Total</b>	<b>8,526,193</b>	<b>8,526,193</b>					
<b>Total + Overlap</b>	<b>8,526,193</b>	<b>8,526,193</b>					

Fund/Name	Levy Request	Maximum Rate	Calc'ed Rate	Actual Rate	Certified Rate	Total Extension	Total Extension After TIF & EZ	Total Extension w/Overlaps	Percent
001 GENERAL CORP	7,436.34	0.30400	0.087218	0.08722	0.08722	\$7,436.55	\$7,436.55	\$7,436.55	80.9842
007 GENERAL ROAD	0.00	0.00000	0.000000	0.00000	0.00000	\$0.00	\$0.00	\$0.00	0.0000
027 AUDIT	620.00	0.00000	0.007272	0.00728	0.00728	\$620.71	\$620.71	\$620.71	6.7595
035 TORT JUDGEMENT/LIABILIT'	1,125.10	0.00000	0.013196	0.01320	0.01320	\$1,125.46	\$1,125.46	\$1,125.46	12.2563
040 STREET & BRIDGE	7,000.00	0.06000	0.082100	0.00000	0.00000	\$0.00	\$0.00	\$0.00	0.0000
<b>Totals</b>	<b>16,181.44</b>		<b>0.189786</b>	<b>0.10770</b>	<b>0.10770</b>	<b>\$9,182.72</b>	<b>\$9,182.72</b>	<b>\$9,182.72</b>	<b>100.0000</b>

Given under my hand and the official seal of my office this 23rd day of April, 2024

Ryan A. Niekamp, County Clerk



# FINAL Tax Computation Report Adams County

Taxing District 4F00 - VILLAGE OF LAPRAIRIE

Equalization Factor 1.0000

Property Type	Total EAV	Rate Setting EAV
Farm	56,560	56,560
Residential	310,730	310,730
Commercial	19,100	19,100
Industrial	0	0
Mineral	0	0
State Railroad	501,191	501,191
Local Railroad	0	0
<b>County Total</b>	<b>887,581</b>	<b>887,581</b>
<b>Total + Overlap</b>	<b>887,581</b>	<b>887,581</b>

Other Values	
EZ Value Abated	0
EZ Tax Abated	\$0.00
New Property	870
TIF Increment	0

Road and Bridge Transfer

Road District	Fund	Amount Extended
3R02 - NORTHEAST ROAD DIST	007	\$730.74
<b>Total</b>		<b>\$730.74</b>

Fund/Name	Levy Request	Maximum Rate	Calc'ed Rate	Actual Rate	Certified Rate	Total Extension	Total Extension After TIF & EZ	Total Extension w/Overlaps	Percent
001 GENERAL CORP	750.00	0.30800	0.084499	0.08450	0.08450	\$750.01	\$750.01	\$750.01	100.0000
007 GENERAL ROAD	0.00	0.00000	0.000000	0.00000	0.00000	\$0.00	\$0.00	\$0.00	0.0000
<b>Totals</b>	<b>750.00</b>		<b>0.084499</b>	<b>0.08450</b>	<b>0.08450</b>	<b>\$750.01</b>	<b>\$750.01</b>	<b>\$750.01</b>	<b>100.0000</b>

Given under my hand and the official seal of my office this 23rd day of April, 2024

Ryan A. Niekamp, County Clerk



# FINAL Tax Computation Report Adams County

Taxing District 4G00 - VILLAGE OF LIBERTY

Equalization Factor 1.0000

Property Type	Total EAV	Rate Setting EAV	Other Values		Road and Bridge Transfer		
Farm	51,090	51,090	EZ Value Abated	0	<b>Road District</b>	<b>Fund</b>	<b>Amount Extended</b>
Residential	6,296,838	6,296,838	EZ Tax Abated	\$0.00	3R14 - LIBERTY ROAD DIST	007	\$7,087.74
Commercial	1,262,660	1,262,660	New Property	94,050	<b>Total</b>		<b>\$7,087.74</b>
Industrial	0	0	TIF Increment	0			
Mineral	0	0					
State Railroad	0	0					
Local Railroad	0	0					
<b>County Total</b>	<b>7,610,588</b>	<b>7,610,588</b>					
<b>Total + Overlap</b>	<b>7,610,588</b>	<b>7,610,588</b>					

Fund/Name	Levy Request	Maximum Rate	Calc'ed Rate	Actual Rate	Certified Rate	Total Extension	Total Extension After TIF & EZ	Total Extension w/Overlaps	Percent
001 GENERAL CORP	10,960.00	0.26640	0.144010	0.14402	0.14402	\$10,960.77	\$10,960.77	\$10,960.77	65.3893
007 GENERAL ROAD	0.00	0.00000	0.000000	0.00000	0.00000	\$0.00	\$0.00	\$0.00	0.0000
014 POLICE PROTECTION	2,150.00	0.07500	0.028250	0.02826	0.02826	\$2,150.75	\$2,150.75	\$2,150.75	12.8309
027 AUDIT	3,200.00	0.00000	0.042047	0.04205	0.04205	\$3,200.25	\$3,200.25	\$3,200.25	19.0919
047 SOCIAL SECURITY	450.00	0.00000	0.005913	0.00592	0.00592	\$450.55	\$450.55	\$450.55	2.6879
<b>Totals</b>	<b>16,760.00</b>		<b>0.220220</b>	<b>0.22025</b>	<b>0.22025</b>	<b>\$16,762.32</b>	<b>\$16,762.32</b>	<b>\$16,762.32</b>	<b>100.0000</b>

Given under my hand and the official seal of my office this 23rd day of April, 2024.

Ryan A. Niekamp

---

Ryan A. Niekamp, County Clerk



# FINAL Tax Computation Report Adams County

Taxing District 4H00 - VILLAGE OF LIMA

Equalization Factor 1.0000

Property Type	Total EAV	Rate Setting EAV	Other Values		Road and Bridge Transfer		
Farm	3,770	3,770	EZ Value Abated	0	Road District		
Residential	1,438,951	1,438,951	EZ Tax Abated	\$0.00		Fund	Amount Extended
Commercial	180,710	180,710	New Property	4,210	3R08 - LIMA ROAD DIST	007	\$2,678.82
Industrial	0	0	TIF Increment	0	<b>Total</b>		<b>\$2,678.82</b>
Mineral	0	0					
State Railroad	0	0					
Local Railroad	0	0					
<b>County Total</b>	<b>1,623,431</b>	<b>1,623,431</b>					
<b>Total + Overlap</b>	<b>1,623,431</b>	<b>1,623,431</b>					

Fund/Name	Levy Request	Maximum Rate	Calc'ed Rate	Actual Rate	Certified Rate	Total Extension	Total Extension After TIF & EZ	Total Extension w/Overlaps	Percent
001 GENERAL CORP	468.29	0.28400	0.028846	0.02885	0.02885	\$468.36	\$468.36	\$468.36	100.0000
007 GENERAL ROAD	0.00	0.00000	0.000000	0.00000	0.00000	\$0.00	\$0.00	\$0.00	0.0000
<b>Totals</b>	<b>468.29</b>		<b>0.028846</b>	<b>0.02885</b>	<b>0.02885</b>	<b>\$468.36</b>	<b>\$468.36</b>	<b>\$468.36</b>	<b>100.0000</b>

Given under my hand and the official seal of my office this 23rd day of April, 2024

\_\_\_\_\_  
Ryan A. Niekamp, County Clerk



# FINAL Tax Computation Report Adams County

Taxing District 4100 - VILLAGE OF LORAINÉ

Equalization Factor 1.0000

Property Type	Total EAV	Rate Setting EAV	Other Values		Road and Bridge Transfer		
Farm	413,710	413,710	EZ Value Abated	0	<u>Road District</u>	<u>Fund</u>	<u>Amount Extended</u>
Residential	2,347,988	2,347,988	EZ Tax Abated	\$0.00	3R06 - KEENE ROAD DIST	007	\$5,043.36
Commercial	297,480	297,480	New Property	23,560	<b>Total</b>		<b>\$5,043.36</b>
Industrial	0	0	TIF Increment	0			
Mineral	0	0					
State Railroad	0	0					
Local Railroad	0	0					
<b>County Total</b>	<b>3,059,178</b>	<b>3,059,178</b>					
<b>Total + Overlap</b>	<b>3,059,178</b>	<b>3,059,178</b>					

Fund/Name	Levy Request	Maximum Rate	Calc'ed Rate	Actual Rate	Certified Rate	Total Extension	Total Extension After TIF & EZ	Total Extension w/Overlaps	Percent
001 GENERAL CORP	7,886.48	0.29700	0.257797	0.25780	0.25780	\$7,886.56	\$7,886.56	\$7,886.56	100.0000
007 GENERAL ROAD	0.00	0.00000	0.000000	0.00000	0.00000	\$0.00	\$0.00	\$0.00	0.0000
<b>Totals</b>	<b>7,886.48</b>		<b>0.257797</b>	<b>0.25780</b>	<b>0.25780</b>	<b>\$7,886.56</b>	<b>\$7,886.56</b>	<b>\$7,886.56</b>	<b>100.0000</b>

Given under my hand and the official seal of my office this 23rd day of April, 2024

Ryan A. Niekamp, County Clerk



# FINAL Tax Computation Report Adams County

Taxing District 4J00 - VILLAGE OF MENDON

Equalization Factor 1.0000

Property Type	Total EAV	Rate Setting EAV
Farm	430,450	430,450
Residential	8,816,581	8,816,581
Commercial	1,400,670	1,400,670
Industrial	0	0
Mineral	0	0
State Railroad	0	0
Local Railroad	0	0
<b>County Total</b>	<b>10,647,701</b>	<b>10,647,701</b>
<b>Total + Overlap</b>	<b>10,647,701</b>	<b>10,647,701</b>

Other Values	
EZ Value Abated	0
EZ Tax Abated	\$0.00
New Property	56,900
TIF Increment	0

Road and Bridge Transfer

Road District	Fund	Amount Extended
3R07 - MENDON ROAD DIST	007	\$34,806.27
<b>Total</b>		<b>\$34,806.27</b>

Fund/Name	Levy Request	Maximum Rate	Calc'ed Rate	Actual Rate	Certified Rate	Total Extension	Total Extension After TIF & EZ	Total Extension w/Overlaps	Percent
001 GENERAL CORP	0.00	0.28800	0.000000	0.00000	0.00000	\$0.00	\$0.00	\$0.00	0.0000
003 BONDS AND INTEREST	0.00	0.00000	0.000000	0.00000	0.00000	\$0.00	\$0.00	\$0.00	0.0000
007 GENERAL ROAD	0.00	0.00000	0.000000	0.00000	0.00000	\$0.00	\$0.00	\$0.00	0.0000
<b>Totals</b>	<b>0.00</b>		<b>0.000000</b>	<b>0.00000</b>	<b>0.00000</b>	<b>\$0.00</b>	<b>\$0.00</b>	<b>\$0.00</b>	<b>0.0000</b>

Given under my hand and the official seal of my office this 23rd day of April, 2024

\_\_\_\_\_  
Ryan A. Niekamp, County Clerk



# FINAL Tax Computation Report Adams County

Taxing District 4K00 - VILLAGE OF PAYSON

Equalization Factor 1.0000

Property Type	Total EAV	Rate Setting EAV	Other Values		Road and Bridge Transfer		
Farm	707,060	707,060	EZ Value Abated	0	<b>Road District</b>	<b>Fund</b>	<b>Amount Extended</b>
Residential	10,996,944	10,996,944	EZ Tax Abated	\$0.00	3R18 - PAYSON ROAD DIST	007	\$22,547.30
Commercial	1,278,090	1,278,090	New Property	2,900	<b>Total</b>		<b>\$22,547.30</b>
Industrial	0	0	TIF Increment	0			
Mineral	0	0					
State Railroad	0	0					
Local Railroad	0	0					
<b>County Total</b>	<b>12,982,094</b>	<b>12,982,094</b>					
<b>Total + Overlap</b>	<b>12,982,094</b>	<b>12,982,094</b>					

Fund/Name	Levy Request	Maximum Rate	Calc'd Rate	Actual Rate	Certified Rate	Total Extension	Total Extension After TIF & EZ	Total Extension w/Overlaps	Percent
001 GENERAL CORP	10,425.00	0.29400	0.080303	0.08031	0.08031	\$10,425.92	\$10,425.92	\$10,425.92	56.3460
007 GENERAL ROAD	0.00	0.00000	0.000000	0.00000	0.00000	\$0.00	\$0.00	\$0.00	0.0000
014 POLICE PROTECTION	1,000.00	0.07500	0.007703	0.00771	0.00771	\$1,000.92	\$1,000.92	\$1,000.92	5.4094
035 TORT JUDGEMENT/LIABILIT'	3,375.00	0.00000	0.025997	0.02600	0.02600	\$3,375.34	\$3,375.34	\$3,375.34	18.2418
042 PARK	3,700.00	0.07500	0.028501	0.02851	0.02851	\$3,701.19	\$3,701.19	\$3,701.19	20.0028
<b>Totals</b>	<b>18,500.00</b>		<b>0.142504</b>	<b>0.14253</b>	<b>0.14253</b>	<b>\$18,503.37</b>	<b>\$18,503.37</b>	<b>\$18,503.37</b>	<b>100.0000</b>

Given under my hand and the official seal of my office this 23rd day of April, 2024

Ryan A. Niekamp, County Clerk



# FINAL Tax Computation Report Adams County

Taxing District 4L00 - VILLAGE OF PLAINVILLE

Equalization Factor 1.0000

Property Type	Total EAV	Rate Setting EAV	Other Values		Road and Bridge Transfer		
Farm	81,510	81,510	EZ Value Abated	0	<u>Road District</u>	<u>Fund</u>	<u>Amount Extended</u>
Residential	2,254,441	2,254,441	EZ Tax Abated	\$0.00	3R18 - PAYSON ROAD DIST	007	\$4,367.86
Commercial	178,940	178,940	New Property	1,050	<b>Total</b>		<b>\$4,367.86</b>
Industrial	0	0	TIF Increment	0			
Mineral	0	0					
State Railroad	0	0					
Local Railroad	0	0					
<b>County Total</b>	<b>2,514,891</b>	<b>2,514,891</b>					
<b>Total + Overlap</b>	<b>2,514,891</b>	<b>2,514,891</b>					

Fund/Name	Levy Request	Maximum Rate	Calc'ed Rate	Actual Rate	Certified Rate	Total Extension	Total Extension After TIF & EZ	Total Extension w/Overlaps	Percent
001 GENERAL CORP	6,553.71	0.29400	0.260596	0.26060	0.26060	\$6,553.81	\$6,553.81	\$6,553.81	100.0000
007 GENERAL ROAD	0.00	0.00000	0.000000	0.00000	0.00000	\$0.00	\$0.00	\$0.00	0.0000
<b>Totals</b>	<b>6,553.71</b>		<b>0.260596</b>	<b>0.26060</b>	<b>0.26060</b>	<b>\$6,553.81</b>	<b>\$6,553.81</b>	<b>\$6,553.81</b>	<b>100.0000</b>

Given under my hand and the official seal of my office this 23rd day of April, 2024

Ryan A. Niekamp, County Clerk





# FINAL Tax Computation Report Adams County

Taxing District 4M00 - CITY OF QUINCY

Equalization Factor 1.0000

Property Type	Total EAV	Rate Setting EAV	Other Values		Road and Bridge Transfer		
Farm	821,220	821,220	EZ Value Abated	3,369,227			
Residential	578,935,361	578,076,412	EZ Tax Abated	\$30,934.55	<u>Road District</u>	<u>Fund</u>	<u>Amount Extended</u>
Commercial	223,856,787	209,632,047	New Property	4,040,180	3R22 - RIVERSIDE ROAD DIST	007	\$7,794.37
Industrial	16,780,360	15,969,034	TIF Increment	12,528,368	<b>Total</b>		<b>\$7,794.37</b>
Mineral	0	0					
State Railroad	2,828,342	2,828,342					
Local Railroad	94,830	92,250					
<b>County Total</b>	<b>823,316,900</b>	<b>807,419,305</b>					
<b>Total + Overlap</b>	<b>823,316,900</b>	<b>807,419,305</b>					

Fund/Name	Levy Request	Maximum Rate	Calc'ed Rate	Actual Rate	Certified Rate	Total Extension	Total Extension After TIF & EZ	Total Extension w/Overlaps	Percent
001 GENERAL CORP	0.00	0.00000	0.000000	0.00000	0.00000	\$0.00	\$0.00	\$0.00	0.0000
003 BONDS AND INTEREST	651,875.00	0.00000	0.080736	0.08074	0.08155	\$671,414.93	\$658,450.44	\$658,450.44	8.8820
003-GO-201 BONDS - GO 2019	1,160,900.00	0.00000	0.143779	0.14378	0.14522	\$1,195,620.80	\$1,172,534.31	\$1,172,534.31	15.8166
007 GENERAL ROAD	0.00	0.00000	0.000000	0.00000	0.00000	\$0.00	\$0.00	\$0.00	0.0000
013 FIREFIGHTERS PENSION	2,437,635.00	0.00000	0.301905	0.30191	0.30191	\$2,485,676.05	\$2,437,679.62	\$2,437,679.62	32.8824
015 POLICE PENSION	2,412,519.00	0.00000	0.298794	0.29880	0.29880	\$2,460,070.90	\$2,412,568.88	\$2,412,568.88	32.5437
016 LIBRARY	732,052.00	0.00000	0.090666	0.09067	0.09067	\$746,501.43	\$732,087.08	\$732,087.08	9.8753
<b>Totals</b>	<b>7,394,981.00</b>		<b>0.915880</b>	<b>0.91590</b>	<b>0.91815</b>	<b>\$7,559,284.11</b>	<b>\$7,413,320.33</b>	<b>\$7,413,320.33</b>	<b>100.0000</b>

Given under my hand and the official seal of my office this 23rd day of April, 2024



Ryan A. Niekamp, County Clerk



# FINAL Tax Computation Report Adams County

Taxing District 4N00 - VILLAGE OF URSA

Equalization Factor 1.0000

Property Type	Total EAV	Rate Setting EAV	Other Values		Road and Bridge Transfer		
Farm	329,360	329,360	EZ Value Abated	0	<u>Road District</u>	<u>Fund</u>	<u>Amount Extended</u>
Residential	9,181,572	9,181,572	EZ Tax Abated	\$0.00	3R09 - URSA ROAD DIST	007	\$17,834.13
Commercial	1,336,420	1,336,420	New Property	115,020	<b>Total</b>		<b>\$17,834.13</b>
Industrial	0	0	TIF Increment	0			
Mineral	0	0					
State Railroad	0	0					
Local Railroad	0	0					
<b>County Total</b>	<b>10,847,352</b>	<b>10,847,352</b>					
<b>Total + Overlap</b>	<b>10,847,352</b>	<b>10,847,352</b>					

Fund/Name	Levy Request	Maximum Rate	Calc'ed Rate	Actual Rate	Certified Rate	Total Extension	Total Extension After TIF & EZ	Total Extension w/Overlaps	Percent
001 GENERAL CORP	11,750.00	0.26640	0.108321	0.10833	0.10833	\$11,750.94	\$11,750.94	\$11,750.94	100.0000
007 GENERAL ROAD	0.00	0.00000	0.000000	0.00000	0.00000	\$0.00	\$0.00	\$0.00	0.0000
<b>Totals</b>	<b>11,750.00</b>		<b>0.108321</b>	<b>0.10833</b>	<b>0.10833</b>	<b>\$11,750.94</b>	<b>\$11,750.94</b>	<b>\$11,750.94</b>	<b>100.0000</b>

Given under my hand and the official seal of my office this 23rd day of April, 2024.

\_\_\_\_\_  
Ryan A. Niekamp, County Clerk



# FINAL Tax Computation Report Adams County

Taxing District 5P01 - BAILEY PARK DIST (CP PT)

Equalization Factor 1.0000

Property Type	Total EAV	Rate Setting EAV	Other Values	
Farm	120,310	120,310	EZ Value Abated	0
Residential	12,936,333	12,936,333	EZ Tax Abated	\$0.00
Commercial	8,665,970	8,665,970	New Property	185,560
Industrial	0	0	TIF Increment	0
Mineral	0	0		
State Railroad	520,155	520,155		
Local Railroad	0	0		
<b>County Total</b>	<b>22,242,768</b>	<b>22,242,768</b>		
<b>Total + Overlap</b>	<b>22,242,768</b>	<b>22,242,768</b>		

Fund/Name	Levy Request	Maximum Rate	Calc'ed Rate	Actual Rate	Certified Rate	Total Extension	Total Extension After TIF & EZ	Total Extension w/Overlaps	Percent
001 GENERAL CORP	22,320.00	0.20000	0.100347	0.10035	0.10035	\$22,320.62	\$22,320.62	\$22,320.62	100.0000
<b>Totals</b>	<b>22,320.00</b>		<b>0.100347</b>	<b>0.10035</b>	<b>0.10035</b>	<b>\$22,320.62</b>	<b>\$22,320.62</b>	<b>\$22,320.62</b>	<b>100.0000</b>

Given under my hand and the official seal of my office this 23rd day of April, 2024

Ryan A. Niekamp, County Clerk



# FINAL Tax Computation Report Adams County

Taxing District 5P02 - BEVERLY PARK DISTRICT

Equalization Factor 1.0000

Property Type	Total EAV	Rate Setting EAV
Farm	9,230,888	9,230,888
Residential	1,420,670	1,420,670
Commercial	1,027,220	1,027,220
Industrial	1	1
Mineral	0	0
State Railroad	0	0
Local Railroad	0	0
<b>County Total</b>	<b>11,678,779</b>	<b>11,678,779</b>
<b>Total + Overlap</b>	<b>11,678,779</b>	<b>11,678,779</b>

Other Values	
EZ Value Abated	0
EZ Tax Abated	\$0.00
New Property	36,690
TIF Increment	0

Fund/Name	Levy Request	Maximum Rate	Calc'ed Rate	Actual Rate	Certified Rate	Total Extension	Total Extension After TIF & EZ	Total Extension w/Overlaps	Percent
001 GENERAL CORP (TWP PARK)	3,500.00	0.10000	0.029969	0.02997	0.02997	\$3,500.13	\$3,500.13	\$3,500.13	100.0000
<b>Totals</b>	<b>3,500.00</b>		<b>0.029969</b>	<b>0.02997</b>	<b>0.02997</b>	<b>\$3,500.13</b>	<b>\$3,500.13</b>	<b>\$3,500.13</b>	<b>100.0000</b>

Given under my hand and the official seal of my office this 23rd day of April, 2024

Ryan A. Niekamp, County Clerk



# FINAL Tax Computation Report Adams County

Taxing District 5P03 - QUINCY PARK DISTRICT

Equalization Factor 1.0000

Property Type	Total EAV	Rate Setting EAV	Other Values	
Farm	821,220	821,220	EZ Value Abated	3,369,227
Residential	578,935,361	578,076,412	EZ Tax Abated	\$18,556.37
Commercial	223,856,787	209,632,047	New Property	4,040,180
Industrial	16,780,360	15,969,034	TIF Increment	12,528,368
Mineral	0	0		
State Railroad	3,261,805	3,261,805		
Local Railroad	94,830	92,250		
<b>County Total</b>	<b>823,750,363</b>	<b>807,852,768</b>		
<b>Total + Overlap</b>	<b>823,750,363</b>	<b>807,852,768</b>		

Fund/Name	Levy Request	Maximum Rate	Calc'ed Rate	Actual Rate	Certified Rate	Total Extension	Total Extension After TIF & EZ	Total Extension w/Overlaps	Percent
001 GENERAL CORP	985,384.00	0.12500	0.121976	0.12198	0.12198	\$1,004,810.69	\$985,418.81	\$985,418.81	22.1477
003 BONDS AND INTEREST 2012	0.00	0.00000	0.000000	0.00000	0.00000	\$0.00	\$0.00	\$0.00	0.0000
003-GO-24A GO PARK BONDS SE	587,125.00	0.57500	0.072677	0.07268	0.07341	\$604,715.14	\$593,044.72	\$593,044.72	13.3289
003-GOP-22 GO PARK BONDS SE	0.00	0.57500	0.000000	0.00000	0.00000	\$0.00	\$0.00	\$0.00	0.0000
003-GOP-23 GO PARK BONDS SE	0.00	0.57500	0.000000	0.00000	0.00000	\$0.00	\$0.00	\$0.00	0.0000
003-GOP-24 GO PARK BONDS SE	1,341,275.00	0.57500	0.166030	0.16604	0.16771	\$1,381,511.73	\$1,354,849.88	\$1,354,849.88	30.4506
003-S-19 BONDS QCY PK SERIE:	0.00	0.57500	0.000000	0.00000	0.00000	\$0.00	\$0.00	\$0.00	0.0000
005 PENSION/I.M.R.F.	15,000.00	0.00000	0.001857	0.00186	0.00186	\$15,321.76	\$15,026.06	\$15,026.06	0.3377
014 POLICE PROTECTION	197,077.00	0.02500	0.024395	0.02440	0.02440	\$200,995.09	\$197,116.08	\$197,116.08	4.4302
027 AUDIT	15,500.00	0.00000	0.001919	0.00192	0.00192	\$15,816.01	\$15,510.77	\$15,510.77	0.3486
035 TORT JUDGEMENT/LIABILIT`	265,000.00	0.00000	0.032803	0.03281	0.03281	\$270,272.49	\$265,056.49	\$265,056.49	5.9572
047 SOCIAL SECURITY	155,000.00	0.00000	0.019187	0.01919	0.01919	\$158,077.69	\$155,026.95	\$155,026.95	3.4843
060 UNEMPLOYMENT INS	1,000.00	0.00000	0.000124	0.00013	0.00013	\$1,070.88	\$1,050.21	\$1,050.21	0.0236
107 HISTORICAL MUSEUM	236,492.00	0.03000	0.029274	0.02928	0.02928	\$241,194.11	\$236,539.29	\$236,539.29	5.3163
122 RECREATION	591,231.00	0.07500	0.073186	0.07319	0.07319	\$602,902.89	\$591,267.44	\$591,267.44	13.2889
125 PAVING & LIGHTING	39,415.00	0.00500	0.004879	0.00488	0.00488	\$40,199.02	\$39,423.22	\$39,423.22	0.8860
<b>Totals</b>	<b>4,429,499.00</b>		<b>0.548307</b>	<b>0.54836</b>	<b>0.55076</b>	<b>\$4,536,887.50</b>	<b>\$4,449,329.92</b>	<b>\$4,449,329.92</b>	<b>100.0000</b>

Given under my hand and the official seal of my office this 23rd day of April, 2024.

Ryan A. Niekamp, County Clerk



# FINAL Tax Computation Report Adams County

Taxing District 6L01 - CAMP POINT LIBRARY

Equalization Factor 1.0000

Property Type	Total EAV	Rate Setting EAV
Farm	45,569,495	45,569,495
Residential	29,270,094	29,270,094
Commercial	11,122,230	11,122,230
Industrial	501	501
Mineral	0	0
State Railroad	4,399,763	4,399,763
Local Railroad	14,510	14,510
<b>County Total</b>	<b>90,376,593</b>	<b>90,376,593</b>
<b>Total + Overlap</b>	<b>90,376,593</b>	<b>90,376,593</b>

Other Values	
EZ Value Abated	0
EZ Tax Abated	\$0.00
New Property	806,970
TIF Increment	0

Fund/Name	Levy Request	Maximum Rate	Calc'ed Rate	Actual Rate	Certified Rate	Total Extension	Total Extension After TIF & EZ	Total Extension w/Overlaps	Percent
001 GENERAL CORP	99,800.00	0.17000	0.110427	0.11043	0.11043	\$99,802.87	\$99,802.87	\$99,802.87	92.3096
035 TORT JUDGEMENT/LIABILIT'	3,500.00	0.00000	0.003873	0.00388	0.00388	\$3,506.61	\$3,506.61	\$3,506.61	3.2433
047 SOCIAL SECURITY	4,200.00	0.00000	0.004647	0.00465	0.00465	\$4,202.51	\$4,202.51	\$4,202.51	3.8870
060 UNEMPLOYMENT INS	600.00	0.00000	0.000664	0.00067	0.00067	\$605.52	\$605.52	\$605.52	0.5601
<b>Totals</b>	<b>108,100.00</b>		<b>0.119611</b>	<b>0.11963</b>	<b>0.11963</b>	<b>\$108,117.51</b>	<b>\$108,117.51</b>	<b>\$108,117.51</b>	<b>100.0000</b>

Given under my hand and the official seal of my office this 23rd day of April, 2024

\_\_\_\_\_  
Ryan A. Niekamp, County Clerk



# FINAL Tax Computation Report Adams County

Taxing District 6L02 - CLAYTON LIBRARY

Equalization Factor 1.0000

Property Type	Total EAV	Rate Setting EAV
Farm	27,479,992	27,479,992
Residential	8,918,284	8,918,284
Commercial	2,008,770	2,008,770
Industrial	190	190
Mineral	0	0
State Railroad	409,080	409,080
Local Railroad	27,870	27,870
<b>County Total</b>	<b>38,844,186</b>	<b>38,844,186</b>
<b>Total + Overlap</b>	<b>38,844,186</b>	<b>38,844,186</b>

Other Values	
EZ Value Abated	0
EZ Tax Abated	\$0.00
New Property	468,930
TIF Increment	0

Fund/Name	Levy Request	Maximum Rate	Calc'ed Rate	Actual Rate	Certified Rate	Total Extension	Total Extension After TIF & EZ	Total Extension w/Overlaps	Percent
001 GENERAL CORP	84,060.00	0.25000	0.216403	0.21641	0.21641	\$84,062.70	\$84,062.70	\$84,062.70	81.8062
004 OPER, BLDG & MAINT	7,100.00	0.02000	0.018278	0.01828	0.01828	\$7,100.72	\$7,100.72	\$7,100.72	6.9101
035 TORT JUDGEMENT/LIABILIT'	8,490.00	0.00000	0.021857	0.02186	0.02186	\$8,491.34	\$8,491.34	\$8,491.34	8.2634
047 SOCIAL SECURITY	3,100.00	0.00000	0.007981	0.00799	0.00799	\$3,103.65	\$3,103.65	\$3,103.65	3.0203
<b>Totals</b>	<b>102,750.00</b>		<b>0.264519</b>	<b>0.26454</b>	<b>0.26454</b>	<b>\$102,758.41</b>	<b>\$102,758.41</b>	<b>\$102,758.41</b>	<b>100.0000</b>

Given under my hand and the official seal of my office this 23rd day of April, 2024

Ryan A. Niekamp, County Clerk



# FINAL Tax Computation Report Adams County

Taxing District 6L03 - FOUR STAR LIBRARY

Equalization Factor 1.0000

Property Type	Total EAV	Rate Setting EAV	Other Values		Overlapping County	Overlap EAV
Farm	63,999,101	63,999,101	EZ Value Abated	0	Hancock County	*979,941
Residential	43,569,705	43,569,705	EZ Tax Abated	\$0.00	<b>Total</b>	<b>979,941</b>
Commercial	7,469,960	7,469,960	New Property	906,670	<i>* denotes use of estimated EAV</i>	
Industrial	26,899	26,899	TIF Increment	0		
Mineral	0	0				
State Railroad	514,737	514,737				
Local Railroad	3,780	3,780				
<b>County Total</b>	<b>115,584,182</b>	<b>115,584,182</b>				
<b>Total + Overlap</b>	<b>116,564,123</b>	<b>116,564,123</b>				

Fund/Name	Levy Request	Maximum Rate	Calc'ed Rate	Actual Rate	Certified Rate	Total Extension	Total Extension After TIF & EZ	Total Extension w/Overlaps	Percent
001 GENERAL CORP	164,150.00	0.22000	0.140824	0.14083	0.14083	\$162,777.20	\$162,777.20	\$164,157.25	91.6206
005 PENSION/I.M.R.F.	5,500.00	0.00000	0.004718	0.00472	0.00472	\$5,455.57	\$5,455.57	\$5,501.83	3.0707
027 AUDIT	0.00	0.00500	0.000000	0.00000	0.00000	\$0.00	\$0.00	\$0.00	0.0000
035 TORT JUDGEMENT/LIABILIT'	3,500.00	0.00000	0.003003	0.00301	0.00301	\$3,479.08	\$3,479.08	\$3,508.58	1.9582
047 SOCIAL SECURITY	6,000.00	0.00000	0.005147	0.00515	0.00515	\$5,952.59	\$5,952.59	\$6,003.05	3.3505
<b>Totals</b>	<b>179,150.00</b>		<b>0.153692</b>	<b>0.15371</b>	<b>0.15371</b>	<b>\$177,664.44</b>	<b>\$177,664.44</b>	<b>\$179,170.71</b>	<b>100.0000</b>

Given under my hand and the official seal of my office this 23rd day of April, 2024.

Ryan A. Niekamp, County Clerk





# FINAL Tax Computation Report Adams County

Taxing District 6L04 - G W C PUBLIC LIBRARY

Equalization Factor 1.0000

Property Type	Total EAV	Rate Setting EAV	Other Values		Overlapping County	Overlap EAV
Farm	17,528,975	17,528,975	EZ Value Abated	0	Hancock County	*59,761,210
Residential	8,021,409	8,021,409	EZ Tax Abated	\$0.00	McDonough County	9,569,565
Commercial	1,632,680	1,632,680	New Property	81,150	Schuyler County	*46,360,937
Industrial	7,687	7,687	TIF Increment	0	<b>Total</b>	<b>115,691,712</b>
Mineral	0	0			<i>* denotes use of estimated EAV</i>	
State Railroad	2,269,288	2,269,288				
Local Railroad	34,700	34,700				
<b>County Total</b>	<b>29,494,739</b>	<b>29,494,739</b>				
<b>Total + Overlap</b>	<b>145,186,451</b>	<b>145,186,451</b>				

Fund/Name	Levy Request	Maximum Rate	Calc'ed Rate	Actual Rate	Certified Rate	Total Extension	Total Extension After TIF & EZ	Total Extension w/Overlaps	Percent
001 GENERAL CORP	189,266.00	0.15000	0.130361	0.13037	0.13037	\$38,452.29	\$38,452.29	\$189,279.58	80.7795
004 OPER, BLDG & MAINT	28,000.00	0.02000	0.019286	0.01929	0.01929	\$5,689.54	\$5,689.54	\$28,006.47	11.9524
005 PENSION/I.M.R.F.	7,250.00	0.00000	0.004994	0.00500	0.00500	\$1,474.74	\$1,474.74	\$7,259.32	3.0981
047 SOCIAL SECURITY	8,650.00	0.00000	0.005958	0.00596	0.00596	\$1,757.89	\$1,757.89	\$8,653.11	3.6929
060 UNEMPLOYMENT INS	600.00	0.00000	0.000413	0.00042	0.00042	\$123.88	\$123.88	\$609.78	0.2602
062 WORKERS COMPENSATION	500.00	0.00000	0.000344	0.00035	0.00035	\$103.23	\$103.23	\$508.15	0.2169
<b>Totals</b>	<b>234,266.00</b>		<b>0.161356</b>	<b>0.16139</b>	<b>0.16139</b>	<b>\$47,601.57</b>	<b>\$47,601.57</b>	<b>\$234,316.41</b>	<b>100.0000</b>

Given under my hand and the official seal of my office this 23rd day of April, 2024

Ryan A. Niekamp, County Clerk



## FINAL Tax Computation Report Adams County

Taxing District 6L05 - TWPS OF THE QCY AREA LIBRARY

Equalization Factor 1.0000

Property Type	Total EAV	Rate Setting EAV	Other Values	
Farm	39,160,900	39,160,900	EZ Value Abated	27,710,090
Residential	237,683,233	237,683,233	EZ Tax Abated	\$36,003.69
Commercial	47,070,458	42,175,098	New Property	2,621,980
Industrial	62,720,712	39,905,982	TIF Increment	0
Mineral	120,320	120,320		
State Railroad	4,871,034	4,871,034		
Local Railroad	15,980	15,980		
<b>County Total</b>	<b>391,642,637</b>	<b>363,932,547</b>		
<b>Total + Overlap</b>	<b>391,642,637</b>	<b>363,932,547</b>		

Fund/Name	Levy Request	Maximum Rate	Calc'ed Rate	Actual Rate	Certified Rate	Total Extension	Total Extension After TIF & EZ	Total Extension w/Overlaps	Percent
001 GENERAL CORP	472,834.00	0.15000	0.129924	0.12993	0.12993	\$508,861.28	\$472,857.56	\$472,857.56	100.0000
<b>Totals</b>	<b>472,834.00</b>		<b>0.129924</b>	<b>0.12993</b>	<b>0.12993</b>	<b>\$508,861.28</b>	<b>\$472,857.56</b>	<b>\$472,857.56</b>	<b>100.0000</b>

Given under my hand and the official seal of my office this 23rd day of April, 2024

Ryan A. Niekamp, County Clerk



# FINAL Tax Computation Report Adams County

Taxing District 7C01 - JOHN WOOD COMM COLLEGE

Equalization Factor 1.0000

Property Type	Total EAV	Rate Setting EAV
Farm	283,808,318	283,808,318
Residential	972,589,591	971,730,642
Commercial	298,820,115	279,700,015
Industrial	79,537,503	55,911,447
Mineral	196,520	196,520
State Railroad	15,725,706	15,725,706
Local Railroad	191,670	189,090
<b>County Total</b>	<b>1,650,869,423</b>	<b>1,607,261,738</b>
<b>Total + Overlap</b>	<b>2,231,019,614</b>	<b>2,187,411,929</b>

Other Values	
EZ Value Abated	31,079,317
EZ Tax Abated	\$129,448.42
New Property	10,653,800
TIF Increment	12,528,368

Overlapping County	Overlap EAV
Brown County	*132,670,025
Calhoun County	*12,728,276
Cass County	*2,535,835
Hancock County	*45,225,785
Morgan County	*18,943,277
Pike County	*320,346,457
Schuyler County	*17,065,440
Scott County	*30,635,096
<b>Total</b>	<b>580,150,191</b>

\* denotes use of estimated EAV

Fund/Name	Levy Request	Maximum Rate	Calc'ed Rate	Actual Rate	Certified Rate	Total Extension	Total Extension After TIF & EZ	Total Extension w/Overlaps	Percent
001 GENERAL CORP	0.00	0.00000	0.000000	0.00000	0.00000	\$0.00	\$0.00	\$0.00	0.0000
003 BONDS AND INTEREST	0.00	0.00000	0.000000	0.00000	0.00000	\$0.00	\$0.00	\$0.00	0.0000
003--GO18 BONDS JWCC SERIE:	0.00	0.00000	0.000000	0.00000	0.00000	\$0.00	\$0.00	\$0.00	0.0000
003-GO21 BONDS-GO JWCC SEF	1,324,678.75	0.00000	0.060559	0.06056	0.06117	\$1,009,836.83	\$983,162.01	\$1,338,039.88	14.6862
027 AUDIT	65,000.00	0.00500	0.002972	0.00298	0.00298	\$49,195.91	\$47,896.40	\$65,184.88	0.7155
035 TORT JUDGEMENT/LIABILIT'	1,130,000.00	0.00000	0.051659	0.05166	0.05166	\$852,839.14	\$830,311.41	\$1,130,017.00	12.4031
035A PROPERTY & CASUALTY IN	50,000.00	0.00000	0.002286	0.00229	0.00229	\$37,804.91	\$36,806.29	\$50,091.73	0.5498
060 UNEMPLOYMENT INS	20,000.00	0.00000	0.000914	0.00092	0.00092	\$15,188.00	\$14,786.81	\$20,124.19	0.2209
062 WORKERS COMPENSATION	20,000.00	0.00000	0.000914	0.00092	0.00092	\$15,188.00	\$14,786.81	\$20,124.19	0.2209
136 OPERATIONS & MAINTENAN	1,104,500.00	0.05000	0.050494	0.05000	0.05000	\$825,434.71	\$803,630.87	\$1,093,705.96	12.0045
141 HEALTH & SAFETY	125,000.00	0.05000	0.005715	0.00572	0.00572	\$94,429.73	\$91,935.37	\$125,119.96	1.3733
143 MEDICARE	165,000.00	0.00000	0.007543	0.00755	0.00755	\$124,640.64	\$121,348.26	\$165,149.60	1.8127
149 STATEWIDE AVERAGE ADDI'	1,287,847.00	0.05830	0.058875	0.05830	0.05830	\$962,456.87	\$937,033.59	\$1,275,261.15	13.9973
159 EDUCATIONAL PURPOSES	3,865,750.00	0.17500	0.176727	0.17500	0.17500	\$2,889,021.49	\$2,812,708.04	\$3,827,970.88	42.0158
<b>Totals</b>	<b>9,157,775.75</b>		<b>0.418658</b>	<b>0.41590</b>	<b>0.41651</b>	<b>\$6,876,036.23</b>	<b>\$6,694,405.86</b>	<b>\$9,110,789.42</b>	<b>100.0000</b>

Given under my hand and the official seal of my office this 23rd day of April, 2024

Ryan A. Niekamp, County Clerk



# FINAL Tax Computation Report Adams County

Taxing District 7U01 - SCHOOL DISTRICT 1 PAYSON

Equalization Factor 1.0000

Property Type	Total EAV	Rate Setting EAV	Other Values	
Farm	41,224,254	41,224,254	EZ Value Abated	0
Residential	38,699,702	38,699,702	EZ Tax Abated	\$0.00
Commercial	2,753,490	2,753,490	New Property	1,017,430
Industrial	15	15	TIF Increment	0
Mineral	76,200	76,200		
State Railroad	0	0		
Local Railroad	0	0		
<b>County Total</b>	<b>82,753,661</b>	<b>82,753,661</b>		
<b>Total + Overlap</b>	<b>82,753,661</b>	<b>82,753,661</b>		

Fund/Name	Levy Request	Maximum Rate	Calc'ed Rate	Actual Rate	Certified Rate	Total Extension	Total Extension After TIF & EZ	Total Extension w/Overlaps	Percent
002 EDUCATION	1,632,481.00	1.97000	1.972699	1.97000	1.97000	\$1,630,247.12	\$1,630,247.12	\$1,630,247.12	45.9572
003 BONDS AND INTEREST	272,818.00	0.00000	0.329675	0.32968	0.33298	\$275,553.14	\$275,553.14	\$275,553.14	7.7679
004 OPER, BLDG & MAINT	414,335.00	0.50000	0.500685	0.50000	0.50000	\$413,768.31	\$413,768.31	\$413,768.31	11.6643
005 PENSION/I.M.R.F.	0.00	0.00000	0.000000	0.00000	0.00000	\$0.00	\$0.00	\$0.00	0.0000
030 TRANSPORTATION	165,734.00	0.20000	0.200274	0.20000	0.20000	\$165,507.32	\$165,507.32	\$165,507.32	4.6657
031 WORKING CASH	41,434.00	0.05000	0.050069	0.05000	0.05000	\$41,376.83	\$41,376.83	\$41,376.83	1.1664
032 FIRE PREV/SFTY/ENERGY/S	41,434.00	0.05000	0.050069	0.05000	0.05000	\$41,376.83	\$41,376.83	\$41,376.83	1.1664
033 SPECIAL EDUCATION	33,147.00	0.04000	0.040055	0.04000	0.04000	\$33,101.46	\$33,101.46	\$33,101.46	0.9331
035 TORT JUDGEMENT/LIABILIT'	705,000.00	0.00000	0.851926	0.85193	0.85193	\$705,003.26	\$705,003.26	\$705,003.26	19.8743
047 SOCIAL SECURITY	200,000.00	0.00000	0.241681	0.24169	0.24169	\$200,007.32	\$200,007.32	\$200,007.32	5.6383
057 LEASE/PURCHASE/RENTAL	41,434.00	0.05000	0.050069	0.05000	0.05000	\$41,376.83	\$41,376.83	\$41,376.83	1.1664
<b>Totals</b>	<b>3,547,817.00</b>		<b>4.287202</b>	<b>4.28330</b>	<b>4.28660</b>	<b>\$3,547,318.42</b>	<b>\$3,547,318.42</b>	<b>\$3,547,318.42</b>	<b>100.0000</b>

Given under my hand and the official seal of my office this 23rd day of April, 2024

Ryan A. Niekamp, County Clerk



# FINAL Tax Computation Report Adams County

Taxing District 7U03 - SCHOOL DISTRICT 2 LIBERTY

Equalization Factor 1.0000

Property Type	Total EAV	Rate Setting EAV
Farm	54,326,624	54,326,624
Residential	39,107,927	39,107,927
Commercial	4,645,680	4,645,680
Industrial	219,559	219,559
Mineral	0	0
State Railroad	0	0
Local Railroad	0	0
<b>County Total</b>	<b>98,299,790</b>	<b>98,299,790</b>
<b>Total + Overlap</b>	<b>98,349,890</b>	<b>98,349,890</b>

Other Values	
EZ Value Abated	0
EZ Tax Abated	\$0.00
New Property	857,040
TIF Increment	0

Overlapping County	Overlap EAV
Pike County	*50,100
<b>Total</b>	<b>50,100</b>

*\* denotes use of estimated EAV*

Fund/Name	Levy Request	Maximum Rate	Calc'ed Rate	Actual Rate	Certified Rate	Total Extension	Total Extension After TIF & EZ	Total Extension w/Overlaps	Percent
002 EDUCATION	1,821,600.00	1.84000	1.852163	1.84000	1.84000	\$1,808,716.14	\$1,808,716.14	\$1,809,637.98	48.4740
004 OPER, BLDG & MAINT	495,000.00	0.50000	0.503305	0.50000	0.50000	\$491,498.95	\$491,498.95	\$491,749.45	13.1723
005 PENSION/I.M.R.F.	76,032.00	0.00000	0.077308	0.07731	0.07731	\$75,995.57	\$75,995.57	\$76,034.30	2.0367
030 TRANSPORTATION	198,000.00	0.20000	0.201322	0.20000	0.20000	\$196,599.58	\$196,599.58	\$196,699.78	5.2689
031 WORKING CASH	49,500.00	0.05000	0.050331	0.05000	0.05000	\$49,149.90	\$49,149.90	\$49,174.95	1.3172
032 FIRE PREV/SFTY/ENERGY/S	49,500.00	0.05000	0.050331	0.05000	0.05000	\$49,149.90	\$49,149.90	\$49,174.95	1.3172
033 SPECIAL EDUCATION	39,600.00	0.04000	0.040264	0.04000	0.04000	\$39,319.92	\$39,319.92	\$39,339.96	1.0538
035 TORT JUDGEMENT/LIABILIT'	820,255.00	0.00000	0.834017	0.83402	0.83402	\$819,839.91	\$819,839.91	\$820,257.75	21.9719
047 SOCIAL SECURITY	151,965.00	0.00000	0.154515	0.15452	0.15452	\$151,892.84	\$151,892.84	\$151,970.25	4.0708
057 LEASE/PURCHASE/RENTAL	49,500.00	0.05000	0.050331	0.05000	0.05000	\$49,149.90	\$49,149.90	\$49,174.95	1.3172
<b>Totals</b>	<b>3,750,952.00</b>		<b>3.813887</b>	<b>3.79585</b>	<b>3.79585</b>	<b>\$3,731,312.61</b>	<b>\$3,731,312.61</b>	<b>\$3,733,214.32</b>	<b>100.0000</b>

Given under my hand and the official seal of my office this 23rd day of April, 2024

  
\_\_\_\_\_  
Ryan A. Niekamp, County Clerk



# FINAL Tax Computation Report Adams County

Taxing District 7U04 - SCHOOL DISTRICT 3 CAMP PT

Equalization Factor 1.0000

Property Type	Total EAV	Rate Setting EAV
Farm	82,683,242	82,683,242
Residential	45,644,207	45,644,207
Commercial	14,630,880	14,630,880
Industrial	691	691
Mineral	0	0
State Railroad	6,769,289	6,769,289
Local Railroad	77,080	77,080
<b>County Total</b>	<b>149,805,389</b>	<b>149,805,389</b>
<b>Total + Overlap</b>	<b>149,805,389</b>	<b>149,805,389</b>

Other Values	
EZ Value Abated	0
EZ Tax Abated	\$0.00
New Property	1,291,130
TIF Increment	0

Fund/Name	Levy Request	Maximum Rate	Calc'ed Rate	Actual Rate	Certified Rate	Total Extension	Total Extension After TIF & EZ	Total Extension w/Overlaps	Percent
002 EDUCATION	2,746,052.00	1.84000	1.833080	1.83309	1.83309	\$2,746,067.61	\$2,746,067.61	\$2,746,067.61	52.3562
004 OPER, BLDG & MAINT	746,210.00	0.50000	0.498120	0.49813	0.49813	\$746,225.58	\$746,225.58	\$746,225.58	14.2274
005 PENSION/I.M.R.F.	178,750.00	0.00000	0.119322	0.11933	0.11933	\$178,762.77	\$178,762.77	\$178,762.77	3.4083
030 TRANSPORTATION	298,484.00	0.20000	0.199248	0.19925	0.19925	\$298,487.24	\$298,487.24	\$298,487.24	5.6909
031 WORKING CASH	59,000.00	0.05000	0.039384	0.03939	0.03939	\$59,008.34	\$59,008.34	\$59,008.34	1.1250
032 FIRE PREV/SFTY/ENERGY/S	74,600.00	0.05000	0.049798	0.04980	0.04980	\$74,603.08	\$74,603.08	\$74,603.08	1.4224
033 SPECIAL EDUCATION	74,600.00	0.04000	0.049798	0.04000	0.04000	\$59,922.16	\$59,922.16	\$59,922.16	1.1425
035 TORT JUDGEMENT/LIABILIT'	768,500.00	0.00000	0.512999	0.51300	0.51300	\$768,501.65	\$768,501.65	\$768,501.65	14.6522
047 SOCIAL SECURITY	298,484.00	0.00000	0.199248	0.19925	0.19925	\$298,487.24	\$298,487.24	\$298,487.24	5.6909
057 LEASE/PURCHASE/RENTAL	14,900.00	0.05000	0.009946	0.00995	0.00995	\$14,905.64	\$14,905.64	\$14,905.64	0.2842
<b>Totals</b>	<b>5,259,580.00</b>		<b>3.510943</b>	<b>3.50119</b>	<b>3.50119</b>	<b>\$5,244,971.31</b>	<b>\$5,244,971.31</b>	<b>\$5,244,971.31</b>	<b>100.0000</b>

Given under my hand and the official seal of my office this 23rd day of April, 2024

Ryan A. Niekamp, County Clerk



# FINAL Tax Computation Report Adams County

Taxing District 7U05 - SCHOOL DISTRICT 4 MENDON

Equalization Factor 1.0000

Property Type	Total EAV	Rate Setting EAV	Other Values	Overlapping County	Overlap EAV
Farm	63,882,181	63,882,181	EZ Value Abated	Hancock County	*1,050,501
Residential	43,604,965	43,604,965	EZ Tax Abated	<b>Total</b>	<b>1,050,501</b>
Commercial	7,469,960	7,469,960	New Property	<i>* denotes use of estimated EAV</i>	
Industrial	26,899	26,899	TIF Increment		
Mineral	0	0			
State Railroad	514,736	514,736			
Local Railroad	3,780	3,780			
<b>County Total</b>	<b>115,502,521</b>	<b>115,502,521</b>			
<b>Total + Overlap</b>	<b>116,553,022</b>	<b>116,553,022</b>			

Fund/Name	Levy Request	Maximum Rate	Calc'ed Rate	Actual Rate	Certified Rate	Total Extension	Total Extension After TIF & EZ	Total Extension w/Overlaps	Percent
002 EDUCATION	2,350,000.00	1.95000	2.016250	1.95000	1.95000	\$2,252,299.16	\$2,252,299.16	\$2,272,783.93	44.2378
003 BONDS AND INTEREST	0.00	0.00000	0.000000	0.00000	0.00000	\$0.00	\$0.00	\$0.00	0.0000
003-GO-201 BONDS - GO 2019	455,300.00	0.00000	0.390638	0.39064	0.39455	\$455,715.20	\$455,715.20	\$459,859.95	8.9508
004 OPER, BLDG & MAINT	580,000.00	0.50000	0.497628	0.49763	0.49763	\$574,775.20	\$574,775.20	\$580,002.80	11.2893
005 PENSION/I.M.R.F.	58,000.00	0.00000	0.049763	0.04977	0.04977	\$57,485.60	\$57,485.60	\$58,008.44	1.1291
030 TRANSPORTATION	235,000.00	0.20000	0.201625	0.20000	0.20000	\$231,005.04	\$231,005.04	\$233,106.04	4.5372
031 WORKING CASH	58,000.00	0.05000	0.049763	0.04977	0.04977	\$57,485.60	\$57,485.60	\$58,008.44	1.1291
032 FIRE PREV/SFTY/ENERGY/S	58,000.00	0.05000	0.049763	0.04977	0.04977	\$57,485.60	\$57,485.60	\$58,008.44	1.1291
033 SPECIAL EDUCATION	50,000.00	0.04000	0.042899	0.04000	0.04000	\$46,201.01	\$46,201.01	\$46,621.21	0.9074
035 TORT JUDGEMENT/LIABILIT'	1,255,225.00	0.00000	1.076956	1.07696	1.07696	\$1,243,915.95	\$1,243,915.95	\$1,255,229.43	24.4320
047 SOCIAL SECURITY	58,000.00	0.00000	0.049763	0.04977	0.04977	\$57,485.60	\$57,485.60	\$58,008.44	1.1291
057 LEASE/PURCHASE/RENTAL	58,000.00	0.05000	0.049763	0.04977	0.04977	\$57,485.60	\$57,485.60	\$58,008.44	1.1291
<b>Totals</b>	<b>5,215,525.00</b>		<b>4.474811</b>	<b>4.40408</b>	<b>4.40799</b>	<b>\$5,091,339.56</b>	<b>\$5,091,339.56</b>	<b>\$5,137,645.56</b>	<b>100.0000</b>

Given under my hand and the official seal of my office this 23rd day of April, 2024

Ryan A. Niekamp, County Clerk



# FINAL Tax Computation Report Adams County

Taxing District 7U06 - SCHOOL DISTRICT 172 QUINCY

Equalization Factor 1.0000

Property Type	Total EAV	Rate Setting EAV
Farm	33,081,547	33,081,547
Residential	804,881,720	804,022,771
Commercial	269,187,305	250,067,205
Industrial	79,282,652	55,656,596
Mineral	120,320	120,320
State Railroad	8,132,839	8,132,839
Local Railroad	110,810	108,230
<b>County Total</b>	<b>1,194,797,193</b>	<b>1,151,189,508</b>
<b>Total + Overlap</b>	<b>1,194,797,193</b>	<b>1,151,189,508</b>

Other Values	
EZ Value Abated	31,079,317
EZ Tax Abated	\$1,221,202.71
New Property	6,515,610
TIF Increment	12,528,368

Fund/Name	Levy Request	Maximum Rate	Calc'ed Rate	Actual Rate	Certified Rate	Total Extension	Total Extension After TIF & EZ	Total Extension w/Overlaps	Percent
002 EDUCATION	21,493,040.00	1.84000	1.867029	1.84000	1.84000	\$21,984,268.35	\$21,181,886.95	\$21,181,886.95	46.8273
003-GO-201 BONDS - GO 2019	704,000.00	0.00000	0.061154	0.06116	0.06178	\$738,145.71	\$711,204.88	\$711,204.88	1.5723
003-S-14 BONDS 172 SERIES 20'	0.00	0.00000	0.000000	0.00000	0.00000	\$0.00	\$0.00	\$0.00	0.0000
003-S-15 BONDS 172 SERIES 20'	1,065,806.00	0.00000	0.092583	0.09259	0.09352	\$1,117,374.33	\$1,076,592.43	\$1,076,592.43	2.3801
003-S-16 BONDS 172 SERIES 20'	2,277,038.00	0.00000	0.197799	0.19780	0.19978	\$2,386,965.83	\$2,299,846.40	\$2,299,846.40	5.0844
003-SGO-21 BONDS 172 SERIES	388,190.00	0.00000	0.033721	0.03373	0.03407	\$407,067.40	\$392,210.27	\$392,210.27	0.8671
003-SGO-22 BONDS 172 SERIES	265,651.00	0.00000	0.023076	0.02308	0.02332	\$278,626.71	\$268,457.39	\$268,457.39	0.5935
003-SGO-24 BONDS 172 SERIES	915,634.72	0.00000	0.079538	0.07954	0.08034	\$959,900.06	\$924,865.65	\$924,865.65	2.0446
003A BONDS 172 SERIES 2017	747,144.00	0.00000	0.064902	0.06491	0.06556	\$783,309.04	\$754,719.84	\$754,719.84	1.6685
003B BONDS 172 SERIES 2018	1,892,423.00	0.00000	0.164389	0.16439	0.16604	\$1,983,841.26	\$1,911,435.06	\$1,911,435.06	4.2257
004 OPER, BLDG & MAINT	5,840,500.00	0.50000	0.507345	0.50000	0.50000	\$5,973,985.97	\$5,755,947.54	\$5,755,947.54	12.7249
005 PENSION/I.M.R.F.	750,000.00	0.00000	0.065150	0.06516	0.06516	\$778,529.85	\$750,115.08	\$750,115.08	1.6583
030 TRANSPORTATION	2,336,200.00	0.20000	0.202938	0.20000	0.20000	\$2,389,594.39	\$2,302,379.02	\$2,302,379.02	5.0900
031 WORKING CASH	584,050.00	0.05000	0.050735	0.05000	0.05000	\$597,398.60	\$575,594.75	\$575,594.75	1.2725
032 FIRE PREV/SFTY/ENERGY/S	584,050.00	0.05000	0.050735	0.05000	0.05000	\$597,398.60	\$575,594.75	\$575,594.75	1.2725
033 SPECIAL EDUCATION	467,240.00	0.04000	0.040588	0.04000	0.04000	\$477,918.88	\$460,475.80	\$460,475.80	1.0180
035 TORT JUDGEMENT/LIABILIT'	3,216,670.00	0.00000	0.279421	0.27943	0.27943	\$3,338,621.80	\$3,216,768.84	\$3,216,768.84	7.1114
047 SOCIAL SECURITY	1,500,000.00	0.00000	0.130300	0.13031	0.13031	\$1,556,940.22	\$1,500,115.05	\$1,500,115.05	3.3164
057 LEASE/PURCHASE/RENTAL	584,050.00	0.05000	0.050735	0.05000	0.05000	\$597,398.60	\$575,594.75	\$575,594.75	1.2725
<b>Totals</b>	<b>45,611,686.72</b>		<b>3.962138</b>	<b>3.92210</b>	<b>3.92931</b>	<b>\$46,947,285.60</b>	<b>\$45,233,804.45</b>	<b>\$45,233,804.45</b>	<b>100.0000</b>

Given under my hand and the official seal of my office this 23rd day of April, 2024

Ryan A. Niekamp, County Clerk





# FINAL Tax Computation Report Adams County

Taxing District 7U07 - SCHOOL DISTRICT 337 SE

Equalization Factor 1.0000

Property Type	Total EAV	Rate Setting EAV	Other Values		Overlapping County	Overlap EAV
Farm	7,895,220	7,895,220	EZ Value Abated	0	Hancock County	*57,263,578
Residential	565,580	565,580	EZ Tax Abated	\$0.00	McDonough County	9,623,615
Commercial	132,800	132,800	New Property	65,920	Schuyler County	*20,795,273
Industrial	7,687	7,687	TIF Increment	0	<b>Total</b>	<b>87,682,466</b>
Mineral	0	0			<i>* denotes use of estimated EAV</i>	
State Railroad	308,842	308,842				
Local Railroad	0	0				
<b>County Total</b>	<b>8,910,129</b>	<b>8,910,129</b>				
<b>Total + Overlap</b>	<b>96,592,595</b>	<b>96,592,595</b>				

Fund/Name	Levy Request	Maximum Rate	Calc'ed Rate	Actual Rate	Certified Rate	Total Extension	Total Extension After TIF & EZ	Total Extension w/Overlaps	Percent
002 EDUCATION	2,429,785.00	2.30000	2.515498	2.30000	2.30000	\$204,932.97	\$204,932.97	\$2,221,629.69	58.5976
004 OPER, BLDG & MAINT	528,214.00	0.50000	0.546847	0.50000	0.50000	\$44,550.65	\$44,550.65	\$482,962.98	12.7386
005 PENSION/I.M.R.F.	160,000.00	0.00000	0.165644	0.16565	0.16565	\$14,759.63	\$14,759.63	\$160,005.63	4.2203
030 TRANSPORTATION	211,286.00	0.20000	0.218739	0.20000	0.20000	\$17,820.26	\$17,820.26	\$193,185.19	5.0955
031 WORKING CASH	52,821.00	0.05000	0.054684	0.05000	0.05000	\$4,455.06	\$4,455.06	\$48,296.30	1.2739
032 FIRE PREV/SFTY/ENERGY/S	52,821.00	0.05000	0.054684	0.05000	0.05000	\$4,455.06	\$4,455.06	\$48,296.30	1.2739
033 SPECIAL EDUCATION	42,257.00	0.04000	0.043748	0.04000	0.04000	\$3,564.05	\$3,564.05	\$38,637.04	1.0191
035 TORT JUDGEMENT/LIABILIT'	400,003.00	0.00000	0.414114	0.41412	0.41412	\$36,898.63	\$36,898.63	\$400,009.25	10.5506
047 SOCIAL SECURITY	150,000.00	0.00000	0.155291	0.15530	0.15530	\$13,837.43	\$13,837.43	\$150,008.30	3.9566
057 LEASE/PURCHASE/RENTAL	52,821.00	0.05000	0.054684	0.05000	0.05000	\$4,455.06	\$4,455.06	\$48,296.30	1.2739
<b>Totals</b>	<b>4,080,008.00</b>		<b>4.223933</b>	<b>3.92507</b>	<b>3.92507</b>	<b>\$349,728.80</b>	<b>\$349,728.80</b>	<b>\$3,791,326.98</b>	<b>100.0000</b>

Given under my hand and the official seal of my office this 23rd day of April, 2024

Ryan A. Niekamp, County Clerk



# FINAL Tax Computation Report Adams County

Taxing District 7U08 - SCHOOL DISTRICT 4 GR/PRY

Equalization Factor 1.0000

Property Type	Total EAV	Rate Setting EAV	Other Values	Overlapping County	Overlap EAV
Farm	64,590	64,590	EZ Value Abated	Pike County	*56,382,571
Residential	0	0	EZ Tax Abated	<b>Total</b>	<b>56,382,571</b>
Commercial	0	0	New Property	<i>* denotes use of estimated EAV</i>	
Industrial	0	0	TIF Increment		
Mineral	0	0			
State Railroad	0	0			
Local Railroad	0	0			
<b>County Total</b>	<b>64,590</b>	<b>64,590</b>			
<b>Total + Overlap</b>	<b>56,447,161</b>	<b>56,447,161</b>			

Fund/Name	Levy Request	Maximum Rate	Calc'ed Rate	Actual Rate	Certified Rate	Total Extension	Total Extension After TIF & EZ	Total Extension w/Overlaps	Percent
002 EDUCATION	1,121,316.00	1.84000	1.986488	1.84000	1.84000	\$1,188.46	\$1,188.46	\$1,038,627.76	36.5946
003 BONDS AND INTEREST	366,300.00	0.00000	0.648926	0.64893	0.65542	\$423.34	\$423.34	\$369,965.98	13.0354
003-GO BONDS 4 SERIES 2017	123,616.00	0.00000	0.218994	0.21900	0.22120	\$142.87	\$142.87	\$124,861.12	4.3992
004 OPER, BLDG & MAINT	350,411.00	0.57500	0.620777	0.57500	0.57500	\$371.39	\$371.39	\$324,571.18	11.4358
005 PENSION/I.M.R.F.	5,000.00	0.00000	0.008858	0.00886	0.00886	\$5.72	\$5.72	\$5,001.22	0.1761
030 TRANSPORTATION	121,882.00	0.20000	0.215922	0.20000	0.20000	\$129.18	\$129.18	\$112,894.32	3.9777
031 WORKING CASH	30,471.00	0.05000	0.053982	0.05000	0.05000	\$32.30	\$32.30	\$28,223.58	0.9946
032 FIRE PREV/SFTY/ENERGY/S	30,471.00	0.05000	0.053982	0.05000	0.05000	\$32.30	\$32.30	\$28,223.58	0.9946
033 SPECIAL EDUCATION	24,376.00	0.04000	0.043184	0.04000	0.04000	\$25.84	\$25.84	\$22,578.86	0.7957
035 TORT JUDGEMENT/LIABILIT'	680,000.00	0.00000	1.204666	1.20467	1.20467	\$778.10	\$778.10	\$680,002.01	23.9591
047 SOCIAL SECURITY	75,000.00	0.00000	0.132868	0.13287	0.13287	\$85.82	\$85.82	\$75,001.34	2.6426
057 LEASE/PURCHASE/RENTAL	30,471.00	0.05000	0.053982	0.05000	0.05000	\$32.30	\$32.30	\$28,223.58	0.9946
<b>Totals</b>	<b>2,959,314.00</b>		<b>5.242629</b>	<b>5.01933</b>	<b>5.02802</b>	<b>\$3,247.62</b>	<b>\$3,247.62</b>	<b>\$2,838,174.53</b>	<b>100.0000</b>

Given under my hand and the official seal of my office this 23rd day of April, 2024

Ryan A. Niekamp, County Clerk



# FINAL Tax Computation Report Adams County

Taxing District 7U09 - SCHOOL DISTRICT 12 WESTERN

Equalization Factor 1.0000

Property Type	Total EAV	Rate Setting EAV	Other Values		Overlapping County	Overlap EAV
Farm	650,660	650,660	EZ Value Abated	0	Pike County	*75,660,974
Residential	24,190	24,190	EZ Tax Abated	\$0.00	<b>Total</b>	<b>75,660,974</b>
Commercial	0	0	New Property	0	<i>* denotes use of estimated EAV</i>	
Industrial	0	0	TIF Increment	0		
Mineral	0	0				
State Railroad	0	0				
Local Railroad	0	0				
<b>County Total</b>	<b>674,850</b>	<b>674,850</b>				
<b>Total + Overlap</b>	<b>76,335,824</b>	<b>76,335,824</b>				

Fund/Name	Levy Request	Maximum Rate	Calc'ed Rate	Actual Rate	Certified Rate	Total Extension	Total Extension After TIF & EZ	Total Extension w/Overlaps	Percent
002 EDUCATION	1,846,344.00	2.12510	2.418712	2.12510	2.12510	\$14,341.24	\$14,341.24	\$1,622,212.60	44.8640
003 BONDS AND INTEREST	391,706.00	0.00000	0.513135	0.51314	0.51828	\$3,497.61	\$3,497.61	\$395,633.31	10.9417
003-GO BONDS 12 SERIES 2019	0.00	0.00000	0.000000	0.00000	0.00000	\$0.00	\$0.00	\$0.00	0.0000
004 OPER, BLDG & MAINT	434,413.00	0.50000	0.569081	0.50000	0.50000	\$3,374.25	\$3,374.25	\$381,679.12	10.5558
005 PENSION/I.M.R.F.	134,070.00	0.00000	0.175632	0.17564	0.17564	\$1,185.31	\$1,185.31	\$134,076.24	3.7080
030 TRANSPORTATION	173,765.00	0.20000	0.227632	0.20000	0.20000	\$1,349.70	\$1,349.70	\$152,671.65	4.2223
031 WORKING CASH	43,441.00	0.05000	0.056908	0.05000	0.05000	\$337.43	\$337.43	\$38,167.91	1.0556
032 FIRE PREV/SFTY/ENERGY/S	43,441.00	0.05000	0.056908	0.05000	0.05000	\$337.43	\$337.43	\$38,167.91	1.0556
033 SPECIAL EDUCATION	34,753.00	0.04000	0.045527	0.04000	0.04000	\$269.94	\$269.94	\$30,534.33	0.8445
035 TORT JUDGEMENT/LIABILIT'	633,000.00	0.00000	0.829231	0.82924	0.82924	\$5,596.13	\$5,596.13	\$633,007.19	17.5065
047 SOCIAL SECURITY	151,513.00	0.00000	0.198482	0.19849	0.19849	\$1,339.51	\$1,339.51	\$151,518.98	4.1904
057 LEASE/PURCHASE/RENTAL	43,441.00	0.05000	0.056908	0.05000	0.05000	\$337.43	\$337.43	\$38,167.91	1.0556
<b>Totals</b>	<b>3,929,887.00</b>		<b>5.148156</b>	<b>4.73161</b>	<b>4.73675</b>	<b>\$31,965.98</b>	<b>\$31,965.98</b>	<b>\$3,615,837.15</b>	<b>100.0000</b>

Given under my hand and the official seal of my office this 23rd day of April, 2024

Ryan A. Niekamp, County Clerk



# FINAL Tax Computation Report Adams County

Taxing District 7U10 - SCHOOL DISTRICT 316 WARSAW

Equalization Factor 1.0000

Property Type	Total EAV	Rate Setting EAV	Other Values	Overlapping County	Overlap EAV
Farm	0	0	EZ Value Abated	Hancock County	*54,306,104
Residential	61,300	61,300	EZ Tax Abated	<b>Total</b>	<b>54,306,104</b>
Commercial	0	0	New Property	<i>* denotes use of estimated EAV</i>	
Industrial	0	0	TIF Increment		
Mineral	0	0			
State Railroad	0	0			
Local Railroad	0	0			
<b>County Total</b>	<b>61,300</b>	<b>61,300</b>			
<b>Total + Overlap</b>	<b>54,367,404</b>	<b>54,367,404</b>			

Fund/Name	Levy Request	Maximum Rate	Calc'ed Rate	Actual Rate	Certified Rate	Total Extension	Total Extension After TIF & EZ	Total Extension w/Overlaps	Percent
002 EDUCATION	1,643,190.00	2.84000	3.022381	2.84000	2.84000	\$1,740.92	\$1,740.92	\$1,544,034.27	57.2205
003-GO-23 GO SCHOOL BONDS	274,425.00	0.00000	0.504760	0.50477	0.50982	\$312.52	\$312.52	\$277,175.90	10.2719
003-GO-S18 BONDS SCHOOL SE	0.00	0.00000	0.000000	0.00000	0.00000	\$0.00	\$0.00	\$0.00	0.0000
004 OPER, BLDG & MAINT	285,140.00	0.50000	0.524469	0.50000	0.50000	\$306.50	\$306.50	\$271,837.02	10.0740
005 PENSION/I.M.R.F.	48,500.00	0.00000	0.089208	0.08921	0.08921	\$54.69	\$54.69	\$48,501.16	1.7975
030 TRANSPORTATION	114,056.00	0.20000	0.209788	0.20000	0.20000	\$122.60	\$122.60	\$108,734.81	4.0296
031 WORKING CASH	28,514.00	0.05000	0.052447	0.05000	0.05000	\$30.65	\$30.65	\$27,183.70	1.0074
032 FIRE PREV/SFTY/ENERGY/S	28,514.00	0.05000	0.052447	0.05000	0.05000	\$30.65	\$30.65	\$27,183.70	1.0074
033 SPECIAL EDUCATION	22,811.00	0.04000	0.041957	0.04000	0.04000	\$24.52	\$24.52	\$21,746.96	0.8059
035 TORT JUDGEMENT/LIABILIT'	275,603.00	0.00000	0.506927	0.50693	0.50693	\$310.75	\$310.75	\$275,604.68	10.2137
047 SOCIAL SECURITY	69,200.00	0.00000	0.127282	0.12729	0.12729	\$78.03	\$78.03	\$69,204.27	2.5647
057 LEASE/PURCHASE/RENTAL	28,514.00	0.05000	0.052447	0.05000	0.05000	\$30.65	\$30.65	\$27,183.70	1.0074
<b>Totals</b>	<b>2,818,467.00</b>		<b>5.184113</b>	<b>4.95820</b>	<b>4.96325</b>	<b>\$3,042.48</b>	<b>\$3,042.48</b>	<b>\$2,698,390.17</b>	<b>100.0000</b>

Given under my hand and the official seal of my office this 23rd day of April, 2024

Ryan A. Niekamp, County Clerk



# FINAL Tax Computation Report Adams County

Taxing District 8F01 - BARRY FIRE

Equalization Factor 1.0000

Property Type	Total EAV	Rate Setting EAV	Other Values		Overlapping County	Overlap EAV
Farm	2,657,060	2,657,060	EZ Value Abated	0	Pike County	*37,113,295
Residential	204,170	204,170	EZ Tax Abated	\$0.00	<b>Total</b>	<b>37,113,295</b>
Commercial	0	0	New Property	1,000	<i>* denotes use of estimated EAV</i>	
Industrial	0	0	TIF Increment	0		
Mineral	0	0				
State Railroad	0	0				
Local Railroad	0	0				
<b>County Total</b>	<b>2,861,230</b>	<b>2,861,230</b>				
<b>Total + Overlap</b>	<b>39,974,525</b>	<b>39,974,525</b>				

Fund/Name	Levy Request	Maximum Rate	Calc'ed Rate	Actual Rate	Certified Rate	Total Extension	Total Extension After TIF & EZ	Total Extension w/Overlaps	Percent
001 GENERAL CORP	40,303.00	0.30000	0.100822	0.10083	0.10083	\$2,884.98	\$2,884.98	\$40,306.31	100.0000
<b>Totals</b>	<b>40,303.00</b>		<b>0.100822</b>	<b>0.10083</b>	<b>0.10083</b>	<b>\$2,884.98</b>	<b>\$2,884.98</b>	<b>\$40,306.31</b>	<b>100.0000</b>

Given under my hand and the official seal of my office this 23rd day of April, 2024

Ryan A. Niekamp, County Clerk



# FINAL Tax Computation Report Adams County

Taxing District 8F02 - BAYLIS FIRE

Equalization Factor 1.0000

Property Type	Total EAV	Rate Setting EAV	Other Values		Overlapping County	Overlap EAV
Farm	1,702,768	1,702,768	EZ Value Abated	0	Pike County	*10,504,991
Residential	133,780	133,780	EZ Tax Abated	\$0.00	<b>Total</b>	<b>10,504,991</b>
Commercial	0	0	New Property	0	<i>* denotes use of estimated EAV</i>	
Industrial	0	0	TIF Increment	0		
Mineral	0	0				
State Railroad	0	0				
Local Railroad	0	0				
<b>County Total</b>	<b>1,836,548</b>	<b>1,836,548</b>				
<b>Total + Overlap</b>	<b>12,341,539</b>	<b>12,341,539</b>				

Fund/Name	Levy Request	Maximum Rate	Calc'ed Rate	Actual Rate	Certified Rate	Total Extension	Total Extension After TIF & EZ	Total Extension w/Overlaps	Percent
001 GENERAL CORP	21,700.00	0.30000	0.175829	0.17583	0.17583	\$3,229.20	\$3,229.20	\$21,700.13	78.3381
035 TORT JUDGEMENT/LIABILIT`	6,000.00	0.00000	0.048616	0.04862	0.04862	\$892.93	\$892.93	\$6,000.46	21.6619
<b>Totals</b>	<b>27,700.00</b>		<b>0.224445</b>	<b>0.22445</b>	<b>0.22445</b>	<b>\$4,122.13</b>	<b>\$4,122.13</b>	<b>\$27,700.59</b>	<b>100.0000</b>

Given under my hand and the official seal of my office this 23rd day of April, 2024

\_\_\_\_\_  
Ryan A. Niekamp, County Clerk



# FINAL Tax Computation Report Adams County

Taxing District 8F03 - BOWEN FIRE

Equalization Factor 1.0000

Property Type	Total EAV	Rate Setting EAV	Other Values		Overlapping County	Overlap EAV
Farm	7,684,620	7,684,620	EZ Value Abated	0	Hancock County	*27,040,264
Residential	518,880	518,880	EZ Tax Abated	\$0.00	<b>Total</b>	<b>27,040,264</b>
Commercial	0	0	New Property	32,920	<i>* denotes use of estimated EAV</i>	
Industrial	2,400	2,400	TIF Increment	0		
Mineral	0	0				
State Railroad	0	0				
Local Railroad	7,740	7,740				
<b>County Total</b>	<b>8,213,640</b>	<b>8,213,640</b>				
<b>Total + Overlap</b>	<b>35,253,904</b>	<b>35,253,904</b>				

Fund/Name	Levy Request	Maximum Rate	Calc'ed Rate	Actual Rate	Certified Rate	Total Extension	Total Extension After TIF & EZ	Total Extension w/Overlaps	Percent
001 GENERAL CORP	64,830.00	0.30000	0.183895	0.18390	0.18390	\$15,104.88	\$15,104.88	\$64,831.93	85.1152
027 AUDIT	485.00	0.00500	0.001376	0.00138	0.00138	\$113.35	\$113.35	\$486.50	0.6387
035 TORT JUDGEMENT/LIABILIT*	10,850.00	0.00000	0.030777	0.03078	0.03078	\$2,528.16	\$2,528.16	\$10,851.15	14.2461
<b>Totals</b>	<b>76,165.00</b>		<b>0.216048</b>	<b>0.21606</b>	<b>0.21606</b>	<b>\$17,746.39</b>	<b>\$17,746.39</b>	<b>\$76,169.58</b>	<b>100.0000</b>

Given under my hand and the official seal of my office this 23rd day of April, 2024

Ryan A. Niekamp, County Clerk



## FINAL Tax Computation Report Adams County

Taxing District 8F04 - CAMP POINT FIRE

Equalization Factor 1.0000

Property Type	Total EAV	Rate Setting EAV	Other Values	
Farm	23,561,410	23,561,410	EZ Value Abated	0
Residential	20,839,018	20,839,018	EZ Tax Abated	\$0.00
Commercial	9,644,580	9,644,580	New Property	622,300
Industrial	453	453	TIF Increment	0
Mineral	0	0		
State Railroad	2,175,558	2,175,558		
Local Railroad	0	0		
<b>County Total</b>	<b>56,221,019</b>	<b>56,221,019</b>		
<b>Total + Overlap</b>	<b>56,221,019</b>	<b>56,221,019</b>		

Fund/Name	Levy Request	Maximum Rate	Calc'ed Rate	Actual Rate	Certified Rate	Total Extension	Total Extension After TIF & EZ	Total Extension w/Overlaps	Percent
001 GENERAL CORP	102,124.00	0.30000	0.181647	0.18165	0.18165	\$102,125.48	\$102,125.48	\$102,125.48	100.0000
<b>Totals</b>	<b>102,124.00</b>		<b>0.181647</b>	<b>0.18165</b>	<b>0.18165</b>	<b>\$102,125.48</b>	<b>\$102,125.48</b>	<b>\$102,125.48</b>	<b>100.0000</b>

Given under my hand and the official seal of my office this 23rd day of April, 2024

Ryan A. Niekamp, County Clerk





# FINAL Tax Computation Report Adams County

Taxing District 8F05 - CENTRAL FIRE

Equalization Factor 1.0000

Property Type	Total EAV	Rate Setting EAV	Other Values	
Farm	30,024,568	30,024,568	EZ Value Abated	0
Residential	22,795,088	22,795,088	EZ Tax Abated	\$0.00
Commercial	2,423,360	2,423,360	New Property	419,670
Industrial	224,978	224,978	TIF Increment	0
Mineral	0	0		
State Railroad	2,002,055	2,002,055		
Local Railroad	0	0		
<b>County Total</b>	<b>57,470,049</b>	<b>57,470,049</b>		
<b>Total + Overlap</b>	<b>57,470,049</b>	<b>57,470,049</b>		

Fund/Name	Levy Request	Maximum Rate	Calc'ed Rate	Actual Rate	Certified Rate	Total Extension	Total Extension After TIF & EZ	Total Extension w/Overlaps	Percent
001 GENERAL CORP	142,948.00	0.30000	0.248735	0.24874	0.24874	\$142,951.00	\$142,951.00	\$142,951.00	100.0000
<b>Totals</b>	<b>142,948.00</b>		<b>0.248735</b>	<b>0.24874</b>	<b>0.24874</b>	<b>\$142,951.00</b>	<b>\$142,951.00</b>	<b>\$142,951.00</b>	<b>100.0000</b>

Given under my hand and the official seal of my office this 23rd day of April, 2024

Ryan A. Niekamp, County Clerk



# FINAL Tax Computation Report Adams County

Taxing District 8F06 - CLAYTON FIRE

Equalization Factor 1.0000

Property Type	Total EAV	Rate Setting EAV	Other Values		Overlapping County	Overlap EAV
Farm	16,190,721	16,190,721	EZ Value Abated	0	Brown County	*2,407,692
Residential	6,699,015	6,699,015	EZ Tax Abated	\$0.00	<b>Total</b>	<b>2,407,692</b>
Commercial	1,530,570	1,530,570	New Property	265,770	<i>* denotes use of estimated EAV</i>	
Industrial	190	190	TIF Increment	0		
Mineral	0	0				
State Railroad	0	0				
Local Railroad	11,130	11,130				
<b>County Total</b>	<b>24,431,626</b>	<b>24,431,626</b>				
<b>Total + Overlap</b>	<b>26,839,318</b>	<b>26,839,318</b>				

Fund/Name	Levy Request	Maximum Rate	Calc'ed Rate	Actual Rate	Certified Rate	Total Extension	Total Extension After TIF & EZ	Total Extension w/Overlaps	Percent
001 GENERAL CORP	70,222.00	0.30000	0.261639	0.26164	0.26164	\$63,922.91	\$63,922.91	\$70,222.39	88.1923
035 TORT JUDGEMENT/LIABILIT'	9,400.00	0.00000	0.035023	0.03503	0.03503	\$8,558.40	\$8,558.40	\$9,401.81	11.8077
<b>Totals</b>	<b>79,622.00</b>		<b>0.296662</b>	<b>0.29667</b>	<b>0.29667</b>	<b>\$72,481.31</b>	<b>\$72,481.31</b>	<b>\$79,624.20</b>	<b>100.0000</b>

Given under my hand and the official seal of my office this 23rd day of April, 2024

Ryan A. Niekamp, County Clerk



# FINAL Tax Computation Report Adams County

Taxing District 8F07 - GOLDEN FIRE

Equalization Factor 1.0000

Property Type	Total EAV	Rate Setting EAV	Other Values	Overlapping County	Overlap EAV
Farm	30,022,846	30,022,846	EZ Value Abated	Schuyler County	*5,184,923
Residential	11,155,733	11,155,733	EZ Tax Abated	<b>Total</b>	<b>5,184,923</b>
Commercial	2,619,520	2,619,520	New Property	<i>* denotes use of estimated EAV</i>	
Industrial	0	0	TIF Increment		
Mineral	0	0			
State Railroad	3,019,720	3,019,720			
Local Railroad	58,210	58,210			
<b>County Total</b>	<b>46,876,029</b>	<b>46,876,029</b>			
<b>Total + Overlap</b>	<b>52,060,952</b>	<b>52,060,952</b>			

Fund/Name	Levy Request	Maximum Rate	Calc'ed Rate	Actual Rate	Certified Rate	Total Extension	Total Extension After TIF & EZ	Total Extension w/Overlaps	Percent
001 GENERAL CORP	89,086.00	0.30000	0.171119	0.17112	0.17112	\$80,214.26	\$80,214.26	\$89,086.70	85.5857
035 TORT JUDGEMENT/LIABILIT'	15,000.00	0.00000	0.028812	0.02882	0.02882	\$13,509.67	\$13,509.67	\$15,003.97	14.4143
<b>Totals</b>	<b>104,086.00</b>		<b>0.199931</b>	<b>0.19994</b>	<b>0.19994</b>	<b>\$93,723.93</b>	<b>\$93,723.93</b>	<b>\$104,090.67</b>	<b>100.0000</b>

Given under my hand and the official seal of my office this 23rd day of April, 2024

Ryan A. Niekamp, County Clerk



# FINAL Tax Computation Report Adams County

Taxing District 8F08 - LIBERTY FIRE

Equalization Factor 1.0000

Property Type	Total EAV	Rate Setting EAV	Other Values	
Farm	40,106,803	40,106,803	EZ Value Abated	0
Residential	21,903,318	21,903,318	EZ Tax Abated	\$0.00
Commercial	3,375,730	3,375,730	New Property	440,980
Industrial	1,139	1,139	TIF Increment	0
Mineral	0	0		
State Railroad	0	0		
Local Railroad	0	0		
<b>County Total</b>	<b>65,386,990</b>	<b>65,386,990</b>		
<b>Total + Overlap</b>	<b>65,386,990</b>	<b>65,386,990</b>		

Fund/Name	Levy Request	Maximum Rate	Calc'ed Rate	Actual Rate	Certified Rate	Total Extension	Total Extension After TIF & EZ	Total Extension w/Overlaps	Percent
001 GENERAL CORP	180,703.00	0.30000	0.276359	0.27636	0.27636	\$180,703.49	\$180,703.49	\$180,703.49	92.3324
035 TORT JUDGEMENT/LIABILIT'	15,000.00	0.00000	0.022940	0.02295	0.02295	\$15,006.31	\$15,006.31	\$15,006.31	7.6676
<b>Totals</b>	<b>195,703.00</b>		<b>0.299299</b>	<b>0.29931</b>	<b>0.29931</b>	<b>\$195,709.80</b>	<b>\$195,709.80</b>	<b>\$195,709.80</b>	<b>100.0000</b>

Given under my hand and the official seal of my office this 23rd day of April, 2024

\_\_\_\_\_  
Ryan A. Niekamp, County Clerk



# FINAL Tax Computation Report Adams County

Taxing District 8F09 - LIMA-TIOGA FIRE

Equalization Factor 1.0000

Property Type	Total EAV	Rate Setting EAV	Other Values	Overlapping County	Overlap EAV
Farm	11,346,407	11,346,407	EZ Value Abated	Hancock County	*13,678,008
Residential	4,108,811	4,108,811	EZ Tax Abated	<b>Total</b>	<b>13,678,008</b>
Commercial	2,970,020	2,970,020	New Property	<i>* denotes use of estimated EAV</i>	
Industrial	3,073	3,073	TIF Increment		
Mineral	0	0			
State Railroad	0	0			
Local Railroad	0	0			
<b>County Total</b>	<b>18,428,311</b>	<b>18,428,311</b>			
<b>Total + Overlap</b>	<b>32,106,319</b>	<b>32,106,319</b>			

Fund/Name	Levy Request	Maximum Rate	Calc'ed Rate	Actual Rate	Certified Rate	Total Extension	Total Extension After TIF & EZ	Total Extension w/Overlaps	Percent
001 GENERAL CORP	58,300.00	0.30000	0.181584	0.18159	0.18159	\$33,463.97	\$33,463.97	\$58,301.86	100.0000
<b>Totals</b>	<b>58,300.00</b>		<b>0.181584</b>	<b>0.18159</b>	<b>0.18159</b>	<b>\$33,463.97</b>	<b>\$33,463.97</b>	<b>\$58,301.86</b>	<b>100.0000</b>

Given under my hand and the official seal of my office this 23rd day of April, 2024

Ryan A. Niekamp, County Clerk



# FINAL Tax Computation Report Adams County

Taxing District 8F10 - LORAIN FIRE

Equalization Factor 1.0000

Property Type	Total EAV	Rate Setting EAV	Other Values	
Farm	8,469,470	8,469,470	EZ Value Abated	0
Residential	4,071,063	4,071,063	EZ Tax Abated	\$0.00
Commercial	483,160	483,160	New Property	42,580
Industrial	11,661	11,661	TIF Increment	0
Mineral	0	0		
State Railroad	0	0		
Local Railroad	0	0		
<b>County Total</b>	<b>13,035,354</b>	<b>13,035,354</b>		
<b>Total + Overlap</b>	<b>13,035,354</b>	<b>13,035,354</b>		

Fund/Name	Levy Request	Maximum Rate	Calc'ed Rate	Actual Rate	Certified Rate	Total Extension	Total Extension After TIF & EZ	Total Extension w/Overlaps	Percent
001 GENERAL CORP	28,804.00	0.30000	0.220968	0.22097	0.22097	\$28,804.22	\$28,804.22	\$28,804.22	90.5652
035 TORT JUDGEMENT/LIABILIT'	3,000.00	0.00000	0.023014	0.02302	0.02302	\$3,000.74	\$3,000.74	\$3,000.74	9.4348
<b>Totals</b>	<b>31,804.00</b>		<b>0.243982</b>	<b>0.24399</b>	<b>0.24399</b>	<b>\$31,804.96</b>	<b>\$31,804.96</b>	<b>\$31,804.96</b>	<b>100.0000</b>

Given under my hand and the official seal of my office this 23rd day of April, 2024

Ryan A. Niekamp, County Clerk



# FINAL Tax Computation Report Adams County

Taxing District 8F11 - MENDON FIRE

Equalization Factor 1.0000

Property Type	Total EAV	Rate Setting EAV	Other Values	
Farm	18,932,249	18,932,249	EZ Value Abated	0
Residential	15,894,246	15,894,246	EZ Tax Abated	\$0.00
Commercial	1,686,040	1,686,040	New Property	305,660
Industrial	4,191	4,191	TIF Increment	0
Mineral	0	0		
State Railroad	181,512	181,512		
Local Railroad	3,780	3,780		
<b>County Total</b>	<b>36,702,018</b>	<b>36,702,018</b>		
<b>Total + Overlap</b>	<b>36,702,018</b>	<b>36,702,018</b>		

Fund/Name	Levy Request	Maximum Rate	Calc'ed Rate	Actual Rate	Certified Rate	Total Extension	Total Extension After TIF & EZ	Total Extension w/Overlaps	Percent
001 GENERAL CORP	66,365.00	0.30000	0.180821	0.18083	0.18083	\$66,368.26	\$66,368.26	\$66,368.26	100.0000
<b>Totals</b>	<b>66,365.00</b>		<b>0.180821</b>	<b>0.18083</b>	<b>0.18083</b>	<b>\$66,368.26</b>	<b>\$66,368.26</b>	<b>\$66,368.26</b>	<b>100.0000</b>

Given under my hand and the official seal of my office this 23rd day of April, 2024

Ryan A. Niekamp, County Clerk



# FINAL Tax Computation Report Adams County


Taxing District 8F12 - PAYSON-FALL CR FIRE

Equalization Factor 1.0000

Property Type	Total EAV	Rate Setting EAV	Other Values	
Farm	35,228,492	35,228,492	EZ Value Abated	0
Residential	26,890,152	26,890,152	EZ Tax Abated	\$0.00
Commercial	2,497,300	2,497,300	New Property	671,090
Industrial	15	15	TIF Increment	0
Mineral	76,200	76,200		
State Railroad	0	0		
Local Railroad	0	0		
<b>County Total</b>	<b>64,692,159</b>	<b>64,692,159</b>		
<b>Total + Overlap</b>	<b>64,692,159</b>	<b>64,692,159</b>		

Fund/Name	Levy Request	Maximum Rate	Calc'ed Rate	Actual Rate	Certified Rate	Total Extension	Total Extension After TIF & EZ	Total Extension w/Overlaps	Percent
001 GENERAL CORP	154,500.00	0.30000	0.238823	0.23883	0.23883	\$154,504.28	\$154,504.28	\$154,504.28	88.6361
027 AUDIT	800.00	0.00500	0.001237	0.00124	0.00124	\$802.18	\$802.18	\$802.18	0.4602
035 TORT JUDGEMENT/LIABILIT'	17,000.00	0.00000	0.026278	0.02628	0.02628	\$17,001.10	\$17,001.10	\$17,001.10	9.7532
047 SOCIAL SECURITY	2,000.00	0.00000	0.003092	0.00310	0.00310	\$2,005.46	\$2,005.46	\$2,005.46	1.1505
<b>Totals</b>	<b>174,300.00</b>		<b>0.269430</b>	<b>0.26945</b>	<b>0.26945</b>	<b>\$174,313.02</b>	<b>\$174,313.02</b>	<b>\$174,313.02</b>	<b>100.0000</b>

Given under my hand and the official seal of my office this 23rd day of April, 2024



Ryan A. Niekamp, County Clerk





# FINAL Tax Computation Report Adams County

Taxing District 8F13 - TRI-TOWNSHIP FIRE

Equalization Factor 1.0000

Property Type	Total EAV	Rate Setting EAV	Other Values	
Farm	39,722,957	39,722,957	EZ Value Abated	0
Residential	243,200,074	243,200,074	EZ Tax Abated	\$0.00
Commercial	45,831,988	45,831,988	New Property	2,956,780
Industrial	62,502,292	62,502,292	TIF Increment	0
Mineral	120,320	120,320		
State Railroad	5,085,056	5,085,056		
Local Railroad	15,980	15,980		
<b>County Total</b>	<b>396,478,667</b>	<b>396,478,667</b>		
<b>Total + Overlap</b>	<b>396,478,667</b>	<b>396,478,667</b>		

Fund/Name	Levy Request	Maximum Rate	Calc'ed Rate	Actual Rate	Certified Rate	Total Extension	Total Extension After TIF & EZ	Total Extension w/Overlaps	Percent
001 GENERAL CORP	1,228,995.00	0.40000	0.309978	0.30998	0.30998	\$1,229,004.57	\$1,229,004.57	\$1,229,004.57	71.5690
013 FIREFIGHTERS PENSION	405,000.00	0.00000	0.102149	0.10215	0.10215	\$405,002.96	\$405,002.96	\$405,002.96	23.5847
027 AUDIT	9,700.00	0.00500	0.002447	0.00245	0.00245	\$9,713.73	\$9,713.73	\$9,713.73	0.5657
035 TORT JUDGEMENT/LIABILIT'	73,500.00	0.00000	0.018538	0.01854	0.01854	\$73,507.14	\$73,507.14	\$73,507.14	4.2806
<b>Totals</b>	<b>1,717,195.00</b>		<b>0.433112</b>	<b>0.43312</b>	<b>0.43312</b>	<b>\$1,717,228.40</b>	<b>\$1,717,228.40</b>	<b>\$1,717,228.40</b>	<b>100.0000</b>

Given under my hand and the official seal of my office this 23rd day of April, 2024

Ryan A. Niekamp, County Clerk



# FINAL Tax Computation Report Adams County

Taxing District 8F14 - URSA FIRE

Equalization Factor 1.0000

Property Type	Total EAV	Rate Setting EAV	Other Values	
Farm	16,682,315	16,682,315	EZ Value Abated	0
Residential	15,069,852	15,069,852	EZ Tax Abated	\$0.00
Commercial	1,900,610	1,900,610	New Property	316,480
Industrial	6,751	6,751	TIF Increment	0
Mineral	0	0		
State Railroad	0	0		
Local Railroad	0	0		
<b>County Total</b>	<b>33,659,528</b>	<b>33,659,528</b>		
<b>Total + Overlap</b>	<b>33,659,528</b>	<b>33,659,528</b>		

Fund/Name	Levy Request	Maximum Rate	Calc'ed Rate	Actual Rate	Certified Rate	Total Extension	Total Extension After TIF & EZ	Total Extension w/Overlaps	Percent
001 GENERAL CORP	44,100.00	0.23000	0.131018	0.13102	0.13102	\$44,100.71	\$44,100.71	\$44,100.71	100.0000
<b>Totals</b>	<b>44,100.00</b>		<b>0.131018</b>	<b>0.13102</b>	<b>0.13102</b>	<b>\$44,100.71</b>	<b>\$44,100.71</b>	<b>\$44,100.71</b>	<b>100.0000</b>

Given under my hand and the official seal of my office this 23rd day of April, 2024

Ryan A. Niekamp, County Clerk



# FINAL Tax Computation Report Adams County

Taxing District 9S01 - CLAYTON SANITARY

Equalization Factor 1.0000

Property Type	Total EAV	Rate Setting EAV	Other Values	
Farm	81,910	81,910	EZ Value Abated	0
Residential	4,786,865	4,786,865	EZ Tax Abated	\$0.00
Commercial	633,040	633,040	New Property	16,340
Industrial	1	1	TIF Increment	0
Mineral	0	0		
State Railroad	0	0		
Local Railroad	1,910	1,910		
<b>County Total</b>	<b>5,503,726</b>	<b>5,503,726</b>		
<b>Total + Overlap</b>	<b>5,503,726</b>	<b>5,503,726</b>		

Fund/Name	Levy Request	Maximum Rate	Calc'ed Rate	Actual Rate	Certified Rate	Total Extension	Total Extension After TIF & EZ	Total Extension w/Overlaps	Percent
001 GENERAL CORP	4,060.00	0.08300	0.073768	0.07377	0.07377	\$4,060.10	\$4,060.10	\$4,060.10	100.0000
<b>Totals</b>	<b>4,060.00</b>		<b>0.073768</b>	<b>0.07377</b>	<b>0.07377</b>	<b>\$4,060.10</b>	<b>\$4,060.10</b>	<b>\$4,060.10</b>	<b>100.0000</b>

Given under my hand and the official seal of my office this 23rd day of April, 2024

Ryan A. Niekamp, County Clerk



# FINAL Tax Computation Report Adams County

Taxing District 9SL01 - URSA STREET LIGHT

Equalization Factor 1.0000

Property Type	Total EAV	Rate Setting EAV	Other Values	
Farm	14,983,206	14,983,206	EZ Value Abated	0
Residential	14,953,072	14,953,072	EZ Tax Abated	\$0.00
Commercial	1,900,610	1,900,610	New Property	316,480
Industrial	6,751	6,751	TIF Increment	0
Mineral	0	0		
State Railroad	0	0		
Local Railroad	0	0		
<b>County Total</b>	<b>31,843,639</b>	<b>31,843,639</b>		
<b>Total + Overlap</b>	<b>31,843,639</b>	<b>31,843,639</b>		

Fund/Name	Levy Request	Maximum Rate	Calc'ed Rate	Actual Rate	Certified Rate	Total Extension	Total Extension After TIF & EZ	Total Extension w/Overlaps	Percent
001 GENERAL CORP	8,000.00	0.12500	0.025123	0.02513	0.02513	\$8,002.31	\$8,002.31	\$8,002.31	100.0000
<b>Totals</b>	<b>8,000.00</b>		<b>0.025123</b>	<b>0.02513</b>	<b>0.02513</b>	<b>\$8,002.31</b>	<b>\$8,002.31</b>	<b>\$8,002.31</b>	<b>100.0000</b>

Given under my hand and the official seal of my office this 23rd day of April, 2024

Ryan A. Niekamp, County Clerk



# FINAL Tax Computation Report Adams County

Taxing District 9SS4 - SS AREA 4 HIST QCY DIST

Equalization Factor 1.0000

Property Type	Total EAV	Rate Setting EAV	Other Values	
Farm	0	0	EZ Value Abated	0
Residential	0	0	EZ Tax Abated	\$0.00
Commercial	50,774,941	39,335,301	New Property	360,760
Industrial	2,127,960	1,703,404	TIF Increment	11,864,196
Mineral	0	0		
State Railroad	0	0		
Local Railroad	0	0		
<b>County Total</b>	<b>52,902,901</b>	<b>41,038,705</b>		
<b>Total + Overlap</b>	<b>52,902,901</b>	<b>41,038,705</b>		

Fund/Name	Levy Request	Maximum Rate	Calc'ed Rate	Actual Rate	Certified Rate	Total Extension	Total Extension After TIF & EZ	Total Extension w/Overlaps	Percent
023 SPECIAL SERVICE AREA	111,280.00	0.35000	0.271159	0.27116	0.27116	\$143,451.51	\$111,280.55	\$111,280.55	100.0000
<b>Totals</b>	<b>111,280.00</b>		<b>0.271159</b>	<b>0.27116</b>	<b>0.27116</b>	<b>\$143,451.51</b>	<b>\$111,280.55</b>	<b>\$111,280.55</b>	<b>100.0000</b>

Given under my hand and the official seal of my office this 23rd day of April, 2024

Ryan A. Niekamp, County Clerk



# FINAL Tax Computation Report Adams County

Taxing District 9T02 - CENTRAL BUSINESS DIST WEST

Equalization Factor 1.0000

Property Type	Total EAV	TIF Base EAV	Other Values	
Farm	0	0	EZ Value Abated	0
Residential	900,280	276,368	EZ Tax Abated	\$0.00
Commercial	13,250,750	4,490,330	New Property	0
Industrial	613,450	249,234	TIF Increment	10,182,010
Mineral	0	0		
State Railroad	433,462	0		
Local Railroad	0	0		
<b>County Total</b>	<b>15,197,942</b>	<b>5,015,932</b>		
<b>Total + Overlap</b>	<b>15,197,942</b>	<b>5,015,932</b>		

Fund/Name	Levy Request	Maximum Rate	Calc'ed Rate	Actual Rate	Certified Rate	Total Extension	Total Extension After TIF & EZ	Total Extension w/Overlaps	Percent
001 GENERAL CORP	0.00	0.00000	0.000000	0.00000	0.00000	\$0.00	\$698,349.96	\$698,349.96	100.0000
<b>Totals</b>	<b>0.00</b>		<b>0.000000</b>	<b>0.00000</b>	<b>0.00000</b>	<b>\$0.00</b>	<b>\$698,349.96</b>	<b>\$698,349.96</b>	<b>100.0000</b>

Given under my hand and the official seal of my office this 23rd day of April, 2024

Ryan A. Niekamp, County Clerk



# FINAL Tax Computation Report Adams County

Taxing District 9T03 - CENTRAL BUSINESS DIST EAST

Equalization Factor 1.0000

Property Type	Total EAV	TIF Base EAV	Other Values	
Farm	0	0	EZ Value Abated	0
Residential	111,540	79,030	EZ Tax Abated	\$0.00
Commercial	8,297,781	5,613,391	New Property	0
Industrial	351,950	291,610	TIF Increment	2,779,820
Mineral	0	0		
State Railroad	0	0		
Local Railroad	11,360	8,780		
<b>County Total</b>	<b>8,772,631</b>	<b>5,992,811</b>		
<b>Total + Overlap</b>	<b>8,772,631</b>	<b>5,992,811</b>		

Fund/Name	Levy Request	Maximum Rate	Calc'ed Rate	Actual Rate	Certified Rate	Total Extension	Total Extension After TIF & EZ	Total Extension w/Overlaps	Percent
001 GENERAL CORP	0.00	0.00000	0.000000	0.00000	0.00000	\$0.00	\$191,350.26	\$191,350.26	100.0000
<b>Totals</b>	<b>0.00</b>		<b>0.000000</b>	<b>0.00000</b>	<b>0.00000</b>	<b>\$0.00</b>	<b>\$191,350.26</b>	<b>\$191,350.26</b>	<b>100.0000</b>

Given under my hand and the official seal of my office this 23rd day of April, 2024

Ryan A. Niekamp, County Clerk

