

# FINAL Tax Computation Report Adams County

Property Type	Total EAV	Rate Setting EAV	Other Values	
Farm	221,735,863	221,735,863	EZ Value Abated	33,117,200
Residential	826,414,193	825,789,376	EZ Tax Abated	\$264,715.72
Commercial	268,993,464	248,248,194	New Property	17,439,490
Industrial	69,468,340	48,854,774	TIF Increment	8,867,873
Mineral	82,300	82,300		
State Railroad	11,364,640	11,364,640		
Local Railroad	173,110	171,690		
<b>County Total</b>	<b>1,398,231,910</b>	<b>1,356,246,837</b>		
<b>Total + Overlap</b>	<b>1,398,231,910</b>	<b>1,356,246,837</b>		

Fund/Name	Levy Request	Maximum Rate	Calc'ed Rate	Actual Rate	Certified Rate	Total Extension	Total Extension After TIF & EZ	Total Extension w/Overlaps	Percent
001 GENERAL CORP	3,100,000.00	0.00000	0.228572	0.22858	0.22858	\$3,196,078.50	\$3,100,109.02	\$3,100,109.02	28.5966
003 BONDS AND INTEREST	0.00	0.00000	0.000000	0.00000	0.00000	\$0.00	\$0.00	\$0.00	0.0000
003A JAIL BONDS & INTEREST	0.00	0.00000	0.000000	0.00000	0.00000	\$0.00	\$0.00	\$0.00	0.0000
005 PENSION/I.M.R.F.	1,500,000.00	0.00000	0.110599	0.11060	0.11060	\$1,546,444.49	\$1,500,009.00	\$1,500,009.00	13.8366
006 COUNTY HIGHWAY	1,100,000.00	0.10000	0.081106	0.08111	0.08111	\$1,134,105.90	\$1,100,051.81	\$1,100,051.81	10.1472
008 COUNTY BRIDGE/JOINT BRIL	580,000.00	0.05000	0.042765	0.04277	0.04277	\$598,023.79	\$580,066.77	\$580,066.77	5.3507
020 TB CARE & TREATMENT	80,000.00	0.07500	0.005899	0.00590	0.00590	\$82,495.68	\$80,018.56	\$80,018.56	0.7381
021 FEDERAL AID MATCHING	670,000.00	0.05000	0.049401	0.04941	0.04941	\$690,866.39	\$670,121.56	\$670,121.56	6.1814
022 COUNTY HEALTH DEPARTMI	100,000.00	0.10000	0.007373	0.00738	0.00738	\$103,189.51	\$100,091.02	\$100,091.02	0.9233
035 TORT JUDGEMENT/LIABILIT	650,000.00	0.00000	0.047926	0.04793	0.04793	\$670,172.55	\$650,049.11	\$650,049.11	5.9963
047 SOCIAL SECURITY	1,300,000.00	0.00000	0.095853	0.09586	0.09586	\$1,340,345.11	\$1,300,098.22	\$1,300,098.22	11.9925
053 EXTENSION EDUCATION	135,000.00	0.05000	0.009954	0.00996	0.00996	\$139,263.90	\$135,082.18	\$135,082.18	1.2460
064 AMBULANCE	1,100,000.00	0.25000	0.081106	0.08111	0.08111	\$1,134,105.90	\$1,100,051.81	\$1,100,051.81	10.1472
106 DEVELOPMENTAL DISABILIT	525,000.00	0.10000	0.038710	0.03872	0.03872	\$541,395.40	\$525,138.78	\$525,138.78	4.8441
<b>Totals</b>	<b>10,840,000.00</b>		<b>0.799264</b>	<b>0.79933</b>	<b>0.79933</b>	<b>\$11,176,487.12</b>	<b>\$10,840,887.84</b>	<b>\$10,840,887.84</b>	<b>100.0000</b>

Given under my hand and the official seal of my office this 26th day of April, 2021

Ryan A. Niekamp

---

Ryan A. Niekamp, County Clerk



# FINAL Tax Computation Report Adams County

Taxing District 3R01 - CLAYTON ROAD DIST

Equalization Factor 1.0000

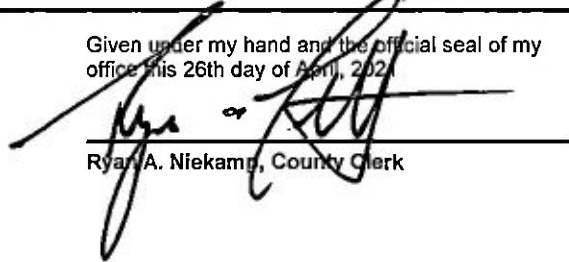
Property Type	Total EAV	Rate Setting EAV
Farm	11,894,710	11,894,710
Residential	6,225,950	6,225,950
Commercial	1,047,370	1,047,370
Industrial	1	1
Mineral	0	0
State Railroad	290,965	290,965
Local Railroad	25,060	25,060
<b>County Total</b>	<b>19,484,056</b>	<b>19,484,056</b>
<b>Total + Overlap</b>	<b>19,484,056</b>	<b>19,484,056</b>

Other Values	
EZ Value Abated	0
EZ Tax Abated	\$0.00
New Property	265,820
TIF Increment	0

Road and Bridge Transfer		
Municipality	Fund	Amount Extended
4B00 - VILLAGE OF CLAYTON	007	\$4,864.15
4E00 - VILLAGE OF GOLDEN	007	\$344.58
<b>Total</b>		<b>\$5,208.73</b>

Fund/Name	Levy Request	Maximum Rate	Calc'ed Rate	Actual Rate	Certified Rate	Total Extension	Total Extension After TIF & EZ	Total Extension w/Overlaps	Percent
007 GENERAL ROAD	39,000.00	0.20000	0.200164	0.20000	0.20000	\$38,968.11	\$38,968.11	\$38,968.11	44.1336
008 COUNTY BRIDGE/JOINT BRID	9,800.00	0.05000	0.050298	0.05000	0.05000	\$9,742.03	\$9,742.03	\$9,742.03	11.0334
009 PERMANENT ROAD	0.00	0.16700	0.167000	0.16700	0.16700	\$32,538.37	\$32,538.37	\$32,538.37	36.8515
010 EQUIPMENT & BUILDING	6,800.00	0.03500	0.034900	0.03491	0.03491	\$6,801.88	\$6,801.88	\$6,801.88	7.7035
035 TORT JUDGEMENT/LIABILIT'	245.00	0.00000	0.001257	0.00126	0.00126	\$245.50	\$245.50	\$245.50	0.2780
<b>Totals</b>	<b>55,845.00</b>		<b>0.453619</b>	<b>0.45317</b>	<b>0.45317</b>	<b>\$88,295.89</b>	<b>\$88,295.89</b>	<b>\$88,295.89</b>	<b>100.0000</b>

Given under my hand and the official seal of my office this 26th day of April, 2021.

  
 \_\_\_\_\_  
 Ryan A. Niekamp, County Clerk



# FINAL Tax Computation Report Adams County

Taxing District 3R02 - NORTHEAST ROAD DIST

Equalization Factor 1.0000


Property Type	Total EAV	Rate Setting EAV
Farm	10,807,983	10,807,983
Residential	6,747,034	6,747,034
Commercial	1,407,060	1,407,060
Industrial	0	0
Mineral	0	0
State Railroad	1,616,901	1,616,901
Local Railroad	32,130	32,130
<b>County Total</b>	<b>20,611,108</b>	<b>20,611,108</b>
<b>Total + Overlap</b>	<b>20,611,108</b>	<b>20,611,108</b>

Other Values	
EZ Value Abated	0
EZ Tax Abated	\$0.00
New Property	105,010
TIF Increment	0

Road and Bridge Transfer		
Municipality	Fund	Amount Extended
4E00 - VILLAGE OF GOLDEN	007	\$5,613.01
4F00 - VILLAGE OF LAPRAIRIE	007	\$558.43
<b>Total</b>		<b>\$6,171.44</b>

Fund/Name	Levy Request	Maximum Rate	Calc'ed Rate	Actual Rate	Certified Rate	Total Extension	Total Extension After TIF & EZ	Total Extension w/Overlaps	Percent
007 GENERAL ROAD	33,825.00	0.16500	0.16411	0.16412	0.16412	\$33,826.95	\$33,826.95	\$33,826.95	39.5785
008 COUNTY BRIDGE/JOINT BRIL	10,250.00	0.05000	0.049731	0.04974	0.04974	\$10,251.97	\$10,251.97	\$10,251.97	11.9951
009 PERMANENT ROAD	0.00	0.15000	0.150000	0.15000	0.15000	\$30,916.66	\$30,916.66	\$30,916.66	36.1733
010 EQUIPMENT & BUILDING	7,120.00	0.03500	0.034545	0.03455	0.03455	\$7,121.14	\$7,121.14	\$7,121.14	8.3319
035 TORT JUDGEMENT/LIABILIT'	3,200.00	0.00000	0.015526	0.01553	0.01553	\$3,200.91	\$3,200.91	\$3,200.91	3.7452
047 SOCIAL SECURITY	150.00	0.00000	0.000728	0.00073	0.00073	\$150.46	\$150.46	\$150.46	0.1760
<b>Totals</b>	<b>54,545.00</b>		<b>0.414641</b>	<b>0.41467</b>	<b>0.41467</b>	<b>\$85,468.09</b>	<b>\$85,468.09</b>	<b>\$85,468.09</b>	<b>100.0000</b>

Given upon my hand and the official seal of my office this 26th day of April, 2021.

  
\_\_\_\_\_  
Ryan W. Niekamp, County Clerk



# FINAL Tax Computation Report Adams County

Taxing District 3R03 - CAMP POINT ROAD DIST

Equalization Factor 1.0000

Property Type	Total EAV	Rate Setting EAV
Farm	11,787,890	11,787,890
Residential	16,078,060	16,078,060
Commercial	4,575,770	4,575,770
Industrial	21,839	21,839
Mineral	0	0
State Railroad	1,975,093	1,975,093
Local Railroad	0	0
<b>County Total</b>	<b>34,438,652</b>	<b>34,438,652</b>
<b>Total + Overlap</b>	<b>34,438,652</b>	<b>34,438,652</b>


Other Values	
EZ Value Abated	0
EZ Tax Abated	\$0.00
New Property	601,950
TIF Increment	0

Road and Bridge Transfer

Municipality	Fund	Amount Extended
4A00 - VILLAGE OF CAMP POINT	007	\$34,889.68
<b>Total</b>		<b>\$34,889.68</b>

Fund/Name	Levy Request	Maximum Rate	Calc'ed Rate	Actual Rate	Certified Rate	Total Extension	Total Extension After TIF & EZ	Total Extension w/Overlaps	Percent
007 GENERAL ROAD	163,375.00	0.66000	0.474394	0.47440	0.47440	\$163,376.97	\$163,376.97	\$163,376.97	64.2915
008 COUNTY BRIDGE/JOINT BRID	17,200.00	0.05000	0.049944	0.04995	0.04995	\$17,202.11	\$17,202.11	\$17,202.11	6.7693
009 PERMANENT ROAD	0.00	0.16700	0.167000	0.16700	0.16700	\$57,512.55	\$57,512.55	\$57,512.55	22.6321
010 EQUIPMENT & BUILDING	11,925.00	0.03500	0.034627	0.03463	0.03463	\$11,926.11	\$11,926.11	\$11,926.11	4.6931
035 TORT JUDGEMENT/LIABILIT'	3,550.00	0.00000	0.010308	0.01031	0.01031	\$3,550.63	\$3,550.63	\$3,550.63	1.3972
047 SOCIAL SECURITY	550.00	0.00000	0.001597	0.00160	0.00160	\$551.02	\$551.02	\$551.02	0.2168
<b>Totals</b>	<b>196,600.00</b>		<b>0.737870</b>	<b>0.73789</b>	<b>0.73789</b>	<b>\$254,119.39</b>	<b>\$254,119.39</b>	<b>\$254,119.39</b>	<b>100.0000</b>

Given under my hand and the official seal of my office this 26th day of April, 2021



Ryan L. Niekamp, County Clerk



# FINAL Tax Computation Report Adams County

Taxing District 3R04 - HOUSTON ROAD DIST

Equalization Factor 1.0000

Property Type	Total EAV	Rate Setting EAV
Farm	11,732,470	11,732,470
Residential	1,108,120	1,108,120
Commercial	601,080	601,080
Industrial	2,595	2,595
Mineral	0	0
State Railroad	0	0
Local Railroad	13,430	13,430
<b>County Total</b>	<b>13,457,695</b>	<b>13,457,695</b>
<b>Total + Overlap</b>	<b>13,457,695</b>	<b>13,457,695</b>


Other Values	
EZ Value Abated	0
EZ Tax Abated	\$0.00
New Property	120,350
TIF Increment	0

Road and Bridge Transfer

Municipality	Fund	Amount Extended
4E00 - VILLAGE OF GOLDEN	007	\$570.59
<b>Total</b>		<b>\$570.59</b>

Fund/Name	Levy Request	Maximum Rate	Calc'ed Rate	Actual Rate	Certified Rate	Total Extension	Total Extension After TIF & EZ	Total Extension w/Overlaps	Percent
007 GENERAL ROAD	44,360.03	0.33000	0.329626	0.32963	0.32963	\$44,360.60	\$44,360.60	\$44,360.60	55.9160
008 COUNTY BRIDGE/JOINT BRID	6,722.55	0.05000	0.049953	0.04996	0.04996	\$6,723.46	\$6,723.46	\$6,723.46	8.4748
009 PERMANENT ROAD	0.00	0.16700	0.167000	0.16700	0.16700	\$22,474.35	\$22,474.35	\$22,474.35	28.3286
010 EQUIPMENT & BUILDING	4,706.68	0.03500	0.034974	0.03498	0.03498	\$4,707.50	\$4,707.50	\$4,707.50	5.9337
035 TORT JUDGEMENT/LIABILIT'	1,067.85	0.00000	0.007935	0.00794	0.00794	\$1,068.54	\$1,068.54	\$1,068.54	1.3469
<b>Totals</b>	<b>56,857.11</b>		<b>0.589488</b>	<b>0.58951</b>	<b>0.58951</b>	<b>\$79,334.45</b>	<b>\$79,334.45</b>	<b>\$79,334.45</b>	<b>100.0000</b>

Given under my hand and the official seal of my office this 26th day of April, 2021.



Ryan A. Niekamp, County Clerk



# FINAL Tax Computation Report Adams County

Taxing District 3R05 - HONEY CREEK ROAD DIST

Equalization Factor 1.0000

Property Type	Total EAV	Rate Setting EAV	Other Values		Road and Bridge Transfer		
Farm	10,340,395	10,340,395	EZ Value Abated	0	<u>Municipality</u>	<u>Fund</u>	<u>Amount Extended</u>
Residential	4,975,604	4,975,604	EZ Tax Abated	\$0.00	4C00 - VILLAGE OF COATSBURG	007	\$3,295.30
Commercial	812,850	812,850	New Property	356,910	<b>Total</b>		
Industrial	2,042	2,042	TIF Increment	0	<b>\$3,295.30</b>		
Mineral	0	0					
State Railroad	687,910	687,910					
Local Railroad	0	0					
<b>County Total</b>	<b>16,818,801</b>	<b>16,818,801</b>					
<b>Total + Overlap</b>	<b>16,818,801</b>	<b>16,818,801</b>					

Fund/Name	Levy Request	Maximum Rate	Calc'd Rate	Actual Rate	Certified Rate	Total Extension	Total Extension After TIF & EZ	Total Extension w/Overlaps	Percent
007 GENERAL ROAD	74,934.00	0.66000	0.445537	0.44554	0.44554	\$74,934.49	\$74,934.49	\$74,934.49	63.9005
008 COUNTY BRIDGE/JOINT BRID	8,409.00	0.05000	0.049998	0.05000	0.05000	\$8,409.40	\$8,409.40	\$8,409.40	7.1711
009 PERMANENT ROAD	0.00	0.16700	0.167000	0.16700	0.16700	\$28,087.40	\$28,087.40	\$28,087.40	23.9516
010 EQUIPMENT & BUILDING	5,836.00	0.03500	0.034699	0.03470	0.03470	\$5,836.12	\$5,836.12	\$5,836.12	4.9768
<b>Totals</b>	<b>89,179.00</b>		<b>0.697234</b>	<b>0.69724</b>	<b>0.69724</b>	<b>\$117,267.41</b>	<b>\$117,267.41</b>	<b>\$117,267.41</b>	<b>100.0000</b>

Given under my hand and the official seal of my office this 26th day of April, 2021

[Handwritten Signature]

---

Ryan A. Niekamp, County Clerk



# FINAL Tax Computation Report Adams County

Taxing District 3R06 - KEENE ROAD DIST

Equalization Factor 1.0000

Property Type	Total EAV	Rate Setting EAV
Farm	8,520,310	8,520,310
Residential	3,351,190	3,351,190
Commercial	411,020	411,020
Industrial	12,702	12,702
Mineral	0	0
State Railroad	0	0
Local Railroad	0	0
<b>County Total</b>	<b>12,295,222</b>	<b>12,295,222</b>
<b>Total + Overlap</b>	<b>12,295,222</b>	<b>12,295,222</b>


Other Values	
EZ Value Abated	0
EZ Tax Abated	\$0.00
New Property	522,840
TIF Increment	0

Road and Bridge Transfer

Municipality	Fund	Amount Extended
4100 - VILLAGE OF LORAINÉ	007	\$3,999.24
<b>Total</b>		<b>\$3,999.24</b>

Fund/Name	Levy Request	Maximum Rate	Calc'ed Rate	Actual Rate	Certified Rate	Total Extension	Total Extension After TIF & EZ	Total Extension w/Overlaps	Percent
007 GENERAL ROAD	40,800.00	0.33000	0.331836	0.330000	0.330000	\$40,574.23	\$40,574.23	\$40,574.23	52.7013
008 COUNTY BRIDGE/JOINT BRID	6,200.00	0.05000	0.050426	0.050000	0.050000	\$6,147.61	\$6,147.61	\$6,147.61	7.9851
009 PERMANENT ROAD	0.00	0.16500	0.165000	0.165000	0.165000	\$20,287.12	\$20,287.12	\$20,287.12	26.3507
010 EQUIPMENT & BUILDING	4,325.00	0.03500	0.035176	0.035000	0.035000	\$4,303.33	\$4,303.33	\$4,303.33	5.5895
035 TORT JUDGEMENT/LIABILITY	4,800.00	0.00000	0.039040	0.039005	0.039005	\$4,801.28	\$4,801.28	\$4,801.28	6.2363
047 SOCIAL SECURITY	875.00	0.00000	0.007117	0.007120	0.007120	\$875.42	\$875.42	\$875.42	1.1371
<b>Totals</b>	<b>57,000.00</b>		<b>0.628595</b>	<b>0.62617</b>	<b>0.62617</b>	<b>\$76,988.99</b>	<b>\$76,988.99</b>	<b>\$76,988.99</b>	<b>100.0000</b>

Given under my hand and the official seal of my office this 26th day of April, 2021



Ryan A. Niekamp, County Clerk



# FINAL Tax Computation Report Adams County

Taxing District 3R07 - MENDON ROAD DIST

Equalization Factor 1.0000

Property Type	Total EAV	Rate Setting EAV
Farm	10,289,010	10,289,010
Residential	11,914,075	11,914,075
Commercial	1,129,370	1,129,370
Industrial	2,609	2,609
Mineral	0	0
State Railroad	0	0
Local Railroad	3,400	3,400
<b>County Total</b>	<b>23,338,464</b>	<b>23,338,464</b>
<b>Total + Overlap</b>	<b>23,338,464</b>	<b>23,338,464</b>


Other Values	
EZ Value Abated	0
EZ Tax Abated	\$0.00
New Property	170,200
TIF Increment	0

Road and Bridge Transfer

Municipality	Fund	Amount Extended
4J00 - VILLAGE OF MENDON	007	\$28,379.84
<b>Total</b>		<b>\$28,379.84</b>

Fund/Name	Levy Request	Maximum Rate	Calc'ed Rate	Actual Rate	Certified Rate	Total Extension	Total Extension After TIF & EZ	Total Extension w/Overlaps	Percent
007 GENERAL ROAD	151,507.00	0.66000	0.649173	0.64918	0.64918	\$151,508.64	\$151,508.64	\$151,508.64	69.0911
008 COUNTY BRIDGE/JOINT BRID	11,750.00	0.05000	0.050346	0.05000	0.05000	\$11,669.23	\$11,669.23	\$11,669.23	5.3214
009 PERMANENT ROAD	0.00	0.16700	0.167000	0.16700	0.16700	\$38,975.23	\$38,975.23	\$38,975.23	17.7735
010 EQUIPMENT & BUILDING	8,130.00	0.03500	0.034835	0.03484	0.03484	\$8,131.12	\$8,131.12	\$8,131.12	3.7080
035 TORT JUDGEMENT/LIABILIT'	6,500.00	0.00000	0.027851	0.02786	0.02786	\$6,502.10	\$6,502.10	\$6,502.10	2.9651
047 SOCIAL SECURITY	2,500.00	0.00000	0.010712	0.01072	0.01072	\$2,501.88	\$2,501.88	\$2,501.88	1.1409
<b>Totals</b>	<b>180,387.00</b>		<b>0.939917</b>	<b>0.93960</b>	<b>0.93960</b>	<b>\$219,288.20</b>	<b>\$219,288.20</b>	<b>\$219,288.20</b>	<b>100.0000</b>

Given under my hand and the official seal of my office this 26th day of April, 2021.

  
\_\_\_\_\_  
Ryan A. Niekamp, County Clerk





# FINAL Tax Computation Report Adams County

Taxing District 3R08 - LIMA ROAD DIST

Equalization Factor 1.0000

Property Type	Total EAV	Rate Setting EAV
Farm	8,445,115	8,445,115
Residential	4,067,696	4,067,696
Commercial	2,663,570	2,663,570
Industrial	3,323	3,323
Mineral	0	0
State Railroad	0	0
Local Railroad	0	0
<b>County Total</b>	<b>15,179,704</b>	<b>15,179,704</b>
<b>Total + Overlap</b>	<b>15,179,704</b>	<b>15,179,704</b>


Other Values	
EZ Value Abated	0
EZ Tax Abated	\$0.00
New Property	309,760
TIF Increment	0

Road and Bridge Transfer

Municipality	Fund	Amount Extended
4H00 - VILLAGE OF LIMA	007	\$2,231.10
<b>Total</b>		<b>\$2,231.10</b>

Fund/Name	Levy Request	Maximum Rate	Calc'd Rate	Actual Rate	Certified Rate	Total Extension	Total Extension After TIF & EZ	Total Extension w/Overlaps	Percent
007 GENERAL ROAD	50,250.00	0.33000	0.331034	0.33000	0.33000	\$50,093.02	\$50,093.02	\$50,093.02	53.2068
008 COUNTY BRIDGE/JOINT BRID	7,625.00	0.05000	0.050232	0.05000	0.05000	\$7,589.85	\$7,589.85	\$7,589.85	8.0617
009 PERMANENT ROAD	0.00	0.16700	0.167000	0.16700	0.16700	\$25,350.11	\$25,350.11	\$25,350.11	26.9259
010 EQUIPMENT & BUILDING	5,325.00	0.03500	0.035080	0.03500	0.03500	\$5,312.90	\$5,312.90	\$5,312.90	5.6432
035 TORT JUDGEMENT/LIABILIT'	4,450.00	0.00000	0.029316	0.02932	0.02932	\$4,450.69	\$4,450.69	\$4,450.69	4.7274
047 SOCIAL SECURITY	1,350.00	0.00000	0.008894	0.00890	0.00890	\$1,350.99	\$1,350.99	\$1,350.99	1.4350
<b>Totals</b>	<b>69,000.00</b>		<b>0.621556</b>	<b>0.62022</b>	<b>0.62022</b>	<b>\$94,147.56</b>	<b>\$94,147.56</b>	<b>\$94,147.56</b>	<b>100.0000</b>

Given under my hand and the official seal of my office this 26th day of April, 2021.

  
\_\_\_\_\_  
Ryan A. Niekamp, County Clerk



# FINAL Tax Computation Report Adams County

Taxing District 3R09 - URSA ROAD DIST

Equalization Factor 1.0000


Property Type	Total EAV	Rate Setting EAV
Farm	12,393,567	12,393,567
Residential	12,907,527	12,907,527
Commercial	1,647,070	1,647,070
Industrial	5,101	5,101
Mineral	0	0
State Railroad	0	0
Local Railroad	0	0
<b>County Total</b>	<b>26,953,265</b>	<b>26,953,265</b>
<b>Total + Overlap</b>	<b>26,953,265</b>	<b>26,953,265</b>

Other Values	
EZ Value Abated	0
EZ Tax Abated	\$0.00
New Property	361,290
TIF Increment	0

Road and Bridge Transfer		
Municipality	Fund	Amount Extended
4N00 - VILLAGE OF URSA	007	\$15,223.25
<b>Total</b>		<b>\$15,223.25</b>

Fund/Name	Levy Request	Maximum Rate	Calc'ed Rate	Actual Rate	Certified Rate	Total Extension	Total Extension After TIF & EZ	Total Extension w/Overlaps	Percent
007 GENERAL ROAD	88,750.00	0.33000	0.329274	0.32928	0.32928	\$88,751.71	\$88,751.71	\$88,751.71	54.3375
008 COUNTY BRIDGE/JOINT BRID	13,500.00	0.05000	0.050087	0.05000	0.05000	\$13,476.63	\$13,476.63	\$13,476.63	8.2510
009 PERMANENT ROAD	0.00	0.16700	0.167000	0.16700	0.16700	\$45,011.95	\$45,011.95	\$45,011.95	27.5582
010 EQUIPMENT & BUILDING	9,425.00	0.03500	0.034968	0.03497	0.03497	\$9,425.56	\$9,425.56	\$9,425.56	5.7707
027 AUDIT	1,350.00	0.00500	0.005009	0.00500	0.00500	\$1,347.66	\$1,347.66	\$1,347.66	0.8251
035 TORT JUDGEMENT/LIABILIT	3,000.00	0.00000	0.011130	0.01114	0.01114	\$3,002.59	\$3,002.59	\$3,002.59	1.8383
047 SOCIAL SECURITY	2,317.00	0.00000	0.008596	0.00860	0.00860	\$2,317.98	\$2,317.98	\$2,317.98	1.4192
<b>Totals</b>	<b>118,342.00</b>		<b>0.606064</b>	<b>0.60599</b>	<b>0.60599</b>	<b>\$163,334.08</b>	<b>\$163,334.08</b>	<b>\$163,334.08</b>	<b>100.0000</b>

Given under my hand and the official seal of my office this 26th day of April, 2021.



Ryan A. Niekamp, County Clerk



# FINAL Tax Computation Report Adams County

Taxing District 3R10 - CONCORD ROAD DIST

Equalization Factor 1.0000

Property Type	Total EAV	Rate Setting EAV	Other Values	
Farm	7,351,150	7,351,150	EZ Value Abated	0
Residential	1,107,900	1,107,900	EZ Tax Abated	\$0.00
Commercial	653,160	653,160	New Property	44,780
Industrial	204	204	TIF Increment	0
Mineral	0	0		
State Railroad	0	0		
Local Railroad	0	0		
<b>County Total</b>	<b>9,112,414</b>	<b>9,112,414</b>		
<b>Total + Overlap</b>	<b>9,112,414</b>	<b>9,112,414</b>		

Fund/Name	Levy Request	Maximum Rate	Calc'ed Rate	Actual Rate	Certified Rate	Total Extension	Total Extension After TIF & EZ	Total Extension w/Overlaps	Percent
007 GENERAL ROAD	31,795.00	0.33500	0.348920	0.33500	0.33500	\$30,526.59	\$30,526.59	\$30,526.59	51.3299
008 COUNTY BRIDGE/JOINT BRII	4,542.00	0.05000	0.049844	0.04985	0.04985	\$4,542.54	\$4,542.54	\$4,542.54	7.6382
009 PERMANENT ROAD	0.00	0.16700	0.167000	0.16700	0.16700	\$15,217.73	\$15,217.73	\$15,217.73	25.5884
010 EQUIPMENT & BUILDING	9,084.00	0.10000	0.099688	0.09969	0.09969	\$9,084.17	\$9,084.17	\$9,084.17	15.2749
047 SOCIAL SECURITY	100.00	0.00000	0.001097	0.00110	0.00110	\$100.24	\$100.24	\$100.24	0.1686
<b>Totals</b>	<b>45,521.00</b>		<b>0.666549</b>	<b>0.65264</b>	<b>0.65264</b>	<b>\$59,471.27</b>	<b>\$59,471.27</b>	<b>\$59,471.27</b>	<b>100.0000</b>

Given under my hand and the official seal of my office this 26th day of April, 2021.

Ryan A. Niekamp

---

Ryan A. Niekamp, County Clerk



# FINAL Tax Computation Report Adams County

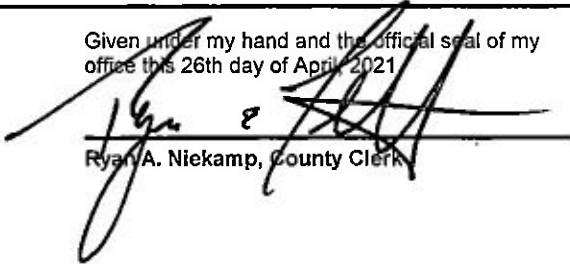
Taxing District 3R11 - MCKEE ROAD DIST

Equalization Factor 1.0000

Property Type	Total EAV	Rate Setting EAV	Other Values	
Farm	5,877,471	5,877,471	EZ Value Abated	0
Residential	769,399	769,399	EZ Tax Abated	\$0.00
Commercial	11,740	11,740	New Property	63,820
Industrial	0	0	TIF Increment	0
Mineral	0	0		
State Railroad	0	0		
Local Railroad	0	0		
<b>County Total</b>	<b>6,658,610</b>	<b>6,658,610</b>		
<b>Total + Overlap</b>	<b>6,658,610</b>	<b>6,658,610</b>		

Fund/Name	Levy Request	Maximum Rate	Calc'ed Rate	Actual Rate	Certified Rate	Total Extension	Total Extension After TIF & EZ	Total Extension w/Overlaps	Percent
007 GENERAL ROAD	44,350.00	0.66000	0.666055	0.66000	0.66000	\$43,946.83	\$43,946.83	\$43,946.83	69.6358
008 COUNTY BRIDGE/JOINT BRIL	3,400.00	0.05000	0.051062	0.05000	0.05000	\$3,329.31	\$3,329.31	\$3,329.31	5.2754
009 PERMANENT ROAD	0.00	0.16700	0.167000	0.16700	0.16700	\$11,119.88	\$11,119.88	\$11,119.88	17.6199
010 EQUIPMENT & BUILDING	2,350.00	0.03500	0.035293	0.03500	0.03500	\$2,330.51	\$2,330.51	\$2,330.51	3.6928
027 AUDIT	350.00	0.00500	0.005256	0.00500	0.00500	\$332.93	\$332.93	\$332.93	0.5275
035 TORT JUDGEMENT/LIABILIT'	2,050.00	0.00000	0.030787	0.03079	0.03079	\$2,050.19	\$2,050.19	\$2,050.19	3.2486
<b>Totals</b>	<b>52,500.00</b>		<b>0.955453</b>	<b>0.94779</b>	<b>0.94779</b>	<b>\$63,109.65</b>	<b>\$63,109.65</b>	<b>\$63,109.65</b>	<b>100.0000</b>

Given under my hand and the official seal of my office this 26th day of April, 2021

  
Ryan A. Niekamp, County Clerk



# FINAL Tax Computation Report Adams County

Taxing District 3R12 - BEVERLY ROAD DIST


Equalization Factor 1.0000

Property Type	Total EAV	Rate Setting EAV
Farm	6,835,500	6,835,500
Residential	1,219,570	1,219,570
Commercial	923,560	923,560
Industrial	1	1
Mineral	0	0
State Railroad	0	0
Local Railroad	0	0
<b>County Total</b>	<b>8,978,631</b>	<b>8,978,631</b>
<b>Total + Overlap</b>	<b>8,978,631</b>	<b>8,978,631</b>

Other Values	
EZ Value Abated	0
EZ Tax Abated	\$0.00
New Property	11,500
TIF Increment	0

Fund/Name	Levy Request	Maximum Rate	Calc'd Rate	Actual Rate	Certified Rate	Total Extension	Total Extension After TIF & EZ	Total Extension w/Overlaps	Percent
007 GENERAL ROAD	56,676.00	0.66000	0.631232	0.63124	0.63124	\$56,676.71	\$56,676.71	\$56,676.71	74.4176
008 COUNTY BRIDGE/JOINT BRII	4,500.00	0.05000	0.050119	0.05000	0.05000	\$4,489.32	\$4,489.32	\$4,489.32	5.8946
009 PERMANENT ROAD	0.00	0.16700	0.167000	0.16700	0.16700	\$14,994.31	\$14,994.31	\$14,994.31	19.6878
010 EQUIPMENT & BUILDING	0.00	0.10000	0.000000	0.00000	0.00000	\$0.00	\$0.00	\$0.00	0.0000
027 AUDIT	0.00	0.00500	0.000000	0.00000	0.00000	\$0.00	\$0.00	\$0.00	0.0000
035 TORT JUDGEMENT/LIABILIT	0.00	0.00000	0.000000	0.00000	0.00000	\$0.00	\$0.00	\$0.00	0.0000
047 SOCIAL SECURITY	0.00	0.00000	0.000000	0.00000	0.00000	\$0.00	\$0.00	\$0.00	0.0000
<b>Totals</b>	<b>61,176.00</b>		<b>0.848351</b>	<b>0.84824</b>	<b>0.84824</b>	<b>\$76,160.34</b>	<b>\$76,160.34</b>	<b>\$76,160.34</b>	<b>100.0000</b>

Given under my hand and the official seal of my office this 26th day of April, 2021



Ryan A. Niekamp, County Clerk



# FINAL Tax Computation Report Adams County

Taxing District 3R13 - COLUMBUS ROAD DIST

Equalization Factor 1.0000

Property Type	Total EAV	Rate Setting EAV	Other Values		Road and Bridge Transfer		
Farm	11,057,720	11,057,720	EZ Value Abated	0	<b>Municipality</b>	<b>Fund</b>	<b>Amount Extended</b>
Residential	4,244,590	4,244,590	EZ Tax Abated	\$0.00	4D00 - VILLAGE OF COLUMBUS	007	\$1,563.09
Commercial	45,870	45,870	New Property	2,320,890	<b>Total</b>		<b>\$1,563.09</b>
Industrial	0	0	TIF Increment	0			
Mineral	0	0					
State Railroad	24,501	24,501					
Local Railroad	0	0					
<b>County Total</b>	<b>15,372,681</b>	<b>15,372,681</b>					
<b>Total + Overlap</b>	<b>15,372,681</b>	<b>15,372,681</b>					

Fund/Name	Levy Request	Maximum Rate	Calc'ed Rate	Actual Rate	Certified Rate	Total Extension	Total Extension After TIF & EZ	Total Extension w/Overlaps	Percent
007 GENERAL ROAD	89,800.00	0.66000	0.584153	0.58416	0.58416	\$89,801.05	\$89,801.05	\$89,801.05	69.8781
008 COUNTY BRIDGE/JOINT BRID	7,700.00	0.05000	0.050089	0.05000	0.05000	\$7,686.34	\$7,686.34	\$7,686.34	5.9811
009 PERMANENT ROAD	0.00	0.16700	0.167000	0.16700	0.16700	\$25,672.38	\$25,672.38	\$25,672.38	19.9768
010 EQUIPMENT & BUILDING	5,350.00	0.03500	0.034802	0.03481	0.03481	\$5,351.23	\$5,351.23	\$5,351.23	4.1640
035 TORT JUDGEMENT/LIABILIT'	0.00	0.00000	0.000000	0.00000	0.00000	\$0.00	\$0.00	\$0.00	0.0000
047 SOCIAL SECURITY	0.00	0.00000	0.000000	0.00000	0.00000	\$0.00	\$0.00	\$0.00	0.0000
<b>Totals</b>	<b>102,850.00</b>		<b>0.836044</b>	<b>0.83597</b>	<b>0.83597</b>	<b>\$128,511.00</b>	<b>\$128,511.00</b>	<b>\$128,511.00</b>	<b>100.0000</b>

Given under my hand and the official seal of my office this 26th day of April, 2021

Ryan A. Niekamp

\_\_\_\_\_  
Ryan A. Niekamp, County Clerk



# FINAL Tax Computation Report Adams County

Taxing District 3R14 - LIBERTY ROAD DIST

Equalization Factor 1.0000

Property Type	Total EAV	Rate Setting EAV	Other Values		Road and Bridge Transfer		
Farm	12,259,533	12,259,533	EZ Value Abated	0	Municipality	Fund	Amount Extended
Residential	13,302,582	13,302,582	EZ Tax Abated	\$0.00	4G00 - VILLAGE OF LIBERTY	007	\$6,411.99
Commercial	1,374,365	1,374,365	New Property	505,840	<b>Total</b>		
Industrial	1,306	1,306	TIF Increment	0	<b>\$6,411.99</b>		
Mineral	0	0					
State Railroad	0	0					
Local Railroad	0	0					
<b>County Total</b>	<b>26,937,786</b>	<b>26,937,786</b>					
<b>Total + Overlap</b>	<b>26,937,786</b>	<b>26,937,786</b>					

Fund/Name	Levy Request	Maximum Rate	Calc'd Rate	Actual Rate	Certified Rate	Total Extension	Total Extension After TIF & EZ	Total Extension w/Overlaps	Percent
007 GENERAL ROAD	50,412.00	0.66000	0.187142	0.18715	0.18715	\$50,414.07	\$50,414.07	\$50,414.07	42.6261
008 COUNTY BRIDGE/JOINT BRIL	13,550.00	0.05000	0.050301	0.05000	0.05000	\$13,468.89	\$13,468.89	\$13,468.89	11.3882
009 PERMANENT ROAD	0.00	0.16700	0.167000	0.16700	0.16700	\$44,986.10	\$44,986.10	\$44,986.10	38.0367
010 EQUIPMENT & BUILDING	9,400.00	0.03500	0.034895	0.03490	0.03490	\$9,401.29	\$9,401.29	\$9,401.29	7.9490
035 TORT JUDGEMENT/LIABILIT'	0.00	0.00000	0.000000	0.00000	0.00000	\$0.00	\$0.00	\$0.00	0.0000
<b>Totals</b>	<b>73,362.00</b>		<b>0.439338</b>	<b>0.43905</b>	<b>0.43905</b>	<b>\$118,270.35</b>	<b>\$118,270.35</b>	<b>\$118,270.35</b>	<b>100.0000</b>

Given under my hand and the official seal of my office this 26th day of April, 2021



Ryan A. Niekamp, County Clerk



# FINAL Tax Computation Report Adams County

Taxing District 3R15 - RICHFIELD ROAD DIST

Equalization Factor 1.0000

Property Type	Total EAV	Rate Setting EAV	Other Values	
Farm	8,296,718	8,296,718	EZ Value Abated	0
Residential	2,048,919	2,048,919	EZ Tax Abated	\$0.00
Commercial	50,680	50,680	New Property	121,380
Industrial	0	0	TIF Increment	0
Mineral	0	0		
State Railroad	0	0		
Local Railroad	0	0		
<b>County Total</b>	<b>10,396,317</b>	<b>10,396,317</b>		
<b>Total + Overlap</b>	<b>10,396,317</b>	<b>10,396,317</b>		

Fund/Name	Levy Request	Maximum Rate	Calc'd Rate	Actual Rate	Certified Rate	Total Extension	Total Extension After TIF & EZ	Total Extension w/Overlaps	Percent
007 GENERAL ROAD	19,358.00	0.20000	0.186201	0.18621	0.18621	\$19,358.98	\$19,358.98	\$19,358.98	52.4801
008 COUNTY BRIDGE/JOINT BRII	5,250.00	0.05000	0.050499	0.05000	0.05000	\$5,198.16	\$5,198.16	\$5,198.16	14.0917
009 PERMANENT ROAD	0.00	0.10000	0.100000	0.10000	0.10000	\$10,396.32	\$10,396.32	\$10,396.32	28.1833
010 EQUIPMENT & BUILDING	0.00	0.03500	0.000000	0.00000	0.00000	\$0.00	\$0.00	\$0.00	0.0000
035 TORT JUDGEMENT/LIABILIT'	1,551.00	0.00000	0.014919	0.01492	0.01492	\$1,551.13	\$1,551.13	\$1,551.13	4.2049
047 SOCIAL SECURITY	383.00	0.00000	0.003684	0.00369	0.00369	\$383.62	\$383.62	\$383.62	1.0400
<b>Totals</b>	<b>26,542.00</b>		<b>0.355303</b>	<b>0.35482</b>	<b>0.35482</b>	<b>\$36,888.21</b>	<b>\$36,888.21</b>	<b>\$36,888.21</b>	<b>100.0000</b>

Given under my hand and the official seal of my office this 26th day of April, 2021

*[Handwritten Signature]*  
Ryan A. Niekamp, County Clerk





# FINAL Tax Computation Report Adams County


Taxing District 3R16 - GILMER ROAD DIST

Equalization Factor 1.0000

Property Type	Total EAV	Rate Setting EAV	Other Values		Road and Bridge Transfer		
Farm	10,860,550	10,860,550	EZ Value Abated	0	Municipality	Fund	Amount Extended
Residential	13,716,712	13,716,712	EZ Tax Abated	\$0.00	4D00 - VILLAGE OF COLUMBUS	007	\$258.97
Commercial	1,796,950	1,796,950	New Property	351,920	<b>Total</b>		
Industrial	199,450	199,450	TIF Increment	0	<b>\$258.97</b>		
Mineral	0	0					
State Railroad	662,860	662,860					
Local Railroad	0	0					
<b>County Total</b>	<b>27,236,522</b>	<b>27,236,522</b>					
<b>Total + Overlap</b>	<b>27,236,522</b>	<b>27,236,522</b>					

Fund/Name	Levy Request	Maximum Rate	Calc'ed Rate	Actual Rate	Certified Rate	Total Extension	Total Extension After TIF & EZ	Total Extension w/Overlaps	Percent
007 GENERAL ROAD	45,000.00	0.16500	0.165219	0.16500	0.16500	\$44,940.26	\$44,940.26	\$44,940.26	41.7004
008 COUNTY BRIDGE/JOINT BRID	13,650.00	0.05000	0.050117	0.05000	0.05000	\$13,618.26	\$13,618.26	\$13,618.26	12.6365
009 PERMANENT ROAD	0.00	0.16700	0.167000	0.16700	0.16700	\$45,484.99	\$45,484.99	\$45,484.99	42.2058
010 EQUIPMENT & BUILDING	3,724.00	0.03500	0.013673	0.01368	0.01368	\$3,725.96	\$3,725.96	\$3,725.96	3.4573
047 SOCIAL SECURITY	0.00	0.00000	0.000000	0.00000	0.00000	\$0.00	\$0.00	\$0.00	0.0000
<b>Totals</b>	<b>62,374.00</b>		<b>0.396009</b>	<b>0.39568</b>	<b>0.39568</b>	<b>\$107,769.47</b>	<b>\$107,769.47</b>	<b>\$107,769.47</b>	<b>100.0000</b>

Given under my hand and the official seal of my office this 26th day of April, 2021

  
\_\_\_\_\_  
Ryan A. Niekamp, County Clerk



# FINAL Tax Computation Report Adams County

Taxing District 3R17 - BURTON ROAD DIST

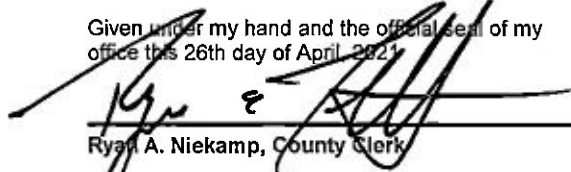
Equalization Factor 1.0000

Property Type	Total EAV	Rate Setting EAV
Farm	12,591,361	12,591,361
Residential	12,075,506	12,075,506
Commercial	642,310	642,310
Industrial	0	0
Mineral	0	0
State Railroad	0	0
Local Railroad	0	0
<b>County Total</b>	<b>25,309,177</b>	<b>25,309,177</b>
<b>Total + Overlap</b>	<b>25,309,177</b>	<b>25,309,177</b>

Other Values	
EZ Value Abated	0
EZ Tax Abated	\$0.00
New Property	406,420
TIF Increment	0

Fund/Name	Levy Request	Maximum Rate	Calc'ed Rate	Actual Rate	Certified Rate	Total Extension	Total Extension After TIF & EZ	Total Extension w/Overlaps	Percent
007 GENERAL ROAD	82,190.00	0.33000	0.324744	0.32475	0.32475	\$82,191.55	\$82,191.55	\$82,191.55	56.3284
008 COUNTY BRIDGE/JOINT BRII	12,675.00	0.05000	0.050081	0.05000	0.05000	\$12,654.59	\$12,654.59	\$12,654.59	8.6726
009 PERMANENT ROAD	0.00	0.16700	0.167000	0.16700	0.16700	\$42,266.33	\$42,266.33	\$42,266.33	28.9664
010 EQUIPMENT & BUILDING	8,800.00	0.03500	0.034770	0.03478	0.03478	\$8,802.53	\$8,802.53	\$8,802.53	6.0326
035 TORT JUDGEMENT/LIABILIT'	0.00	0.00000	0.000000	0.00000	0.00000	\$0.00	\$0.00	\$0.00	0.0000
<b>Totals</b>	<b>103,665.00</b>		<b>0.576595</b>	<b>0.57653</b>	<b>0.57653</b>	<b>\$145,915.00</b>	<b>\$145,915.00</b>	<b>\$145,915.00</b>	<b>100.0000</b>

Given under my hand and the official seal of my office this 26th day of April, 2021.

  
 \_\_\_\_\_  
 Ryan A. Niekamp, County Clerk



# FINAL Tax Computation Report Adams County

Taxing District 3R18 - PAYSON ROAD DIST

Equalization Factor 1.0000

Property Type	Total EAV	Rate Setting EAV
Farm	10,777,947	10,777,947
Residential	14,814,659	14,814,659
Commercial	1,526,740	1,526,740
Industrial	17	17
Mineral	82,300	82,300
State Railroad	0	0
Local Railroad	0	0
<b>County Total</b>	<b>27,201,663</b>	<b>27,201,663</b>
<b>Total + Overlap</b>	<b>27,201,663</b>	<b>27,201,663</b>


Other Values	
EZ Value Abated	0
EZ Tax Abated	\$0.00
New Property	408,810
TIF Increment	0

**Road and Bridge Transfer**

Municipality	Fund	Amount Extended
4K00 - VILLAGE OF PAYSON	007	\$20,361.57
4L00 - VILLAGE OF PLAINVILLE	007	\$4,034.78
<b>Total</b>		<b>\$24,396.35</b>

Fund/Name	Levy Request	Maximum Rate	Calc'ed Rate	Actual Rate	Certified Rate	Total Extension	Total Extension After TIF & EZ	Total Extension w/Overlaps	Percent
007 GENERAL ROAD	101,000.00	0.66000	0.371301	0.37131	0.37131	\$101,002.49	\$101,002.49	\$101,002.49	58.3032
008 COUNTY BRIDGE/JOINT BRI	13,000.00	0.05000	0.047791	0.04780	0.04780	\$13,002.39	\$13,002.39	\$13,002.39	7.5056
009 PERMANENT ROAD	0.00	0.16700	0.167000	0.16700	0.16700	\$45,426.78	\$45,426.78	\$45,426.78	26.2224
010 EQUIPMENT & BUILDING	9,200.00	0.03500	0.033822	0.03383	0.03383	\$9,202.32	\$9,202.32	\$9,202.32	5.3120
035 TORT JUDGEMENT/LIABILIT	3,400.00	0.00000	0.012499	0.01250	0.01250	\$3,400.21	\$3,400.21	\$3,400.21	1.9628
047 SOCIAL SECURITY	1,200.00	0.00000	0.004412	0.00442	0.00442	\$1,202.31	\$1,202.31	\$1,202.31	0.6940
<b>Totals</b>	<b>127,800.00</b>		<b>0.636825</b>	<b>0.63686</b>	<b>0.63686</b>	<b>\$173,236.50</b>	<b>\$173,236.50</b>	<b>\$173,236.50</b>	<b>100.0000</b>

Given under my hand and the official seal of my office this 26th day of April, 2021

  
\_\_\_\_\_  
Ryan A. Niekamp, County Clerk



# FINAL Tax Computation Report Adams County


Taxing District 3R19 - ELLINGTON ROAD DIST

Equalization Factor 1.0000

Property Type	Total EAV	Rate Setting EAV	Other Values	
Farm	12,621,282	12,621,282	EZ Value Abated	20,375,520
Residential	49,321,876	49,321,876	EZ Tax Abated	\$62,497.85
Commercial	24,004,269	21,057,239	New Property	1,381,550
Industrial	30,707,370	13,278,880	TIF Increment	0
Mineral	0	0		
State Railroad	2,348,915	2,348,915		
Local Railroad	0	0		
<b>County Total</b>	<b>119,003,712</b>	<b>98,628,192</b>		
<b>Total + Overlap</b>	<b>119,003,712</b>	<b>98,628,192</b>		

Fund/Name	Levy Request	Maximum Rate	Calc'ed Rate	Actual Rate	Certified Rate	Total Extension	Total Extension After TIF & EZ	Total Extension w/Overlaps	Percent
007 GENERAL ROAD	244,800.00	0.26500	0.248205	0.24821	0.24821	\$295,379.11	\$244,805.04	\$244,805.04	80.9213
008 COUNTY BRIDGE/JOINT BRID	52,200.00	0.05000	0.052926	0.05000	0.05000	\$59,501.86	\$49,314.10	\$49,314.10	16.3010
010 EQUIPMENT & BUILDING	8,400.00	0.03500	0.008517	0.00852	0.00852	\$10,139.12	\$8,403.12	\$8,403.12	2.7777
<b>Totals</b>	<b>305,400.00</b>		<b>0.309648</b>	<b>0.30673</b>	<b>0.30673</b>	<b>\$365,020.09</b>	<b>\$302,522.26</b>	<b>\$302,522.26</b>	<b>100.0000</b>

Given under my hand and the official seal of my office this 26th day of April, 2021.



Ryan A. Niekamp, County Clerk



# FINAL Tax Computation Report Adams County

Taxing District 3R20 - MELROSE ROAD DIST


Equalization Factor 1.0000

Property Type	Total EAV	Rate Setting EAV
Farm	12,966,849	12,966,849
Residential	104,271,236	104,271,236
Commercial	11,863,126	8,761,876
Industrial	23,511,600	20,997,110
Mineral	0	0
State Railroad	1,160,006	1,160,006
Local Railroad	14,020	14,020
<b>County Total</b>	<b>153,786,837</b>	<b>148,171,097</b>
<b>Total + Overlap</b>	<b>153,786,837</b>	<b>148,171,097</b>

Other Values	
EZ Value Abated	5,615,740
EZ Tax Abated	\$24,229.10
New Property	1,747,780
TIF Increment	0

Fund/Name	Levy Request	Maximum Rate	Calc'ed Rate	Actual Rate	Certified Rate	Total Extension	Total Extension After TIF & EZ	Total Extension w/Overlaps	Percent
005 PENSION/I.M.R.F.	8,000.00	0.00000	0.005399	0.00540	0.00540	\$8,304.49	\$8,001.24	\$8,001.24	1.2516
007 GENERAL ROAD	237,600.00	0.16500	0.160355	0.16036	0.16036	\$246,612.57	\$237,607.17	\$237,607.17	37.1677
008 COUNTY BRIDGE/JOINT BRID	72,000.00	0.05000	0.048593	0.04860	0.04860	\$74,740.40	\$72,011.15	\$72,011.15	11.2643
009 PERMANENT ROAD	0.00	0.16700	0.167000	0.16700	0.16700	\$256,824.02	\$247,445.73	\$247,445.73	38.7067
010 EQUIPMENT & BUILDING	50,400.00	0.03500	0.034015	0.03402	0.03402	\$52,318.28	\$50,407.81	\$50,407.81	7.8850
035 TORT JUDGEMENT/LIABILIT	10,800.00	0.00000	0.007289	0.00729	0.00729	\$11,211.06	\$10,801.67	\$10,801.67	1.6897
047 SOCIAL SECURITY	13,000.00	0.00000	0.008774	0.00878	0.00878	\$13,502.48	\$13,009.42	\$13,009.42	2.0350
<b>Totals</b>	<b>391,800.00</b>		<b>0.431425</b>	<b>0.43145</b>	<b>0.43145</b>	<b>\$663,513.30</b>	<b>\$639,284.19</b>	<b>\$639,284.19</b>	<b>100.0000</b>

Given under my hand and the official seal of my office this 26th day of April, 2021.

  
\_\_\_\_\_  
Ryan A. Niekamp, County Clerk



# FINAL Tax Computation Report Adams County

Taxing District 3R21 - FALL CREEK ROAD DIST

Equalization Factor 1.0000

Property Type	Total EAV	Rate Setting EAV	Other Values	
Farm	9,058,633	9,058,633	EZ Value Abated	0
Residential	5,541,738	5,541,738	EZ Tax Abated	\$0.00
Commercial	424,430	424,430	New Property	310,590
Industrial	0	0	TIF Increment	0
Mineral	0	0		
State Railroad	169,569	169,569		
Local Railroad	0	0		
<b>County Total</b>	<b>15,194,370</b>	<b>15,194,370</b>		
<b>Total + Overlap</b>	<b>15,194,370</b>	<b>15,194,370</b>		

Fund/Name	Levy Request	Maximum Rate	Calc'ed Rate	Actual Rate	Certified Rate	Total Extension	Total Extension After TIF & EZ	Total Extension w/Overlaps	Percent
007 GENERAL ROAD	47,086.00	0.66000	0.309891	0.30990	0.30990	\$47,087.35	\$47,087.35	\$47,087.35	52.0524
008 COUNTY BRIDGE/JOINT BRID	7,650.00	0.05000	0.050348	0.05000	0.05000	\$7,597.19	\$7,597.19	\$7,597.19	8.3983
009 PERMANENT ROAD	0.00	0.16700	0.167000	0.16700	0.16700	\$25,374.60	\$25,374.60	\$25,374.60	28.0503
010 EQUIPMENT & BUILDING	5,300.00	0.03500	0.034881	0.03489	0.03489	\$5,301.32	\$5,301.32	\$5,301.32	5.8603
035 TORT JUDGEMENT/LIABILIT	5,000.00	0.00000	0.032907	0.03291	0.03291	\$5,000.47	\$5,000.47	\$5,000.47	5.5278
047 SOCIAL SECURITY	100.00	0.00000	0.000658	0.00066	0.00066	\$100.28	\$100.28	\$100.28	0.1109
<b>Totals</b>	<b>65,136.00</b>		<b>0.595685</b>	<b>0.59536</b>	<b>0.59536</b>	<b>\$90,461.21</b>	<b>\$90,461.21</b>	<b>\$90,461.21</b>	<b>100.0000</b>

Given under my hand and the official seal of my office this 26th day of April, 2021.

[Handwritten Signature]

---

Ryan A. Niekamp, County Clerk



# FINAL Tax Computation Report Adams County

Taxing District 3R22 - RIVERSIDE ROAD DIST

Equalization Factor 1.0000

Property Type	Total EAV	Rate Setting EAV
Farm	4,605,749	4,605,749
Residential	53,763,264	53,763,264
Commercial	5,560,800	5,286,940
Industrial	430,560	306,050
Mineral	0	0
State Railroad	107,908	107,908
Local Railroad	0	0
<b>County Total</b>	<b>64,468,281</b>	<b>64,069,911</b>
<b>Total + Overlap</b>	<b>64,468,281</b>	<b>64,069,911</b>


Other Values	
EZ Value Abated	398,370
EZ Tax Abated	\$1,653.24
New Property	536,000
TIF Increment	0

Road and Bridge Transfer

Municipality	Fund	Amount Extended
4M00 - CITY OF QUINCY	007	\$5,856.34
<b>Total</b>		<b>\$5,856.34</b>

Fund/Name	Levy Request	Maximum Rate	Calc'ed Rate	Actual Rate	Certified Rate	Total Extension	Total Extension After TIF & EZ	Total Extension w/Overlaps	Percent
007 GENERAL ROAD	106,000.00	0.16500	0.165444	0.16500	0.16500	\$106,372.66	\$105,715.35	\$105,715.35	39.7591
008 COUNTY BRIDGE/JOINT BRID	32,200.00	0.05000	0.050258	0.05000	0.05000	\$32,234.14	\$32,034.96	\$32,034.96	12.0482
009 PERMANENT ROAD	0.00	0.16500	0.165000	0.16500	0.16500	\$106,372.66	\$105,715.35	\$105,715.35	39.7590
010 EQUIPMENT & BUILDING	22,425.00	0.03500	0.035001	0.03500	0.03500	\$22,563.90	\$22,424.47	\$22,424.47	8.4337
035 TORT JUDGEMENT/LIABILIT'	0.00	0.00000	0.000000	0.00000	0.00000	\$0.00	\$0.00	\$0.00	0.0000
047 SOCIAL SECURITY	0.00	0.00000	0.000000	0.00000	0.00000	\$0.00	\$0.00	\$0.00	0.0000
<b>Totals</b>	<b>160,625.00</b>		<b>0.415703</b>	<b>0.41500</b>	<b>0.41500</b>	<b>\$267,543.36</b>	<b>\$265,890.13</b>	<b>\$265,890.13</b>	<b>100.0000</b>

Given under my hand and the official seal of my office this 26th day of April, 2021

  
Ryan A. Niekamp, County Clerk



# FINAL Tax Computation Report Adams County

Taxing District 3T01 - CLAYTON TOWNSHIP

Equalization Factor 1.0000

Property Type	Total EAV	Rate Setting EAV	Other Values	
Farm	11,894,710	11,894,710	EZ Value Abated	0
Residential	6,225,950	6,225,950	EZ Tax Abated	\$0.00
Commercial	1,047,370	1,047,370	New Property	265,820
Industrial	1	1	TIF Increment	0
Mineral	0	0		
State Railroad	290,965	290,965		
Local Railroad	25,060	25,060		
<b>County Total</b>	<b>19,484,056</b>	<b>19,484,056</b>		
<b>Total + Overlap</b>	<b>19,484,056</b>	<b>19,484,056</b>		

Fund/Name	Levy Request	Maximum Rate	Calc'ed Rate	Actual Rate	Certified Rate	Total Extension	Total Extension After TIF & EZ	Total Extension w/Overlaps	Percent
001 TOWN TAX	51,007.00	0.45000	0.261788	0.26179	0.26179	\$51,007.31	\$51,007.31	\$51,007.31	74.4864
017 CEMETERY	17,470.00	0.20000	0.089663	0.08967	0.08967	\$17,471.35	\$17,471.35	\$17,471.35	25.5136
131 SINGLE TOWNSHIP ASSESS	0.00	0.00000	0.000000	0.00000	0.00000	\$0.00	\$0.00	\$0.00	0.0000
<b>Totals</b>	<b>68,477.00</b>		<b>0.351451</b>	<b>0.35146</b>	<b>0.35146</b>	<b>\$68,478.66</b>	<b>\$68,478.66</b>	<b>\$68,478.66</b>	<b>100.0000</b>

Given under my hand and the official seal of my office this 26th day of April, 2021.

Ryan A. Niekamp

---

Ryan A. Niekamp, County Clerk





# FINAL Tax Computation Report Adams County


Taxing District 3T02 - NORTHEAST TOWNSHIP

Equalization Factor 1.0000

Property Type	Total EAV	Rate Setting EAV	Other Values	
Farm	10,807,983	10,807,983	EZ Value Abated	0
Residential	6,747,034	6,747,034	EZ Tax Abated	\$0.00
Commercial	1,407,060	1,407,060	New Property	105,010
Industrial	0	0	TIF Increment	0
Mineral	0	0		
State Railroad	1,616,901	1,616,901		
Local Railroad	32,130	32,130		
<b>County Total</b>	<b>20,611,108</b>	<b>20,611,108</b>		
<b>Total + Overlap</b>	<b>20,611,108</b>	<b>20,611,108</b>		

Fund/Name	Levy Request	Maximum Rate	Calc'ed Rate	Actual Rate	Certified Rate	Total Extension	Total Extension After TIF & EZ	Total Extension w/Overlaps	Percent
001 TOWN TAX	43,400.00	0.45000	0.210566	0.21057	0.21057	\$43,400.81	\$43,400.81	\$43,400.81	88.5642
035 TORT JUDGEMENT/LIABILIT	500.00	0.00000	0.002426	0.00243	0.00243	\$500.85	\$500.85	\$500.85	1.0220
047 SOCIAL SECURITY	4,500.00	0.00000	0.021833	0.02184	0.02184	\$4,501.47	\$4,501.47	\$4,501.47	9.1857
054 GENERAL ASSISTANCE	600.00	0.10000	0.002911	0.00292	0.00292	\$601.84	\$601.84	\$601.84	1.2281
<b>Totals</b>	<b>49,000.00</b>		<b>0.237736</b>	<b>0.23776</b>	<b>0.23776</b>	<b>\$49,004.97</b>	<b>\$49,004.97</b>	<b>\$49,004.97</b>	<b>100.0000</b>

Given under my hand and the official seal of my office this 26th day of April, 2021



Ryan A. Niekamp, County Clerk



# FINAL Tax Computation Report Adams County

Taxing District 3T03 - CAMP POINT TOWNSHIP

Equalization Factor 1.0000

Property Type	Total EAV	Rate Setting EAV	Other Values	
Farm	11,787,890	11,787,890	EZ Value Abated	0
Residential	16,078,060	16,078,060	EZ Tax Abated	\$0.00
Commercial	4,575,770	4,575,770	New Property	601,950
Industrial	21,839	21,839	TIF Increment	0
Mineral	0	0		
State Railroad	1,975,093	1,975,093		
Local Railroad	0	0		
<b>County Total</b>	<b>34,438,652</b>	<b>34,438,652</b>		
<b>Total + Overlap</b>	<b>34,438,652</b>	<b>34,438,652</b>		

Fund/Name	Levy Request	Maximum Rate	Calc'ed Rate	Actual Rate	Certified Rate	Total Extension	Total Extension After TIF & EZ	Total Extension w/Overlaps	Percent
001 TOWN TAX	57,750.00	0.36000	0.167690	0.16770	0.16770	\$57,753.62	\$57,753.62	\$57,753.62	100.0000
005 PENSION/I.M.R.F.	0.00	0.00000	0.000000	0.00000	0.00000	\$0.00	\$0.00	\$0.00	0.0000
035 TORT JUDGEMENT/LIABILIT'	0.00	0.00000	0.000000	0.00000	0.00000	\$0.00	\$0.00	\$0.00	0.0000
047 SOCIAL SECURITY	0.00	0.00000	0.000000	0.00000	0.00000	\$0.00	\$0.00	\$0.00	0.0000
054 GENERAL ASSISTANCE	0.00	0.10000	0.000000	0.00000	0.00000	\$0.00	\$0.00	\$0.00	0.0000
131 SINGLE TOWNSHIP ASSESS	0.00	0.00000	0.000000	0.00000	0.00000	\$0.00	\$0.00	\$0.00	0.0000
<b>Totals</b>	<b>57,750.00</b>		<b>0.167690</b>	<b>0.16770</b>	<b>0.16770</b>	<b>\$57,753.62</b>	<b>\$57,753.62</b>	<b>\$57,753.62</b>	<b>100.0000</b>

Given under my hand and the official seal of my office this 26th day of April, 2021

Ryan K. Niekamp

---

Ryan K. Niekamp, County Clerk



# FINAL Tax Computation Report Adams County

Taxing District 3T04 - HOUSTON TOWNSHIP


Equalization Factor 1.0000

Property Type	Total EAV	Rate Setting EAV
Farm	11,732,470	11,732,470
Residential	1,108,120	1,108,120
Commercial	601,080	601,080
Industrial	2,595	2,595
Mineral	0	0
State Railroad	0	0
Local Railroad	13,430	13,430
<b>County Total</b>	<b>13,457,695</b>	<b>13,457,695</b>
<b>Total + Overlap</b>	<b>13,457,695</b>	<b>13,457,695</b>

Other Values	
EZ Value Abated	0
EZ Tax Abated	\$0.00
New Property	120,350
TIF Increment	0

Fund/Name	Levy Request	Maximum Rate	Calc'ed Rate	Actual Rate	Certified Rate	Total Extension	Total Extension After TIF & EZ	Total Extension w/Overlaps	Percent
001 TOWN TAX	49,817.31	0.45000	0.370177	0.37018	0.37018	\$49,817.70	\$49,817.70	\$49,817.70	88.4962
005 PENSION/I.M.R.F.	1,999.89	0.00000	0.014861	0.01487	0.01487	\$2,001.16	\$2,001.16	\$2,001.16	3.5549
027 AUDIT	674.96	0.00500	0.005015	0.00500	0.00500	\$672.88	\$672.88	\$672.88	1.1953
035 TORT JUDGEMENT/LIABILIT'	1,999.89	0.00000	0.014861	0.01487	0.01487	\$2,001.16	\$2,001.16	\$2,001.16	3.5549
047 SOCIAL SECURITY	1,799.90	0.00000	0.013375	0.01338	0.01338	\$1,800.64	\$1,800.64	\$1,800.64	3.1987
054 GENERAL ASSISTANCE	0.00	0.10000	0.000000	0.00000	0.00000	\$0.00	\$0.00	\$0.00	0.0000
<b>Totals</b>	<b>56,291.95</b>		<b>0.418289</b>	<b>0.41830</b>	<b>0.41830</b>	<b>\$56,293.54</b>	<b>\$56,293.54</b>	<b>\$56,293.54</b>	<b>100.0000</b>

Given under my hand and the official seal of my office this 26th day of April, 2021

  
\_\_\_\_\_  
Ryan A. Niekamp, County Clerk



# FINAL Tax Computation Report Adams County

Taxing District 3T05 - HONEY CREEK TOWNSHIP

Equalization Factor 1.0000

Property Type	Total EAV	Rate Setting EAV
Farm	10,340,395	10,340,395
Residential	4,975,604	4,975,604
Commercial	812,850	812,850
Industrial	2,042	2,042
Mineral	0	0
State Railroad	687,910	687,910
Local Railroad	0	0
County Total	16,818,801	16,818,801
Total + Overlap	16,818,801	16,818,801

Other Values	
EZ Value Abated	0
EZ Tax Abated	\$0.00
New Property	356,910
TIF Increment	0

Fund/Name	Levy Request	Maximum Rate	Calc'ed Rate	Actual Rate	Certified Rate	Total Extension	Total Extension After TIF & EZ	Total Extension w/Overlaps	Percent
001 TOWN TAX	63,000.00	0.45000	0.374581	0.37459	0.37459	\$63,001.55	\$63,001.55	\$63,001.55	96.2165
027 AUDIT	225.00	0.00500	0.001338	0.00134	0.00134	\$225.37	\$225.37	\$225.37	0.3442
042 PARK	2,251.00	0.02000	0.013384	0.01339	0.01339	\$2,252.04	\$2,252.04	\$2,252.04	3.4393
054 GENERAL ASSISTANCE	0.00	0.10000	0.000000	0.00000	0.00000	\$0.00	\$0.00	\$0.00	0.0000
<b>Totals</b>	<b>65,476.00</b>		<b>0.389303</b>	<b>0.38932</b>	<b>0.38932</b>	<b>\$65,478.96</b>	<b>\$65,478.96</b>	<b>\$65,478.96</b>	<b>100.0000</b>

Given under my hand and the official seal of my office this 26th day of April, 2021

  
\_\_\_\_\_  
Ryan L. Niekamp, County Clerk



# FINAL Tax Computation Report Adams County

Taxing District 3T06 - KEENE TOWNSHIP


Equalization Factor 1.0000

Property Type	Total EAV	Rate Setting EAV
Farm	8,520,310	8,520,310
Residential	3,351,190	3,351,190
Commercial	411,020	411,020
Industrial	12,702	12,702
Mineral	0	0
State Railroad	0	0
Local Railroad	0	0
<b>County Total</b>	<b>12,295,222</b>	<b>12,295,222</b>
<b>Total + Overlap</b>	<b>12,295,222</b>	<b>12,295,222</b>

Other Values	
EZ Value Abated	0
EZ Tax Abated	\$0.00
New Property	522,840
TIF Increment	0

Fund/Name	Levy Request	Maximum Rate	Calc'ed Rate	Actual Rate	Certified Rate	Total Extension	Total Extension After TIF & EZ	Total Extension w/Overlaps	Percent
001 TOWN TAX	58,980.25	0.65000	0.479701	0.47971	0.47971	\$58,981.41	\$58,981.41	\$58,981.41	76.0877
017 CEMETERY	11,206.61	0.15000	0.091146	0.09115	0.09115	\$11,207.09	\$11,207.09	\$11,207.09	14.4575
035 TORT JUDGEMENT/LIABILIT	2,563.81	0.00000	0.020852	0.02086	0.02086	\$2,564.78	\$2,564.78	\$2,564.78	3.3086
047 SOCIAL SECURITY	2,392.91	0.00000	0.019462	0.01947	0.01947	\$2,393.88	\$2,393.88	\$2,393.88	3.0882
054 GENERAL ASSISTANCE	2,370.25	0.10000	0.019278	0.01928	0.01928	\$2,370.52	\$2,370.52	\$2,370.52	3.0580
<b>Totals</b>	<b>77,513.83</b>		<b>0.630439</b>	<b>0.63047</b>	<b>0.63047</b>	<b>\$77,517.68</b>	<b>\$77,517.68</b>	<b>\$77,517.68</b>	<b>100.0000</b>

Given under my hand and the official seal of my office this 26th day of April, 2021

  
\_\_\_\_\_  
Ryan K. Niekamp, County Clerk



# FINAL Tax Computation Report Adams County

Taxing District 3T07 - MENDON TOWNSHIP


Equalization Factor 1.0000

Property Type	Total EAV	Rate Setting EAV
Farm	10,289,010	10,289,010
Residential	11,914,075	11,914,075
Commercial	1,129,370	1,129,370
Industrial	2,609	2,609
Mineral	0	0
State Railroad	0	0
Local Railroad	3,400	3,400
<b>County Total</b>	<b>23,338,464</b>	<b>23,338,464</b>
<b>Total + Overlap</b>	<b>23,338,464</b>	<b>23,338,464</b>

Other Values	
EZ Value Abated	0
EZ Tax Abated	\$0.00
New Property	170,200
TIF Increment	0

Fund/Name	Levy Request	Maximum Rate	Calc'ed Rate	Actual Rate	Certified Rate	Total Extension	Total Extension After TIF & EZ	Total Extension w/Overlaps	Percent
001 TOWN TAX	94,536.00	0.65000	0.405065	0.40507	0.40507	\$94,537.12	\$94,537.12	\$94,537.12	77.9715
017 CEMETERY	23,703.00	0.15000	0.101562	0.10157	0.10157	\$23,704.88	\$23,704.88	\$23,704.88	19.5511
035 TORT JUDGEMENT/LIABILIT	2,500.00	0.00000	0.010712	0.01072	0.01072	\$2,501.88	\$2,501.88	\$2,501.88	2.0635
047 SOCIAL SECURITY	500.00	0.00000	0.002142	0.00215	0.00215	\$501.78	\$501.78	\$501.78	0.4139
054 GENERAL ASSISTANCE	0.00	0.10000	0.000000	0.00000	0.00000	\$0.00	\$0.00	\$0.00	0.0000
131 SINGLE TOWNSHIP ASSESS	0.00	0.00000	0.000000	0.00000	0.00000	\$0.00	\$0.00	\$0.00	0.0000
<b>Totals</b>	<b>121,239.00</b>		<b>0.519481</b>	<b>0.51951</b>	<b>0.51951</b>	<b>\$121,245.66</b>	<b>\$121,245.66</b>	<b>\$121,245.66</b>	<b>100.0000</b>

Given under my hand and the official seal of my office this 26th day of April, 2021



Ryan W. Niekamp, County Clerk



# FINAL Tax Computation Report Adams County

Taxing District 3T08 - LIMA TOWNSHIP

Equalization Factor 1.0000

Property Type	Total EAV	Rate Setting EAV	Other Values	
Farm	8,445,115	8,445,115	EZ Value Abated	0
Residential	4,067,696	4,067,696	EZ Tax Abated	\$0.00
Commercial	2,663,570	2,663,570	New Property	309,760
Industrial	3,323	3,323	TIF Increment	0
Mineral	0	0		
State Railroad	0	0		
Local Railroad	0	0		
<b>County Total</b>	<b>15,179,704</b>	<b>15,179,704</b>		
<b>Total + Overlap</b>	<b>15,179,704</b>	<b>15,179,704</b>		

Fund/Name	Levy Request	Maximum Rate	Calc'ed Rate	Actual Rate	Certified Rate	Total Extension	Total Extension After TIF & EZ	Total Extension w/Overlaps	Percent
001 TOWN TAX	55,810.00	0.45000	0.367662	0.36767	0.36767	\$55,811.22	\$55,811.22	\$55,811.22	76.8076
017 CEMETERY	11,000.00	0.20000	0.072465	0.07247	0.07247	\$11,000.73	\$11,000.73	\$11,000.73	15.1392
035 TORT JUDGEMENT/LIABILIT'	3,000.00	0.00000	0.019763	0.01977	0.01977	\$3,001.03	\$3,001.03	\$3,001.03	4.1300
047 SOCIAL SECURITY	2,500.00	0.00000	0.016469	0.01647	0.01647	\$2,500.10	\$2,500.10	\$2,500.10	3.4406
054 GENERAL ASSISTANCE	350.00	0.10000	0.002306	0.00231	0.00231	\$350.65	\$350.65	\$350.65	0.4826
<b>Totals</b>	<b>72,660.00</b>		<b>0.478665</b>	<b>0.47869</b>	<b>0.47869</b>	<b>\$72,663.73</b>	<b>\$72,663.73</b>	<b>\$72,663.73</b>	<b>100.0000</b>

Given under my hand and the official seal of my office this 26th day of April, 2021

Ryan A. Niekamp

---

Ryan A. Niekamp, County Clerk



# FINAL Tax Computation Report Adams County


Taxing District 3T09 - URSA TOWNSHIP

Equalization Factor 1.0000

Property Type	Total EAV	Rate Setting EAV	Other Values	
Farm	12,393,567	12,393,567	EZ Value Abated	0
Residential	12,907,527	12,907,527	EZ Tax Abated	\$0.00
Commercial	1,647,070	1,647,070	New Property	361,290
Industrial	5,101	5,101	TIF Increment	0
Mineral	0	0		
State Railroad	0	0		
Local Railroad	0	0		
<b>County Total</b>	<b>26,953,265</b>	<b>26,953,265</b>		
<b>Total + Overlap</b>	<b>26,953,265</b>	<b>26,953,265</b>		

Fund/Name	Levy Request	Maximum Rate	Calc'ed Rate	Actual Rate	Certified Rate	Total Extension	Total Extension After TIF & EZ	Total Extension w/Overlaps	Percent
001 TOWN	51,800.00	0.41000	0.192185	0.19219	0.19219	\$51,801.48	\$51,801.48	\$51,801.48	70.4896
017 CEMETERY	14,000.00	0.15000	0.051942	0.05195	0.05195	\$14,002.22	\$14,002.22	\$14,002.22	19.0537
027 AUDIT	1,000.00	0.00500	0.003710	0.00372	0.00372	\$1,002.66	\$1,002.66	\$1,002.66	1.3644
035 TORT JUDGEMENT/LIABILIT'	3,700.00	0.00000	0.013728	0.01373	0.01373	\$3,700.68	\$3,700.68	\$3,700.68	5.0358
047 SOCIAL SECURITY	2,630.00	0.00000	0.009758	0.00976	0.00976	\$2,630.64	\$2,630.64	\$2,630.64	3.5797
054 GENERAL ASSISTANCE	350.00	0.10000	0.001299	0.00130	0.00130	\$350.39	\$350.39	\$350.39	0.4768
131 SINGLE TOWNSHIP ASSESS	0.00	0.00000	0.000000	0.00000	0.00000	\$0.00	\$0.00	\$0.00	0.0000
<b>Totals</b>	<b>73,480.00</b>		<b>0.272622</b>	<b>0.27265</b>	<b>0.27265</b>	<b>\$73,488.07</b>	<b>\$73,488.07</b>	<b>\$73,488.07</b>	<b>100.0000</b>

Given under my hand and the official seal of my office this 26th day of April, 2021



Ryan A. Niekamp, County Clerk





# FINAL Tax Computation Report Adams County

Taxing District 3T10 - CONCORD TOWNSHIP

Equalization Factor 1.0000

Property Type	Total EAV	Rate Setting EAV	Other Values	
Farm	7,351,150	7,351,150	EZ Value Abated	0
Residential	1,107,900	1,107,900	EZ Tax Abated	\$0.00
Commercial	653,160	653,160	New Property	44,780
Industrial	204	204	TIF Increment	0
Mineral	0	0		
State Railroad	0	0		
Local Railroad	0	0		
<b>County Total</b>	<b>9,112,414</b>	<b>9,112,414</b>		
<b>Total + Overlap</b>	<b>9,112,414</b>	<b>9,112,414</b>		

Fund/Name	Levy Request	Maximum Rate	Calc'ed Rate	Actual Rate	Certified Rate	Total Extension	Total Extension After TIF & EZ	Total Extension w/Overlaps	Percent
001 TOWN TAX	59,049.00	0.65000	0.648006	0.64801	0.64801	\$59,049.35	\$59,049.35	\$59,049.35	80.0656
017 CEMETERY	5,000.00	0.15000	0.054870	0.05488	0.05488	\$5,000.89	\$5,000.89	\$5,000.89	6.7807
027 AUDIT	454.00	0.00500	0.004982	0.00499	0.00499	\$454.71	\$454.71	\$454.71	0.6165
035 TORT JUDGEMENT/LIABILIT	3,200.00	0.00000	0.035117	0.03512	0.03512	\$3,200.28	\$3,200.28	\$3,200.28	4.3393
047 SOCIAL SECURITY	5,500.00	0.00000	0.060357	0.06036	0.06036	\$5,500.25	\$5,500.25	\$5,500.25	7.4578
054 GENERAL ASSISTANCE	545.00	0.10000	0.005981	0.00599	0.00599	\$545.83	\$545.83	\$545.83	0.7401
<b>Totals</b>	<b>73,748.00</b>		<b>0.809313</b>	<b>0.80935</b>	<b>0.80935</b>	<b>\$73,751.31</b>	<b>\$73,751.31</b>	<b>\$73,751.31</b>	<b>100.0000</b>

Given under my hand and the official seal of my office this 26th day of April, 2021

*Ryan G. Niekamp*  
\_\_\_\_\_  
Ryan G. Niekamp, County Clerk



# FINAL Tax Computation Report Adams County


Taxing District 3T11 - MCKEE TOWNSHIP

Equalization Factor 1.0000

Property Type	Total EAV	Rate Setting EAV	Other Values	
Farm	5,877,471	5,877,471	EZ Value Abated	0
Residential	769,399	769,399	EZ Tax Abated	\$0.00
Commercial	11,740	11,740	New Property	63,820
Industrial	0	0	TIF Increment	0
Mineral	0	0		
State Railroad	0	0		
Local Railroad	0	0		
<b>County Total</b>	<b>6,658,610</b>	<b>6,658,610</b>		
<b>Total + Overlap</b>	<b>6,658,610</b>	<b>6,658,610</b>		

Fund/Name	Levy Request	Maximum Rate	Calc'ed Rate	Actual Rate	Certified Rate	Total Extension	Total Extension After TIF & EZ	Total Extension w/Overlaps	Percent
001 TOWN TAX	43,650.00	0.65000	0.655542	0.65000	0.65000	\$43,280.97	\$43,280.97	\$43,280.97	93.8547
027 AUDIT	350.00	0.00500	0.005256	0.00500	0.00500	\$332.93	\$332.93	\$332.93	0.7220
035 TORT JUDGEMENT/LIABILIT'	2,025.00	0.00000	0.030412	0.03042	0.03042	\$2,025.55	\$2,025.55	\$2,025.55	4.3924
054 GENERAL ASSISTANCE	475.00	0.10000	0.007134	0.00714	0.00714	\$475.42	\$475.42	\$475.42	1.0309
<b>Totals</b>	<b>46,500.00</b>		<b>0.698344</b>	<b>0.69256</b>	<b>0.69256</b>	<b>\$46,114.87</b>	<b>\$46,114.87</b>	<b>\$46,114.87</b>	<b>100.0000</b>

Given under my hand and the official seal of my office this 26th day of April, 2021



Ryan A. Niekamp, County Clerk



# FINAL Tax Computation Report Adams County

Taxing District 3T12 - BEVERLY TOWNSHIP

Equalization Factor 1.0000

Property Type	Total EAV	Rate Setting EAV	Other Values	
Farm	6,835,500	6,835,500	EZ Value Abated	0
Residential	1,219,570	1,219,570	EZ Tax Abated	\$0.00
Commercial	923,560	923,560	New Property	11,500
Industrial	1	1	TIF Increment	0
Mineral	0	0		
State Railroad	0	0		
Local Railroad	0	0		
<b>County Total</b>	<b>8,978,631</b>	<b>8,978,631</b>		
<b>Total + Overlap</b>	<b>8,978,631</b>	<b>8,978,631</b>		

Fund/Name	Levy Request	Maximum Rate	Calc'ed Rate	Actual Rate	Certified Rate	Total Extension	Total Extension After TIF & EZ	Total Extension w/Overlaps	Percent
001 TOWN TAX	23,056.12	0.65000	0.256789	0.25679	0.25679	\$23,056.23	\$23,056.23	\$23,056.23	75.7291
027 AUDIT	2,529.25	0.00500	0.028170	0.00500	0.00500	\$448.93	\$448.93	\$448.93	1.4745
035 TORT JUDGEMENT/LIABILIT'	2,386.59	0.00000	0.026581	0.02659	0.02659	\$2,387.42	\$2,387.42	\$2,387.42	7.8416
047 SOCIAL SECURITY	4,262.28	0.00000	0.047471	0.04748	0.04748	\$4,263.05	\$4,263.05	\$4,263.05	14.0022
054 GENERAL ASSISTANCE	289.60	0.10000	0.003225	0.00323	0.00323	\$290.01	\$290.01	\$290.01	0.9526
<b>Totals</b>	<b>32,523.84</b>		<b>0.362236</b>	<b>0.33909</b>	<b>0.33909</b>	<b>\$30,445.64</b>	<b>\$30,445.64</b>	<b>\$30,445.64</b>	<b>100.0000</b>

Given under my hand and the official seal of my office this 26th day of April, 2021.

[Handwritten Signature]

---

Ryan A. Niekamp, County Clerk



# FINAL Tax Computation Report Adams County

Taxing District 3T13 - COLUMBUS TOWNSHIP

Equalization Factor 1.0000

Property Type	Total EAV	Rate Setting EAV	Other Values	
Farm	11,057,720	11,057,720	EZ Value Abated	0
Residential	4,244,590	4,244,590	EZ Tax Abated	\$0.00
Commercial	45,870	45,870	New Property	2,320,890
Industrial	0	0	TIF Increment	0
Mineral	0	0		
State Railroad	24,501	24,501		
Local Railroad	0	0		
<b>County Total</b>	<b>15,372,681</b>	<b>15,372,681</b>		
<b>Total + Overlap</b>	<b>15,372,681</b>	<b>15,372,681</b>		

Fund/Name	Levy Request	Maximum Rate	Calc'd Rate	Actual Rate	Certified Rate	Total Extension	Total Extension After TIF & EZ	Total Extension w/Overlaps	Percent
001 TOWN TAX	48,747.58	0.45000	0.317105	0.31711	0.31711	\$48,748.31	\$48,748.31	\$48,748.31	100.0000
027 AUDIT	0.00	0.00500	0.000000	0.00000	0.00000	\$0.00	\$0.00	\$0.00	0.0000
035 TORT JUDGEMENT/LIABILIT'	0.00	0.00000	0.000000	0.00000	0.00000	\$0.00	\$0.00	\$0.00	0.0000
047 SOCIAL SECURITY	0.00	0.00000	0.000000	0.00000	0.00000	\$0.00	\$0.00	\$0.00	0.0000
054 GENERAL ASSISTANCE	0.00	0.10000	0.000000	0.00000	0.00000	\$0.00	\$0.00	\$0.00	0.0000
<b>Totals</b>	<b>48,747.58</b>		<b>0.317105</b>	<b>0.31711</b>	<b>0.31711</b>	<b>\$48,748.31</b>	<b>\$48,748.31</b>	<b>\$48,748.31</b>	<b>100.0000</b>

Given under my hand and the official seal of my office this 26th day of April, 2021

Ryan A. Niekamp

---

Ryan A. Niekamp, County Clerk



# FINAL Tax Computation Report Adams County

Taxing District 3T14 - LIBERTY TOWNSHIP


Equalization Factor 1.0000

Property Type	Total EAV	Rate Setting EAV
Farm	12,259,533	12,259,533
Residential	13,302,582	13,302,582
Commercial	1,374,365	1,374,365
Industrial	1,306	1,306
Mineral	0	0
State Railroad	0	0
Local Railroad	0	0
<b>County Total</b>	<b>26,937,786</b>	<b>26,937,786</b>
<b>Total + Overlap</b>	<b>26,937,786</b>	<b>26,937,786</b>

Other Values	
EZ Value Abated	0
EZ Tax Abated	\$0.00
New Property	505,840
TIF Increment	0

Fund/Name	Levy Request	Maximum Rate	Calc'ed Rate	Actual Rate	Certified Rate	Total Extension	Total Extension After TIF & EZ	Total Extension w/Overlaps	Percent
001 TOWN TAX	86,825.00	0.40000	0.322317	0.32232	0.32232	\$86,825.87	\$86,825.87	\$86,825.87	100.0000
035 TORT JUDGEMENT/LIABILIT	0.00	0.00000	0.000000	0.00000	0.00000	\$0.00	\$0.00	\$0.00	0.0000
047 SOCIAL SECURITY	0.00	0.00000	0.000000	0.00000	0.00000	\$0.00	\$0.00	\$0.00	0.0000
<b>Totals</b>	<b>86,825.00</b>		<b>0.322317</b>	<b>0.32232</b>	<b>0.32232</b>	<b>\$86,825.87</b>	<b>\$86,825.87</b>	<b>\$86,825.87</b>	<b>100.0000</b>

Given under my hand and the official seal of my office this 26th day of April, 2021



Ryan A. Niekamp, County Clerk



# FINAL Tax Computation Report Adams County

Taxing District 3T15 - RICHFIELD TOWNSHIP

Equalization Factor 1.0000

Property Type	Total EAV	Rate Setting EAV	Other Values	
Farm	8,296,718	8,296,718	EZ Value Abated	0
Residential	2,048,919	2,048,919	EZ Tax Abated	\$0.00
Commercial	50,680	50,680	New Property	121,380
Industrial	0	0	TIF Increment	0
Mineral	0	0		
State Railroad	0	0		
Local Railroad	0	0		
<b>County Total</b>	<b>10,396,317</b>	<b>10,396,317</b>		
<b>Total + Overlap</b>	<b>10,396,317</b>	<b>10,396,317</b>		

Fund/Name	Levy Request	Maximum Rate	Calc'ed Rate	Actual Rate	Certified Rate	Total Extension	Total Extension After TIF & EZ	Total Extension w/Overlaps	Percent
001 TOWN TAX	28,053.00	0.45000	0.269836	0.26984	0.26984	\$28,053.42	\$28,053.42	\$28,053.42	75.3722
027 AUDIT	0.00	0.00500	0.000000	0.00000	0.00000	\$0.00	\$0.00	\$0.00	0.0000
035 TORT JUDGEMENT/LIABILIT	2,625.00	0.00000	0.025249	0.02525	0.02525	\$2,625.07	\$2,625.07	\$2,625.07	7.0529
047 SOCIAL SECURITY	2,009.00	0.00000	0.019324	0.01933	0.01933	\$2,009.61	\$2,009.61	\$2,009.61	5.3993
054 GENERAL ASSISTANCE	4,531.00	0.10000	0.043583	0.04359	0.04359	\$4,531.75	\$4,531.75	\$4,531.75	12.1756
<b>Totals</b>	<b>37,218.00</b>		<b>0.357992</b>	<b>0.35801</b>	<b>0.35801</b>	<b>\$37,219.85</b>	<b>\$37,219.85</b>	<b>\$37,219.85</b>	<b>100.0000</b>

Given under my hand and the official seal of my office this 26th day of April, 2021

Ryan A. Niekamp

---

Ryan A. Niekamp, County Clerk



# FINAL Tax Computation Report Adams County


Taxing District 3T16 - GILMER TOWNSHIP

Equalization Factor 1.0000

Property Type	Total EAV	Rate Setting EAV	Other Values	
Farm	10,860,550	10,860,550	EZ Value Abated	0
Residential	13,716,712	13,716,712	EZ Tax Abated	\$0.00
Commercial	1,796,950	1,796,950	New Property	351,920
Industrial	199,450	199,450	TIF Increment	0
Mineral	0	0		
State Railroad	662,860	662,860		
Local Railroad	0	0		
<b>County Total</b>	<b>27,236,522</b>	<b>27,236,522</b>		
<b>Total + Overlap</b>	<b>27,236,522</b>	<b>27,236,522</b>		

Fund/Name	Levy Request	Maximum Rate	Calc'ed Rate	Actual Rate	Certified Rate	Total Extension	Total Extension After TIF & EZ	Total Extension w/Overlaps	Percent
001 TOWN TAX	85,700.00	0.40000	0.314651	0.31466	0.31466	\$85,702.44	\$85,702.44	\$85,702.44	100.0000
047 SOCIAL SECURITY	0.00	0.00000	0.000000	0.00000	0.00000	\$0.00	\$0.00	\$0.00	0.0000
<b>Totals</b>	<b>85,700.00</b>		<b>0.314651</b>	<b>0.31466</b>	<b>0.31466</b>	<b>\$85,702.44</b>	<b>\$85,702.44</b>	<b>\$85,702.44</b>	<b>100.0000</b>

Given under my hand and the official seal of my office this 26th day of April, 2021



Ryan A. Niekamp, County Clerk



# FINAL Tax Computation Report Adams County

Taxing District 3T17 - BURTON TOWNSHIP


Equalization Factor 1.0000

Property Type	Total EAV	Rate Setting EAV
Farm	12,591,361	12,591,361
Residential	12,075,506	12,075,506
Commercial	642,310	642,310
Industrial	0	0
Mineral	0	0
State Railroad	0	0
Local Railroad	0	0
<b>County Total</b>	<b>25,309,177</b>	<b>25,309,177</b>
<b>Total + Overlap</b>	<b>25,309,177</b>	<b>25,309,177</b>

Other Values	
EZ Value Abated	0
EZ Tax Abated	\$0.00
New Property	406,420
TIF Increment	0

Fund/Name	Levy Request	Maximum Rate	Calc'ed Rate	Actual Rate	Certified Rate	Total Extension	Total Extension After TIF & EZ	Total Extension w/Overlaps	Percent
001 TOWN TAX	85,402.00	0.42000	0.337435	0.33744	0.33744	\$85,403.29	\$85,403.29	\$85,403.29	82.2984
005 PENSION/I.M.R.F.	1,250.00	0.00000	0.004939	0.00494	0.00494	\$1,250.27	\$1,250.27	\$1,250.27	1.2048
027 AUDIT	2,150.00	0.00500	0.008495	0.00500	0.00500	\$1,265.46	\$1,265.46	\$1,265.46	1.2195
035 TORT JUDGEMENT/LIABILIT'	7,500.00	0.00000	0.029634	0.02964	0.02964	\$7,501.64	\$7,501.64	\$7,501.64	7.2289
047 SOCIAL SECURITY	8,000.00	0.00000	0.031609	0.03161	0.03161	\$8,000.23	\$8,000.23	\$8,000.23	7.7094
054 GENERAL ASSISTANCE	350.00	0.10000	0.001383	0.00139	0.00139	\$351.80	\$351.80	\$351.80	0.3390
<b>Totals</b>	<b>104,652.00</b>		<b>0.413495</b>	<b>0.41002</b>	<b>0.41002</b>	<b>\$103,772.69</b>	<b>\$103,772.69</b>	<b>\$103,772.69</b>	<b>100.0000</b>

Given under my hand and the official seal of my office this 26th day of April, 2021

  
\_\_\_\_\_  
Ryan A. Niekamp, County Clerk





# FINAL Tax Computation Report Adams County


Taxing District 3T18 - PAYSON TOWNSHIP

Equalization Factor 1.0000

Property Type	Total EAV	Rate Setting EAV	Other Values	
Farm	10,777,947	10,777,947	EZ Value Abated	0
Residential	14,814,659	14,814,659	EZ Tax Abated	\$0.00
Commercial	1,526,740	1,526,740	New Property	408,810
Industrial	17	17	TIF Increment	0
Mineral	82,300	82,300		
State Railroad	0	0		
Local Railroad	0	0		
<b>County Total</b>	<b>27,201,663</b>	<b>27,201,663</b>		
<b>Total + Overlap</b>	<b>27,201,663</b>	<b>27,201,663</b>		

Fund/Name	Levy Request	Maximum Rate	Calc'ed Rate	Actual Rate	Certified Rate	Total Extension	Total Extension After TIF & EZ	Total Extension w/Overlaps	Percent
001 TOWN TAX	89,000.00	0.41000	0.327186	0.32719	0.32719	\$89,001.12	\$89,001.12	\$89,001.12	100.0000
<b>Totals</b>	<b>89,000.00</b>		<b>0.327186</b>	<b>0.32719</b>	<b>0.32719</b>	<b>\$89,001.12</b>	<b>\$89,001.12</b>	<b>\$89,001.12</b>	<b>100.0000</b>

Given under my hand and the official seal of my office this 26th day of April, 2021.



Ryan A. Niekamp, County Clerk



# FINAL Tax Computation Report Adams County

Taxing District 3T19 - ELLINGTON TOWNSHIP


Equalization Factor 1.0000

Property Type	Total EAV	Rate Setting EAV
Farm	12,621,282	12,621,282
Residential	49,321,876	49,321,876
Commercial	24,004,269	21,057,239
Industrial	30,707,370	13,278,880
Mineral	0	0
State Railroad	2,348,915	2,348,915
Local Railroad	0	0
<b>County Total</b>	<b>119,003,712</b>	<b>98,628,192</b>
<b>Total + Overlap</b>	<b>119,003,712</b>	<b>98,628,192</b>

Other Values	
EZ Value Abated	20,375,520
EZ Tax Abated	\$19,523.83
New Property	1,381,550
TIF Increment	0

Fund/Name	Levy Request	Maximum Rate	Calc'ed Rate	Actual Rate	Certified Rate	Total Extension	Total Extension After TIF & EZ	Total Extension w/Overlaps	Percent
001 TOWN TAX	94,000.00	0.25000	0.095307	0.09531	0.09531	\$113,422.44	\$94,002.53	\$94,002.53	99.4678
054 GENERAL ASSISTANCE	500.00	0.10000	0.000507	0.00051	0.00051	\$606.92	\$503.00	\$503.00	0.5322
<b>Totals</b>	<b>94,500.00</b>		<b>0.095814</b>	<b>0.09582</b>	<b>0.09582</b>	<b>\$114,029.36</b>	<b>\$94,505.53</b>	<b>\$94,505.53</b>	<b>100.0000</b>

Given under my hand and the official seal of my office this 26th day of April, 2021



Ryan A. Niekamp, County Clerk



# FINAL Tax Computation Report Adams County

Taxing District 3T20 - MELROSE TOWNSHIP


Equalization Factor 1.0000

Property Type	Total EAV	Rate Setting EAV
Farm	12,966,849	12,966,849
Residential	104,271,236	104,271,236
Commercial	11,863,126	8,761,876
Industrial	23,511,600	20,997,110
Mineral	0	0
State Railroad	1,160,006	1,160,006
Local Railroad	14,020	14,020
County Total	153,786,837	148,171,097
Total + Overlap	153,786,837	148,171,097

Other Values	
EZ Value Abated	5,615,740
EZ Tax Abated	\$5,260.83
New Property	1,747,780
TIF Increment	0

Fund/Name	Levy Request	Maximum Rate	Calc'ed Rate	Actual Rate	Certified Rate	Total Extension	Total Extension After TIF & EZ	Total Extension w/Overlaps	Percent
001 TOWN TAX	138,800.00	0.25000	0.093676	0.09368	0.09368	\$144,067.51	\$138,806.68	\$138,806.68	100.0000
005 PENSION/I.M.R.F.	0.00	0.00000	0.000000	0.00000	0.00000	\$0.00	\$0.00	\$0.00	0.0000
027 AUDIT	0.00	0.00500	0.000000	0.00000	0.00000	\$0.00	\$0.00	\$0.00	0.0000
035 TORT JUDGEMENT/LIABILIT	0.00	0.00000	0.000000	0.00000	0.00000	\$0.00	\$0.00	\$0.00	0.0000
047 SOCIAL SECURITY	0.00	0.00000	0.000000	0.00000	0.00000	\$0.00	\$0.00	\$0.00	0.0000
054 GENERAL ASSISTANCE	0.00	0.10000	0.000000	0.00000	0.00000	\$0.00	\$0.00	\$0.00	0.0000
131 SINGLE TOWNSHIP ASSESS	0.00	0.00000	0.000000	0.00000	0.00000	\$0.00	\$0.00	\$0.00	0.0000
<b>Totals</b>	<b>138,800.00</b>		<b>0.093676</b>	<b>0.09368</b>	<b>0.09368</b>	<b>\$144,067.51</b>	<b>\$138,806.68</b>	<b>\$138,806.68</b>	<b>100.0000</b>

Given under my hand and the official seal of my office this 26th day of April, 2021

  
Ryan A. Niekamp, County Clerk



# FINAL Tax Computation Report Adams County


Taxing District 3T21 - FALL CREEK TOWNSHIP

Equalization Factor 1.0000

Property Type	Total EAV	Rate Setting EAV	Other Values	
Farm	9,058,633	9,058,633	EZ Value Abated	0
Residential	5,541,738	5,541,738	EZ Tax Abated	\$0.00
Commercial	424,430	424,430	New Property	310,590
Industrial	0	0	TIF Increment	0
Mineral	0	0		
State Railroad	169,569	169,569		
Local Railroad	0	0		
<b>County Total</b>	<b>15,194,370</b>	<b>15,194,370</b>		
<b>Total + Overlap</b>	<b>15,194,370</b>	<b>15,194,370</b>		

Fund/Name	Levy Request	Maximum Rate	Calc'ed Rate	Actual Rate	Certified Rate	Total Extension	Total Extension After TIF & EZ	Total Extension w/Overlaps	Percent
001 TOWN TAX	37,815.00	0.45000	0.248875	0.24888	0.24888	\$37,815.75	\$37,815.75	\$37,815.75	89.8711
027 AUDIT	1,200.00	0.00500	0.007898	0.00500	0.00500	\$759.72	\$759.72	\$759.72	1.8055
035 TORT JUDGEMENT/LIABILIT	1,200.00	0.00000	0.007898	0.00790	0.00790	\$1,200.36	\$1,200.36	\$1,200.36	2.8527
047 SOCIAL SECURITY	1,600.00	0.00000	0.010530	0.01054	0.01054	\$1,601.49	\$1,601.49	\$1,601.49	3.8060
054 GENERAL ASSISTANCE	700.00	0.10000	0.004607	0.00461	0.00461	\$700.46	\$700.46	\$700.46	1.6647
<b>Totals</b>	<b>42,515.00</b>		<b>0.279808</b>	<b>0.27693</b>	<b>0.27693</b>	<b>\$42,077.78</b>	<b>\$42,077.78</b>	<b>\$42,077.78</b>	<b>100.0000</b>

Given under my hand and the official seal of my office this 26th day of April, 2021



Ryan L. Niekamp, County Clerk



# FINAL Tax Computation Report Adams County


Taxing District 3T22 - RIVERSIDE TOWNSHIP

Equalization Factor 1.0000

Property Type	Total EAV	Rate Setting EAV	Other Values	
Farm	4,605,749	4,605,749	EZ Value Abated	398,370
Residential	53,763,264	53,763,264	EZ Tax Abated	\$249.58
Commercial	5,560,800	5,286,940	New Property	536,000
Industrial	430,560	306,050	TIF Increment	0
Mineral	0	0		
State Railroad	107,908	107,908		
Local Railroad	0	0		
<b>County Total</b>	<b>64,468,281</b>	<b>64,069,911</b>		
<b>Total + Overlap</b>	<b>64,468,281</b>	<b>64,069,911</b>		

Fund/Name	Levy Request	Maximum Rate	Calc'ed Rate	Actual Rate	Certified Rate	Total Extension	Total Extension After TIF & EZ	Total Extension w/Overlaps	Percent
001 TOWN	40,135.00	0.25000	0.062643	0.06265	0.06265	\$40,389.38	\$40,139.80	\$40,139.80	100.0000
<b>Totals</b>	<b>40,135.00</b>		<b>0.062643</b>	<b>0.06265</b>	<b>0.06265</b>	<b>\$40,389.38</b>	<b>\$40,139.80</b>	<b>\$40,139.80</b>	<b>100.0000</b>

Given under my hand and the official seal of my office this 26th day of April, 2021



Ryan A. Niekamp, County Clerk



# FINAL Tax Computation Report Adams County


Taxing District 3T23 - QUINCY TOWNSHIP

Equalization Factor 1.0000

Property Type	Total EAV	Rate Setting EAV	Other Values	
Farm	363,950	363,950	EZ Value Abated	6,727,570
Residential	482,840,986	482,216,169	EZ Tax Abated	\$3,235.28
Commercial	205,820,304	191,397,174	New Property	6,414,080
Industrial	14,567,620	14,021,544	TIF Increment	8,867,873
Mineral	0	0		
State Railroad	2,320,012	2,320,012		
Local Railroad	85,070	83,650		
<b>County Total</b>	<b>705,997,942</b>	<b>690,402,499</b>		
<b>Total + Overlap</b>	<b>705,997,942</b>	<b>690,402,499</b>		

Fund/Name	Levy Request	Maximum Rate	Calc'ed Rate	Actual Rate	Certified Rate	Total Extension	Total Extension After TIF & EZ	Total Extension w/Overlaps	Percent
001 TOWN TAX	332,000.00	0.25000	0.048088	0.04809	0.04809	\$339,514.41	\$332,014.56	\$332,014.56	100.0000
054 GENERAL ASSISTANCE	0.00	0.10000	0.000000	0.00000	0.00000	\$0.00	\$0.00	\$0.00	0.0000
<b>Totals</b>	<b>332,000.00</b>		<b>0.048088</b>	<b>0.04809</b>	<b>0.04809</b>	<b>\$339,514.41</b>	<b>\$332,014.56</b>	<b>\$332,014.56</b>	<b>100.0000</b>

Given under my hand and the official seal of my office this 26th day of April, 2021



Ryan A. Niekamp, County Clerk



# FINAL Tax Computation Report Adams County


Taxing District 3U02 - ASMNT DIST 2 NE HOUS

Equalization Factor 1.0000

Property Type	Total EAV	Rate Setting EAV	Other Values	
Farm	22,540,453	22,540,453	EZ Value Abated	0
Residential	7,855,154	7,855,154	EZ Tax Abated	\$0.00
Commercial	2,008,140	2,008,140	New Property	225,360
Industrial	2,595	2,595	TIF Increment	0
Mineral	0	0		
State Railroad	1,616,901	1,616,901		
Local Railroad	45,560	45,560		
<b>County Total</b>	<b>34,068,803</b>	<b>34,068,803</b>		
<b>Total + Overlap</b>	<b>34,068,803</b>	<b>34,068,803</b>		

Fund/Name	Levy Request	Maximum Rate	Calc'ed Rate	Actual Rate	Certified Rate	Total Extension	Total Extension After TIF & EZ	Total Extension w/Overlaps	Percent
147 ASSESSING PURPOSES(MU)	9,031.92	0.00000	0.026511	0.02652	0.02652	\$9,035.05	\$9,035.05	\$9,035.05	100.0000
<b>Totals</b>	<b>9,031.92</b>		<b>0.026511</b>	<b>0.02652</b>	<b>0.02652</b>	<b>\$9,035.05</b>	<b>\$9,035.05</b>	<b>\$9,035.05</b>	<b>100.0000</b>

Given under my hand and the official seal of my office this 26th day of April, 2021



Ryan A. Niekamp, County Clerk



# FINAL Tax Computation Report Adams County

Taxing District 3U03 - ASMNT DIST 3 HC GIL BUR


Equalization Factor 1.0000

Property Type	Total EAV	Rate Setting EAV
Farm	33,792,306	33,792,306
Residential	30,767,822	30,767,822
Commercial	3,252,110	3,252,110
Industrial	201,492	201,492
Mineral	0	0
State Railroad	1,350,771	1,350,771
Local Railroad	0	0
<b>County Total</b>	<b>69,364,501</b>	<b>69,364,501</b>
<b>Total + Overlap</b>	<b>69,364,501</b>	<b>69,364,501</b>

Other Values	
EZ Value Abated	0
EZ Tax Abated	\$0:00
New Property	1,115,250
TIF Increment	0

Fund/Name	Levy Request	Maximum Rate	Calc'ed Rate	Actual Rate	Certified Rate	Total Extension	Total Extension After TIF & EZ	Total Extension w/Overlaps	Percent
147 ASSESSING PURPOSES(MU	15,000.00	0.00000	0.021625	0.02163	0.02163	\$15,003.54	\$15,003.54	\$15,003.54	100.0000
<b>Totals</b>	<b>15,000.00</b>		<b>0.021625</b>	<b>0.02163</b>	<b>0.02163</b>	<b>\$15,003.54</b>	<b>\$15,003.54</b>	<b>\$15,003.54</b>	<b>100.0000</b>

Given under my hand and the official seal of my office this 26th day of April, 2021



Ryan A. Niekamp, County Clerk





# FINAL Tax Computation Report Adams County


Taxing District 3U04 - ASMNT DIST 4 KEENE LIMA

Equalization Factor 1.0000

Property Type	Total EAV	Rate Setting EAV	Other Values	
Farm	16,965,425	16,965,425	EZ Value Abated	0
Residential	7,418,886	7,418,886	EZ Tax Abated	\$0.00
Commercial	3,074,590	3,074,590	New Property	832,600
Industrial	16,025	16,025	TIF Increment	0
Mineral	0	0		
State Railroad	0	0		
Local Railroad	0	0		
<b>County Total</b>	<b>27,474,926</b>	<b>27,474,926</b>		
<b>Total + Overlap</b>	<b>27,474,926</b>	<b>27,474,926</b>		

Fund/Name	Levy Request	Maximum Rate	Calc'ed Rate	Actual Rate	Certified Rate	Total Extension	Total Extension After TIF & EZ	Total Extension w/Overlaps	Percent
147 ASSESSING PURPOSES(MU)	8,820.00	0.00000	0.032102	0.03211	0.03211	\$8,822.20	\$8,822.20	\$8,822.20	100.0000
<b>Totals</b>	<b>8,820.00</b>		<b>0.032102</b>	<b>0.03211</b>	<b>0.03211</b>	<b>\$8,822.20</b>	<b>\$8,822.20</b>	<b>\$8,822.20</b>	<b>100.0000</b>

Given under my hand and the official seal of my office this 26th day of April, 2021



Ryan A. Niekamp, County Clerk



# FINAL Tax Computation Report Adams County


Taxing District 3U05 - ASMNT DIST 5 CON MCK BEV RICH

Equalization Factor 1.0000

Property Type	Total EAV	Rate Setting EAV	Other Values	
Farm	28,360,839	28,360,839	EZ Value Abated	0
Residential	5,145,788	5,145,788	EZ Tax Abated	\$0.00
Commercial	1,639,140	1,639,140	New Property	241,480
Industrial	205	205	TIF Increment	0
Mineral	0	0		
State Railroad	0	0		
Local Railroad	0	0		
<b>County Total</b>	<b>35,145,972</b>	<b>35,145,972</b>		
<b>Total + Overlap</b>	<b>35,145,972</b>	<b>35,145,972</b>		

Fund/Name	Levy Request	Maximum Rate	Calc'ed Rate	Actual Rate	Certified Rate	Total Extension	Total Extension After TIF & EZ	Total Extension w/Overlaps	Percent
147 ASSESSING PURPOSES(MU)	13,014.00	0.00000	0.037028	0.03703	0.03703	\$13,014.55	\$13,014.55	\$13,014.55	100.0000
<b>Totals</b>	<b>13,014.00</b>		<b>0.037028</b>	<b>0.03703</b>	<b>0.03703</b>	<b>\$13,014.55</b>	<b>\$13,014.55</b>	<b>\$13,014.55</b>	<b>100.0000</b>

Given under my hand and the official seal of my office this 26th day of April, 2021



Ryan A. Niekamp, County Clerk



# FINAL Tax Computation Report Adams County


Taxing District 3U06 - ASMNT DIST 6 COL LIB

Equalization Factor 1.0000

Property Type	Total EAV	Rate Setting EAV	Other Values	
Farm	23,317,253	23,317,253	EZ Value Abated	0
Residential	17,547,172	17,547,172	EZ Tax Abated	\$0.00
Commercial	1,420,235	1,420,235	New Property	2,826,730
Industrial	1,306	1,306	TIF Increment	0
Mineral	0	0		
State Railroad	24,501	24,501		
Local Railroad	0	0		
<b>County Total</b>	<b>42,310,467</b>	<b>42,310,467</b>		
<b>Total + Overlap</b>	<b>42,310,467</b>	<b>42,310,467</b>		

Fund/Name	Levy Request	Maximum Rate	Calc'ed Rate	Actual Rate	Certified Rate	Total Extension	Total Extension After TIF & EZ	Total Extension w/Overlaps	Percent
147 ASSESSING PURPOSES(MU)	10,026.00	0.00000	0.023696	0.02370	0.02370	\$10,027.58	\$10,027.58	\$10,027.58	100.0000
<b>Totals</b>	<b>10,026.00</b>		<b>0.023696</b>	<b>0.02370</b>	<b>0.02370</b>	<b>\$10,027.58</b>	<b>\$10,027.58</b>	<b>\$10,027.58</b>	<b>100.0000</b>

Given under my hand and the official seal of my office this 26th day of April, 2021



Ryan A. Niekamp, County Clerk



# FINAL Tax Computation Report Adams County

Taxing District 3U07 - ASMNT DIST 7 PAY FALL CR


Equalization Factor 1.0000

Property Type	Total EAV	Rate Setting EAV
Farm	19,836,580	19,836,580
Residential	20,356,397	20,356,397
Commercial	1,951,170	1,951,170
Industrial	17	17
Mineral	82,300	82,300
State Railroad	169,569	169,569
Local Railroad	0	0
<b>County Total</b>	<b>42,396,033</b>	<b>42,396,033</b>
<b>Total + Overlap</b>	<b>42,396,033</b>	<b>42,396,033</b>

Other Values	
EZ Value Abated	0
EZ Tax Abated	\$0.00
New Property	719,400
TIF Increment	0

Fund/Name	Levy Request	Maximum Rate	Calc'ed Rate	Actual Rate	Certified Rate	Total Extension	Total Extension After TIF & EZ	Total Extension w/Overlaps	Percent
147 ASSESSING PURPOSES(MU)	10,500.00	0.00000	0.024767	0.02477	0.02477	\$10,501.50	\$10,501.50	\$10,501.50	100.0000
<b>Totals</b>	<b>10,500.00</b>		<b>0.024767</b>	<b>0.02477</b>	<b>0.02477</b>	<b>\$10,501.50</b>	<b>\$10,501.50</b>	<b>\$10,501.50</b>	<b>100.0000</b>

Given under my hand and the official seal of my office this 26th day of April, 2021



Ryan A. Niekamp, County Clerk



# FINAL Tax Computation Report Adams County

Taxing District 4A00 - VILLAGE OF CAMP POINT

Equalization Factor 1.0000

Property Type	Total EAV	Rate Setting EAV
Farm	110,370	110,370
Residential	10,767,854	10,767,854
Commercial	3,438,820	3,438,820
Industrial	21,340	21,340
Mineral	0	0
State Railroad	369,969	369,969
Local Railroad	0	0
<b>County Total</b>	<b>14,708,353</b>	<b>14,708,353</b>
<b>Total + Overlap</b>	<b>14,708,353</b>	<b>14,708,353</b>


Other Values	
EZ Value Abated	0
EZ Tax Abated	\$0.00
New Property	313,320
TIF Increment	0

Road and Bridge Transfer

Road District	Fund	Amount Extended
3R03 - CAMP POINT ROAD DIST	007	\$34,889.68
<b>Total</b>		<b>\$34,889.68</b>

Fund/Name	Levy Request	Maximum Rate	Calc'ed Rate	Actual Rate	Certified Rate	Total Extension	Total Extension After TIF & EZ	Total Extension w/Overlaps	Percent
001 GENERAL CORP	37,850.00	0.29900	0.257337	0.25734	0.25734	\$37,850.48	\$37,850.48	\$37,850.48	22.4632
005 PENSION/I.M.R.F.	19,300.00	0.00000	0.131218	0.13122	0.13122	\$19,300.30	\$19,300.30	\$19,300.30	11.4542
007 GENERAL ROAD	0.00	0.00000	0.000000	0.00000	0.00000	\$0.00	\$0.00	\$0.00	0.0000
014 POLICE PROTECTION	9,500.00	0.07500	0.064589	0.06459	0.06459	\$9,500.13	\$9,500.13	\$9,500.13	5.6380
019 COMMUNITY BUILDING	9,000.00	0.07500	0.061190	0.06120	0.06120	\$9,001.51	\$9,001.51	\$9,001.51	5.3421
025 GARBAGE DISPOSAL	9,500.00	0.20000	0.064589	0.06459	0.06459	\$9,500.13	\$9,500.13	\$9,500.13	5.6380
027 AUDIT	16,000.00	0.00000	0.108782	0.10879	0.10879	\$16,001.22	\$16,001.22	\$16,001.22	9.4963
035 TORT JUDGEMENT/LIABILIT	45,000.00	0.00000	0.305949	0.30595	0.30595	\$45,000.21	\$45,000.21	\$45,000.21	26.7063
041 STREET LIGHTING	6,300.00	0.05000	0.042833	0.04284	0.04284	\$6,301.06	\$6,301.06	\$6,301.06	3.7395
047 SOCIAL SECURITY	10,300.00	0.00000	0.070028	0.07003	0.07003	\$10,300.26	\$10,300.26	\$10,300.26	6.1129
065 FORESTRY PROGRAM	5,744.00	0.05000	0.039053	0.03906	0.03906	\$5,745.08	\$5,745.08	\$5,745.08	3.4095
109A MANUAL PRIOR YEAR ADJI	0.00	0.00000	0.000000	0.00000	0.00000	\$0.00	\$0.00	\$0.00	0.0000
<b>Totals</b>	<b>168,494.00</b>		<b>1.145568</b>	<b>1.14561</b>	<b>1.14561</b>	<b>\$168,500.38</b>	<b>\$168,500.38</b>	<b>\$168,500.38</b>	<b>100.0000</b>

Given under my hand and the official seal of my office this 26th day of April, 2021



Ryan A. Niekamp, County Clerk



# FINAL Tax Computation Report Adams County

Taxing District 4B00 - VILLAGE OF CLAYTON

Equalization Factor 1.0000

Property Type	Total EAV	Rate Setting EAV
Farm	76,440	76,440
Residential	4,155,550	4,155,550
Commercial	629,950	629,950
Industrial	1	1
Mineral	0	0
State Railroad	0	0
Local Railroad	1,720	1,720
<b>County Total</b>	<b>4,863,661</b>	<b>4,863,661</b>
<b>Total + Overlap</b>	<b>4,863,661</b>	<b>4,863,661</b>


Other Values	
EZ Value Abated	0
EZ Tax Abated	\$0.00
New Property	155,530
TIF Increment	0

Road and Bridge Transfer

Road District	Fund	Amount Extended
3R01 - CLAYTON ROAD DIST	007	\$4,864.15
<b>Total</b>		<b>\$4,864.15</b>

Fund/Name	Levy Request	Maximum Rate	Calc'd Rate	Actual Rate	Certified Rate	Total Extension	Total Extension After TIF & EZ	Total Extension w/Overlaps	Percent
001 GENERAL CORP	12,240.00	0.28200	0.251662	0.25167	0.25167	\$12,240.38	\$12,240.38	\$12,240.38	29.5880
007 GENERAL ROAD	0.00	0.00000	0.000000	0.00000	0.00000	\$0.00	\$0.00	\$0.00	0.0000
014 POLICE PROTECTION	2,247.00	0.07500	0.046200	0.04621	0.04621	\$2,247.50	\$2,247.50	\$2,247.50	5.4328
019 COMMUNITY BUILDING	3,100.00	0.07500	0.063738	0.06374	0.06374	\$3,100.10	\$3,100.10	\$3,100.10	7.4937
025 GARBAGE DISPOSAL	8,700.00	0.20000	0.178878	0.17888	0.17888	\$8,700.12	\$8,700.12	\$8,700.12	21.0304
027 AUDIT	5,800.00	0.00000	0.119252	0.11926	0.11926	\$5,800.40	\$5,800.40	\$5,800.40	14.0210
035 TORT JUDGEMENT/LIABILIT	8,080.00	0.00000	0.166130	0.16614	0.16614	\$8,080.49	\$8,080.49	\$8,080.49	19.5326
065 FORESTRY PROGRAM	1,200.00	0.05000	0.024673	0.02468	0.02468	\$1,200.35	\$1,200.35	\$1,200.35	2.9015
<b>Totals</b>	<b>41,367.00</b>		<b>0.850533</b>	<b>0.85058</b>	<b>0.85058</b>	<b>\$41,369.34</b>	<b>\$41,369.34</b>	<b>\$41,369.34</b>	<b>100.0000</b>

Given under my hand and the official seal of my office this 26th day of April, 2021



Ryan A. Niekamp, County Clerk



# FINAL Tax Computation Report Adams County

Taxing District 4C00 - VILLAGE OF COATSBURG

Equalization Factor 1.0000

Property Type	Total EAV	Rate Setting EAV
Farm	0	0
Residential	1,179,981	1,179,981
Commercial	198,990	198,990
Industrial	0	0
Mineral	0	0
State Railroad	100,200	100,200
Local Railroad	0	0
<b>County Total</b>	<b>1,479,171</b>	<b>1,479,171</b>
<b>Total + Overlap</b>	<b>1,479,171</b>	<b>1,479,171</b>


Other Values	
EZ Value Abated	0
EZ Tax Abated	\$0.00
New Property	7,310
TIF Increment	0

Road and Bridge Transfer

Road District	Fund	Amount Extended
3R05 - HONEY CREEK ROAD DIS'	007	\$3,295.30
<b>Total</b>		<b>\$3,295.30</b>

Fund/Name	Levy Request	Maximum Rate	Calc'ed Rate	Actual Rate	Certified Rate	Total Extension	Total Extension After TIF & EZ	Total Extension w/Overlaps	Percent
001 GENERAL CORP	3,317.02	0.30200	0.224249	0.22425	0.22425	\$3,317.04	\$3,317.04	\$3,317.04	100.0000
007 GENERAL ROAD	0.00	0.00000	0.000000	0.00000	0.00000	\$0.00	\$0.00	\$0.00	0.0000
<b>Totals</b>	<b>3,317.02</b>		<b>0.224249</b>	<b>0.22425</b>	<b>0.22425</b>	<b>\$3,317.04</b>	<b>\$3,317.04</b>	<b>\$3,317.04</b>	<b>100.0000</b>

Given under my hand and the official seal of my office this 26th day of April, 2021



Ryan A. Niekamp, County Clerk



# FINAL Tax Computation Report Adams County


Taxing District 4D00 - VILLAGE OF COLUMBUS

Equalization Factor 1.0000

Property Type	Total EAV	Rate Setting EAV	Other Values		Road and Bridge Transfer		
Farm	15,540	15,540	EZ Value Abated	0	<b>Road District</b>	<b>Fund</b>	<b>Amount Extended</b>
Residential	822,300	822,300	EZ Tax Abated	\$0.00	3R13 - COLUMBUS ROAD DIST	007	\$1,563.09
Commercial	11,160	11,160	New Property	52,350	3R16 - GILMER ROAD DIST	007	\$258.97
Industrial	0	0	TIF Increment	0	<b>Total</b>		<b>\$1,822.06</b>
Mineral	0	0					
State Railroad	0	0					
Local Railroad	0	0					
<b>County Total</b>	<b>849,000</b>	<b>849,000</b>					
<b>Total + Overlap</b>	<b>849,000</b>	<b>849,000</b>					

Fund/Name	Levy Request	Maximum Rate	Calc'ed Rate	Actual Rate	Certified Rate	Total Extension	Total Extension After TIF & EZ	Total Extension w/Overlaps	Percent
001 GENERAL CORP	2,151.65	0.29400	0.253434	0.25344	0.25344	\$2,151.71	\$2,151.71	\$2,151.71	100.0000
007 GENERAL ROAD	0.00	0.00000	0.000000	0.00000	0.00000	\$0.00	\$0.00	\$0.00	0.0000
<b>Totals</b>	<b>2,151.65</b>		<b>0.253434</b>	<b>0.25344</b>	<b>0.25344</b>	<b>\$2,151.71</b>	<b>\$2,151.71</b>	<b>\$2,151.71</b>	<b>100.0000</b>

Given under my hand and the official seal of my office this 26th day of April, 2021



Ryan A. Niekamp, County Clerk





# FINAL Tax Computation Report Adams County


Taxing District 4E00 - VILLAGE OF GOLDEN

Equalization Factor 1.0000

Property Type	Total EAV	Rate Setting EAV	Other Values		Road and Bridge Transfer		
Farm	182,250	182,250	EZ Value Abated	0	<u>Road District</u>	<u>Fund</u>	<u>Amount Extended</u>
Residential	5,309,624	5,309,624	EZ Tax Abated	\$0.00	3R01 - CLAYTON ROAD DIST	007	\$344.58
Commercial	1,720,960	1,720,960	New Property	34,560	3R02 - NORTHEAST ROAD DIST	007	\$5,613.01
Industrial	0	0	TIF Increment	0	3R04 - HOUSTON ROAD DIST	007	\$570.59
Mineral	0	0			<b>Total</b>		<b>\$6,528.18</b>
State Railroad	304,669	304,669					
Local Railroad	12,530	12,530					
<b>County Total</b>	<b>7,530,033</b>	<b>7,530,033</b>					
<b>Total + Overlap</b>	<b>7,530,033</b>	<b>7,530,033</b>					

Fund/Name	Levy Request	Maximum Rate	Calc'd Rate	Actual Rate	Certified Rate	Total Extension	Total Extension After TIF & EZ	Total Extension w/Overlaps	Percent
001 GENERAL CORP	12,250.00	0.30400	0.162682	0.16269	0.16269	\$12,250.61	\$12,250.61	\$12,250.61	81.7415
007 GENERAL ROAD	0.00	0.00000	0.000000	0.00000	0.00000	\$0.00	\$0.00	\$0.00	0.0000
027 AUDIT	985.00	0.00000	0.013081	0.01309	0.01309	\$985.68	\$985.68	\$985.68	6.5769
035 TORT JUDGEMENT/LIABILIT	1,750.00	0.00000	0.023240	0.02325	0.02325	\$1,750.73	\$1,750.73	\$1,750.73	11.6816
067 PUBLIC COMFORT STATION	0.00	0.03330	0.000000	0.00000	0.00000	\$0.00	\$0.00	\$0.00	0.0000
<b>Totals</b>	<b>14,985.00</b>		<b>0.199003</b>	<b>0.19903</b>	<b>0.19903</b>	<b>\$14,987.02</b>	<b>\$14,987.02</b>	<b>\$14,987.02</b>	<b>100.0000</b>

Given under my hand and the official seal of my office this 26th day of April, 2021



Ryan A. Niekamp, County Clerk



# FINAL Tax Computation Report Adams County


Taxing District 4F00 - VILLAGE OF LAPRAIRIE

Equalization Factor 1.0000

Property Type	Total EAV	Rate Setting EAV	Other Values		Road and Bridge Transfer		
Farm	43,660	43,660	EZ Value Abated	0	Road District	Fund	Amount Extended
Residential	262,630	262,630	EZ Tax Abated	\$0.00	3R02 - NORTHEAST ROAD DIST	007	\$558.43
Commercial	17,670	17,670	New Property	0	<b>Total</b>		
Industrial	0	0	TIF Increment	0			
Mineral	0	0					
State Railroad	356,480	356,480					
Local Railroad	0	0					
<b>County Total</b>	<b>680,440</b>	<b>680,440</b>					
<b>Total + Overlap</b>	<b>680,440</b>	<b>680,440</b>					

Fund/Name	Levy Request	Maximum Rate	Calc'd Rate	Actual Rate	Certified Rate	Total Extension	Total Extension After TIF & EZ	Total Extension w/Overlaps	Percent
001 GENERAL CORP	775.00	0.30800	0.113897	0.11390	0.11390	\$775.02	\$775.02	\$775.02	100.0000
007 GENERAL ROAD	0.00	0.00000	0.000000	0.00000	0.00000	\$0.00	\$0.00	\$0.00	0.0000
<b>Totals</b>	<b>775.00</b>		<b>0.113897</b>	<b>0.11390</b>	<b>0.11390</b>	<b>\$775.02</b>	<b>\$775.02</b>	<b>\$775.02</b>	<b>100.0000</b>

Given under my hand and the official seal of my office this 26th day of April, 2021



Ryan A. Niekamp, County Clerk



# FINAL Tax Computation Report Adams County


Taxing District 4G00 - VILLAGE OF LIBERTY

Equalization Factor 1.0000

Property Type	Total EAV	Rate Setting EAV	Other Values		Road and Bridge Transfer		
Farm	77,550	77,550	EZ Value Abated	0	<b>Road District</b>	<b>Fund</b>	<b>Amount Extended</b>
Residential	5,524,310	5,524,310	EZ Tax Abated	\$0.00	3R14 - LIBERTY ROAD DIST	007	\$6,411.99
Commercial	1,250,020	1,250,020	New Property	292,980	<b>Total</b>		
Industrial	0	0	TIF Increment	0			
Mineral	0	0					
State Railroad	0	0					
Local Railroad	0	0					
<b>County Total</b>	<b>6,851,880</b>	<b>6,851,880</b>					
<b>Total + Overlap</b>	<b>6,851,880</b>	<b>6,851,880</b>					

Fund/Name	Levy Request	Maximum Rate	Calc'ed Rate	Actual Rate	Certified Rate	Total Extension	Total Extension After TIF & EZ	Total Extension w/Overlaps	Percent
001 GENERAL CORP	9,447.00	0.26640	0.137875	0.13788	0.13788	\$9,447.37	\$9,447.37	\$9,447.37	65.1945
007 GENERAL ROAD	0.00	0.00000	0.000000	0.00000	0.00000	\$0.00	\$0.00	\$0.00	0.0000
014 POLICE PROTECTION	2,121.00	0.07500	0.030955	0.03096	0.03096	\$2,121.34	\$2,121.34	\$2,121.34	14.6390
027 AUDIT	2,500.00	0.00000	0.036486	0.03649	0.03649	\$2,500.25	\$2,500.25	\$2,500.25	17.2538
047 SOCIAL SECURITY	422.00	0.00000	0.006159	0.00616	0.00616	\$422.08	\$422.08	\$422.08	2.9127
<b>Totals</b>	<b>14,490.00</b>		<b>0.211475</b>	<b>0.21149</b>	<b>0.21149</b>	<b>\$14,491.04</b>	<b>\$14,491.04</b>	<b>\$14,491.04</b>	<b>100.0000</b>

Given under my hand and the official seal of my office this 26th day of April, 2021



Ryan Niekamp, County Clerk



# FINAL Tax Computation Report Adams County

Taxing District 4H00 - VILLAGE OF LIMA

Equalization Factor 1.0000

Property Type	Total EAV	Rate Setting EAV	Other Values		Road and Bridge Transfer		
Farm	3,150	3,150	EZ Value Abated	0	Road District	Fund	Amount Extended
Residential	1,198,460	1,198,460	EZ Tax Abated	\$0.00	3R08 - LIMA ROAD DIST	007	\$2,231.10
Commercial	150,490	150,490	New Property	31,730	<b>Total</b>		<b>\$2,231.10</b>
Industrial	0	0	TIF Increment	0			
Mineral	0	0					
State Railroad	0	0					
Local Railroad	0	0					
<b>County Total</b>	<b>1,352,100</b>	<b>1,352,100</b>					
<b>Total + Overlap</b>	<b>1,352,100</b>	<b>1,352,100</b>					

Fund/Name	Levy Request	Maximum Rate	Calc'ed Rate	Actual Rate	Certified Rate	Total Extension	Total Extension After TIF & EZ	Total Extension w/Overlaps	Percent
001 GENERAL CORP	404.36	0.28400	0.029906	0.02991	0.02991	\$404.41	\$404.41	\$404.41	100.0000
007 GENERAL ROAD	0.00	0.00000	0.000000	0.00000	0.00000	\$0.00	\$0.00	\$0.00	0.0000
040 STREET & BRIDGE	0.00	0.06000	0.000000	0.00000	0.00000	\$0.00	\$0.00	\$0.00	0.0000
042 PARK	0.00	0.07500	0.000000	0.00000	0.00000	\$0.00	\$0.00	\$0.00	0.0000
<b>Totals</b>	<b>404.36</b>		<b>0.029906</b>	<b>0.02991</b>	<b>0.02991</b>	<b>\$404.41</b>	<b>\$404.41</b>	<b>\$404.41</b>	<b>100.0000</b>

Given under my hand and the official seal of my office this 26th day of April, 2021

Ryan A. Niekamp

---

Ryan A. Niekamp, County Clerk



# FINAL Tax Computation Report Adams County


Taxing District 4100 - VILLAGE OF LORAINÉ

Equalization Factor 1.0000

Property Type	Total EAV	Rate Setting EAV	Other Values		Road and Bridge Transfer		
Farm	191,810	191,810	EZ Value Abated	0	<b>Road District</b>	<b>Fund</b>	<b>Amount Extended</b>
Residential	1,994,057	1,994,057	EZ Tax Abated	\$0.00	3R06 - KEENE ROAD DIST	007	\$3,999.24
Commercial	237,770	237,770	New Property	66,880	<b>Total</b>		
Industrial	0	0	TIF Increment	0			
Mineral	0	0					
State Railroad	0	0					
Local Railroad	0	0					
<b>County Total</b>	<b>2,423,637</b>	<b>2,423,637</b>					
<b>Total + Overlap</b>	<b>2,423,637</b>	<b>2,423,637</b>					

Fund/Name	Levy Request	Maximum Rate	Calc'ed Rate	Actual Rate	Certified Rate	Total Extension	Total Extension After TIF & EZ	Total Extension w/Overlaps	Percent
001 GENERAL CORP	6,812.31	0.29700	0.281078	0.28108	0.28108	\$6,812.36	\$6,812.36	\$6,812.36	100.0000
007 GENERAL ROAD	0.00	0.00000	0.000000	0.00000	0.00000	\$0.00	\$0.00	\$0.00	0.0000
<b>Totals</b>	<b>6,812.31</b>		<b>0.281078</b>	<b>0.28108</b>	<b>0.28108</b>	<b>\$6,812.36</b>	<b>\$6,812.36</b>	<b>\$6,812.36</b>	<b>100.0000</b>

Given under my hand and the official seal of my office this 26th day of April, 2021



Ryan A. Niekamp, County Clerk



# FINAL Tax Computation Report Adams County

Taxing District 4J00 - VILLAGE OF MENDON

Equalization Factor 1.0000

Property Type	Total EAV	Rate Setting EAV	Other Values		Road and Bridge Transfer		
Farm	355,610	355,610	EZ Value Abated	0	Road District	Fund	Amount Extended
Residential	7,318,820	7,318,820	EZ Tax Abated	\$0.00	3R07 - MENDON ROAD DIST	007	\$28,379.84
Commercial	1,068,590	1,068,590	New Property	66,660	Total		\$28,379.84
Industrial	0	0	TIF Increment	0			
Mineral	0	0					
State Railroad	0	0					
Local Railroad	0	0					
County Total	8,743,020	8,743,020					
Total + Overlap	8,743,020	8,743,020					

Fund/Name	Levy Request	Maximum Rate	Calc'ed Rate	Actual Rate	Certified Rate	Total Extension	Total Extension After TIF & EZ	Total Extension w/Overlaps	Percent
001 GENERAL CORP	0.00	0.28800	0.000000	0.00000	0.00000	\$0.00	\$0.00	\$0.00	0.0000
003 BONDS AND INTEREST	0.00	0.00000	0.000000	0.00000	0.00000	\$0.00	\$0.00	\$0.00	0.0000
007 GENERAL ROAD	0.00	0.00000	0.000000	0.00000	0.00000	\$0.00	\$0.00	\$0.00	0.0000
<b>Totals</b>	<b>0.00</b>		<b>0.000000</b>	<b>0.00000</b>	<b>0.00000</b>	<b>\$0.00</b>	<b>\$0.00</b>	<b>\$0.00</b>	<b>0.0000</b>

Given under my hand and the official seal of my office this 26th day of April, 2021

Ryan A. Niekamp

---

Ryan A. Niekamp, County Clerk



# FINAL Tax Computation Report Adams County

Taxing District 4K00 - VILLAGE OF PAYSON

Equalization Factor 1.0000

Property Type	Total EAV	Rate Setting EAV	Other Values		Road and Bridge Transfer		
Farm	608,380	608,380	EZ Value Abated	0	<b>Road District</b>	<b>Fund</b>	<b>Amount Extended</b>
Residential	9,217,089	9,217,089	EZ Tax Abated	\$0.00	3R18 - PAYSON ROAD DIST	007	\$20,361.57
Commercial	1,141,660	1,141,660	New Property	118,680	<b>Total</b>		
Industrial	0	0	TIF Increment	0			
Mineral	0	0					
State Railroad	0	0					
Local Railroad	0	0					
<b>County Total</b>	<b>10,967,129</b>	<b>10,967,129</b>					
<b>Total + Overlap</b>	<b>10,967,129</b>	<b>10,967,129</b>					

Fund/Name	Levy Request	Maximum Rate	Calc'ed Rate	Actual Rate	Certified Rate	Total Extension	Total Extension After TIF & EZ	Total Extension w/Overlaps	Percent
001 GENERAL CORP	9,725.00	0.29400	0.088674	0.08868	0.08868	\$9,725.65	\$9,725.65	\$9,725.65	67.4168
007 GENERAL ROAD	0.00	0.00000	0.000000	0.00000	0.00000	\$0.00	\$0.00	\$0.00	0.0000
014 POLICE PROTECTION	1,000.00	0.07500	0.009118	0.00912	0.00912	\$1,000.20	\$1,000.20	\$1,000.20	6.9332
042 PARK	3,700.00	0.07500	0.033737	0.03374	0.03374	\$3,700.31	\$3,700.31	\$3,700.31	25.6500
<b>Totals</b>	<b>14,425.00</b>		<b>0.131529</b>	<b>0.13154</b>	<b>0.13154</b>	<b>\$14,426.16</b>	<b>\$14,426.16</b>	<b>\$14,426.16</b>	<b>100.0000</b>

Given under my hand and the official seal of my office this 26th day of April, 2021

Ryan A. Niekamp

---

Ryan A. Niekamp, County Clerk



## FINAL Tax Computation Report Adams County

Taxing District 4L00 - VILLAGE OF PLAINVILLE

Equalization Factor 1.0000

Property Type	Total EAV	Rate Setting EAV	Other Values		Road and Bridge Transfer		
Farm	70,470	70,470	EZ Value Abated	0	Road District	Fund	Amount Extended
Residential	1,943,340	1,943,340	EZ Tax Abated	\$0.00	3R18 - PAYSON ROAD DIST	007	\$4,034.78
Commercial	159,400	159,400	New Property	12,700	<b>Total</b>		<b>\$4,034.78</b>
Industrial	0	0	TIF Increment	0			
Mineral	0	0					
State Railroad	0	0					
Local Railroad	0	0					
<b>County Total</b>	<b>2,173,210</b>	<b>2,173,210</b>					
<b>Total + Overlap</b>	<b>2,173,210</b>	<b>2,173,210</b>					

Fund/Name	Levy Request	Maximum Rate	Calc'd Rate	Actual Rate	Certified Rate	Total Extension	Total Extension After TIF & EZ	Total Extension w/Overlaps	Percent
001 GENERAL CORP	5,661.34	0.29400	0.260506	0.26051	0.26051	\$5,661.43	\$5,661.43	\$5,661.43	100.0000
007 GENERAL ROAD	0.00	0.00000	0.000000	0.00000	0.00000	\$0.00	\$0.00	\$0.00	0.0000
<b>Totals</b>	<b>5,661.34</b>		<b>0.260506</b>	<b>0.26051</b>	<b>0.26051</b>	<b>\$5,661.43</b>	<b>\$5,661.43</b>	<b>\$5,661.43</b>	<b>100.0000</b>

Given under my hand and the official seal of my office this 26th day of April, 2021



Ryan A. Niekamp, County Clerk





# FINAL Tax Computation Report Adams County

Taxing District 4M00 - CITY OF QUINCY

Equalization Factor 1.0000


Property Type	Total EAV	Rate Setting EAV
Farm	622,900	622,900
Residential	487,780,751	487,155,934
Commercial	207,912,074	193,296,194
Industrial	14,567,620	14,021,544
Mineral	0	0
State Railroad	2,011,704	2,011,704
Local Railroad	85,070	83,650
<b>County Total</b>	<b>712,980,119</b>	<b>697,191,926</b>
<b>Total + Overlap</b>	<b>712,980,119</b>	<b>697,191,926</b>

Other Values	
EZ Value Abated	6,920,320
EZ Tax Abated	\$74,589.31
New Property	6,531,560
TIF Increment	8,867,873

Road and Bridge Transfer		
Road District	Fund	Amount Extended
3R22 - RIVERSIDE ROAD DIST	007	\$5,856.34
<b>Total</b>		<b>\$5,856.34</b>

Fund/Name	Levy Request	Maximum Rate	Calc'ed Rate	Actual Rate	Certified Rate	Total Extension	Total Extension After TIF & EZ	Total Extension w/Overlaps	Percent
001 GENERAL CORP	40,000.00	0.00000	0.005737	0.00574	0.00574	\$40,925.06	\$40,018.82	\$40,018.82	0.5325
003 BONDS AND INTEREST	653,925.00	0.00000	0.093794	0.09380	0.09474	\$675,477.36	\$660,519.63	\$660,519.63	8.7899
003-GO-201 BONDS - GO 2019	1,112,700.00	0.00000	0.159597	0.15960	0.16120	\$1,149,323.95	\$1,123,873.38	\$1,123,873.38	14.9560
007 GENERAL ROAD	0.00	0.00000	0.000000	0.00000	0.00000	\$0.00	\$0.00	\$0.00	0.0000
013 FIREFIGHTERS PENSION	2,578,337.00	0.00000	0.369817	0.36982	0.36982	\$2,636,743.08	\$2,578,355.18	\$2,578,355.18	34.3115
015 POLICE PENSION	2,379,697.00	0.00000	0.341326	0.34133	0.34133	\$2,433,615.04	\$2,379,725.20	\$2,379,725.20	31.6683
016 LIBRARY	732,045.00	0.00000	0.104999	0.10500	0.10500	\$748,629.12	\$732,051.52	\$732,051.52	9.7418
<b>Totals</b>	<b>7,496,704.00</b>		<b>1.075270</b>	<b>1.07529</b>	<b>1.07783</b>	<b>\$7,684,713.61</b>	<b>\$7,514,543.73</b>	<b>\$7,514,543.73</b>	<b>100.0000</b>

Given under my hand and the official seal of my office this 26th day of April, 2021



Ryan A. Niekamp, County Clerk



# FINAL Tax Computation Report Adams County

Taxing District 4N00 - VILLAGE OF URSA

Equalization Factor 1.0000

Property Type	Total EAV	Rate Setting EAV	Other Values		Road and Bridge Transfer		
Farm	279,700	279,700	EZ Value Abated	0	Road District	Fund	Amount Extended
Residential	7,818,367	7,818,367	EZ Tax Abated	\$0.00	3R09 - URSA ROAD DIST	007	\$15,223.25
Commercial	1,147,760	1,147,760	New Property	28,530	<b>Total</b>		<b>\$15,223.25</b>
Industrial	0	0	TIF Increment	0			
Mineral	0	0					
State Railroad	0	0					
Local Railroad	0	0					
<b>County Total</b>	<b>9,245,827</b>	<b>9,245,827</b>					
<b>Total + Overlap</b>	<b>9,245,827</b>	<b>9,245,827</b>					

Fund/Name	Levy Request	Maximum Rate	Calc'ed Rate	Actual Rate	Certified Rate	Total Extension	Total Extension After TIF & EZ	Total Extension w/Overlaps	Percent
001 GENERAL CORP	10,850.00	0.26640	0.117350	0.11736	0.11736	\$10,850.90	\$10,850.90	\$10,850.90	100.0000
007 GENERAL ROAD	0.00	0.00000	0.000000	0.00000	0.00000	\$0.00	\$0.00	\$0.00	0.0000
014 POLICE PROTECTION	0.00	0.07500	0.000000	0.00000	0.00000	\$0.00	\$0.00	\$0.00	0.0000
<b>Totals</b>	<b>10,850.00</b>		<b>0.117350</b>	<b>0.11736</b>	<b>0.11736</b>	<b>\$10,850.90</b>	<b>\$10,850.90</b>	<b>\$10,850.90</b>	<b>100.0000</b>

Given under my hand and the official seal of my office this 26th day of April, 2021

Ryan A. Niekamp

---

Ryan A. Niekamp, County Clerk



# FINAL Tax Computation Report Adams County

Taxing District 5P01 - BAILEY PARK DIST (CP PT)


Equalization Factor 1.0000

Property Type	Total EAV	Rate Setting EAV
Farm	110,370	110,370
Residential	10,767,854	10,767,854
Commercial	3,438,820	3,438,820
Industrial	21,340	21,340
Mineral	0	0
State Railroad	369,969	369,969
Local Railroad	0	0
<b>County Total</b>	<b>14,708,353</b>	<b>14,708,353</b>
<b>Total + Overlap</b>	<b>14,708,353</b>	<b>14,708,353</b>

Other Values	
EZ Value Abated	0
EZ Tax Abated	\$0.00
New Property	313,320
TIF Increment	0

Fund/Name	Levy Request	Maximum Rate	Calc'ed Rate	Actual Rate	Certified Rate	Total Extension	Total Extension After TIF & EZ	Total Extension w/Overlaps	Percent
001 GENERAL CORP	14,500.00	0.20000	0.098583	0.09859	0.09859	\$14,500.97	\$14,500.97	\$14,500.97	100.0000
<b>Totals</b>	<b>14,500.00</b>		<b>0.098583</b>	<b>0.09859</b>	<b>0.09859</b>	<b>\$14,500.97</b>	<b>\$14,500.97</b>	<b>\$14,500.97</b>	<b>100.0000</b>

Given under my hand and the official seal of my office this 26th day of April, 2021



Ryan A. Niekamp, County Clerk



# FINAL Tax Computation Report Adams County


Taxing District 5P02 - BEVERLY PARK DISTRICT

Equalization Factor 1.0000

Property Type	Total EAV	Rate Setting EAV	Other Values	
Farm	6,835,500	6,835,500	EZ Value Abated	0
Residential	1,219,570	1,219,570	EZ Tax Abated	\$0.00
Commercial	923,560	923,560	New Property	11,500
Industrial	1	1	TIF Increment	0
Mineral	0	0		
State Railroad	0	0		
Local Railroad	0	0		
<b>County Total</b>	<b>8,978,631</b>	<b>8,978,631</b>		
<b>Total + Overlap</b>	<b>8,978,631</b>	<b>8,978,631</b>		

Fund/Name	Levy Request	Maximum Rate	Calc'ed Rate	Actual Rate	Certified Rate	Total Extension	Total Extension After TIF & EZ	Total Extension w/Overlaps	Percent
001 GENERAL CORP (TWP PARK)	3,500.00	0.10000	0.038981	0.03899	0.03899	\$3,500.77	\$3,500.77	\$3,500.77	100.0000
<b>Totals</b>	<b>3,500.00</b>		<b>0.038981</b>	<b>0.03899</b>	<b>0.03899</b>	<b>\$3,500.77</b>	<b>\$3,500.77</b>	<b>\$3,500.77</b>	<b>100.0000</b>

Given under my hand and the official seal of my office this 26th day of April, 2021.



Ryan A. Niekamp, County Clerk



# FINAL Tax Computation Report Adams County

Taxing District 5P03 - QUINCY PARK DISTRICT


Equalization Factor 1.0000

Property Type	Total EAV	Rate Setting EAV
Farm	622,900	622,900
Residential	487,780,751	487,155,934
Commercial	207,912,074	193,296,194
Industrial	14,567,620	14,021,544
Mineral	0	0
State Railroad	2,320,012	2,320,012
Local Railroad	85,070	83,650
<b>County Total</b>	<b>713,288,427</b>	<b>697,500,234</b>
<b>Total + Overlap</b>	<b>713,288,427</b>	<b>697,500,234</b>

Other Values	
EZ Value Abated	6,920,320
EZ Tax Abated	\$38,560.69
New Property	6,531,560
TIF Increment	8,867,873

Fund/Name	Levy Request	Maximum Rate	Calc'ed Rate	Actual Rate	Certified Rate	Total Extension	Total Extension After TIF & EZ	Total Extension w/Overlaps	Percent
001 GENERAL CORP	911,875.00	0.12500	0.130735	0.12500	0.12500	\$891,610.53	\$871,875.29	\$871,875.29	22.4332
003 BONDS AND INTEREST 2012	102,374.31	0.00000	0.014677	0.01468	0.01483	\$105,780.67	\$103,439.28	\$103,439.28	2.6615
003-GO-20 BONDS GO 2020	0.00	0.00000	0.000000	0.00000	0.00000	\$0.00	\$0.00	\$0.00	0.0000
003-GO-21 BONDS QCY PK SERI	911,112.50	0.00000	0.130625	0.13063	0.13194	\$941,112.75	\$920,281.81	\$920,281.81	23.6787
003-S-19 BONDS QCY PK SERIE	493,609.00	0.57500	0.070768	0.07077	0.07148	\$509,858.57	\$498,573.17	\$498,573.17	12.8282
005 PENSION/I.M.R.F.	110,000.00	0.00000	0.015771	0.01578	0.01578	\$112,556.91	\$110,065.54	\$110,065.54	2.8320
014 POLICE PROTECTION	182,375.00	0.02500	0.026147	0.02500	0.02500	\$178,322.11	\$174,375.06	\$174,375.06	4.4866
027 AUDIT	15,500.00	0.00000	0.002222	0.00223	0.00223	\$15,906.33	\$15,554.26	\$15,554.26	0.4002
035 TORT JUDGEMENT/LIABILIT'	250,000.00	0.00000	0.035842	0.03585	0.03585	\$255,713.90	\$250,053.83	\$250,053.83	6.4338
047 SOCIAL SECURITY	135,000.00	0.00000	0.019355	0.01936	0.01936	\$138,092.64	\$135,036.05	\$135,036.05	3.4745
060 UNEMPLOYMENT INS	40,000.00	0.00000	0.005735	0.00574	0.00574	\$40,942.76	\$40,036.51	\$40,036.51	1.0301
107 HISTORICAL MUSEUM	218,850.00	0.03000	0.031376	0.03000	0.03000	\$213,986.53	\$209,250.07	\$209,250.07	5.3840
122 RECREATION	547,125.00	0.07500	0.078441	0.07500	0.07500	\$534,966.32	\$523,125.18	\$523,125.18	13.4599
125 PAVING & LIGHTING	36,475.00	0.00500	0.005229	0.00500	0.00500	\$35,664.42	\$34,875.01	\$34,875.01	0.8973
<b>Totals</b>	<b>3,954,295.81</b>		<b>0.566923</b>	<b>0.55504</b>	<b>0.55721</b>	<b>\$3,974,514.44</b>	<b>\$3,886,541.06</b>	<b>\$3,886,541.06</b>	<b>100.0000</b>

Given under my hand and the official seal of my office this 26th day of April, 2021



Ryan A. Niekamp, County Clerk



# FINAL Tax Computation Report Adams County


Taxing District 6L01 - CAMP POINT LIBRARY

Equalization Factor 1.0000

Property Type	Total EAV	Rate Setting EAV	Other Values	
Farm	36,561,970	36,561,970	EZ Value Abated	0
Residential	24,457,088	24,457,088	EZ Tax Abated	\$0.00
Commercial	5,974,730	5,974,730	New Property	2,875,530
Industrial	21,966	21,966	TIF Increment	0
Mineral	0	0		
State Railroad	3,136,476	3,136,476		
Local Railroad	13,430	13,430		
<b>County Total</b>	<b>70,165,660</b>	<b>70,165,660</b>		
<b>Total + Overlap</b>	<b>70,165,660</b>	<b>70,165,660</b>		

Fund/Name	Levy Request	Maximum Rate	Calc'ed Rate	Actual Rate	Certified Rate	Total Extension	Total Extension After TIF & EZ	Total Extension w/Overlaps	Percent
001 GENERAL CORP	66,608.36	0.17000	0.094930	0.09494	0.09494	\$66,615.28	\$66,615.28	\$66,615.28	89.5492
035 TORT JUDGEMENT/LIABILIT'	2,810.01	0.00000	0.004005	0.00401	0.00401	\$2,813.64	\$2,813.64	\$2,813.64	3.7823
047 SOCIAL SECURITY	3,617.81	0.00000	0.005156	0.00516	0.00516	\$3,620.55	\$3,620.55	\$3,620.55	4.8670
060 UNEMPLOYMENT INS	1,333.57	0.00000	0.001901	0.00191	0.00191	\$1,340.16	\$1,340.16	\$1,340.16	1.8015
<b>Totals</b>	<b>74,369.75</b>		<b>0.105992</b>	<b>0.10602</b>	<b>0.10602</b>	<b>\$74,389.63</b>	<b>\$74,389.63</b>	<b>\$74,389.63</b>	<b>100.0000</b>

Given under my hand and the official seal of my office this 26th day of April, 2021



Ryan A. Niekamp, County Clerk



# FINAL Tax Computation Report Adams County

Taxing District 6L02 - CLAYTON LIBRARY


Equalization Factor 1.0000

Property Type	Total EAV	Rate Setting EAV
Farm	21,571,740	21,571,740
Residential	7,561,360	7,561,360
Commercial	1,712,270	1,712,270
Industrial	205	205
Mineral	0	0
State Railroad	290,965	290,965
Local Railroad	25,060	25,060
<b>County Total</b>	<b>31,161,600</b>	<b>31,161,600</b>
<b>Total + Overlap</b>	<b>31,161,600</b>	<b>31,161,600</b>

Other Values	
EZ Value Abated	0
EZ Tax Abated	\$0.00
New Property	372,420
TIF Increment	0

Fund/Name	Levy Request	Maximum Rate	Calc'ed Rate	Actual Rate	Certified Rate	Total Extension	Total Extension After TIF & EZ	Total Extension w/Overlaps	Percent
001 GENERAL CORP	78,628.03	0.25000	0.252324	0.25000	0.25000	\$77,904.00	\$77,904.00	\$77,904.00	87.0838
010 EQUIPMENT & BUILDING	4,524.54	0.03500	0.014520	0.01453	0.01453	\$4,527.78	\$4,527.78	\$4,527.78	5.0613
035 TORT JUDGEMENT/LIABILIT	1,494.12	0.00000	0.004795	0.00480	0.00480	\$1,495.76	\$1,495.76	\$1,495.76	1.6720
047 SOCIAL SECURITY	4,374.64	0.00000	0.014039	0.01404	0.01404	\$4,375.09	\$4,375.09	\$4,375.09	4.8906
060 UNEMPLOYMENT INS	1,154.87	0.00000	0.003706	0.00371	0.00371	\$1,156.10	\$1,156.10	\$1,156.10	1.2923
<b>Totals</b>	<b>90,176.20</b>		<b>0.289384</b>	<b>0.28708</b>	<b>0.28708</b>	<b>\$89,458.73</b>	<b>\$89,458.73</b>	<b>\$89,458.73</b>	<b>100.0000</b>

Given under my hand and the official seal of my office this 26th day of April, 2021



Ryan A. Niekamp, County Clerk



# FINAL Tax Computation Report Adams County


Taxing District 6L03 - FOUR STAR LIBRARY

Equalization Factor 1.0000

Property Type	Total EAV	Rate Setting EAV	Other Values	Overlapping County	Overlap EAV
Farm	47,955,897	47,955,897	EZ Value Abated	Hancock County	*706,260
Residential	36,786,247	36,786,247	EZ Tax Abated	<b>Total</b>	<b>706,260</b>
Commercial	6,404,440	6,404,440	New Property	<i>* denotes use of estimated EAV</i>	
Industrial	19,840	19,840	TIF Increment		
Mineral	0	0			
State Railroad	366,115	366,115			
Local Railroad	3,400	3,400			
<b>County Total</b>	<b>91,535,939</b>	<b>91,535,939</b>			
<b>Total + Overlap</b>	<b>92,242,199</b>	<b>92,242,199</b>			

Fund/Name	Levy Request	Maximum Rate	Calc'ed Rate	Actual Rate	Certified Rate	Total Extension	Total Extension After TIF & EZ	Total Extension w/Overlaps	Percent
001 GENERAL CORP	144,000.00	0.22000	0.156111	0.15612	0.15612	\$142,905.91	\$142,905.91	\$144,008.52	92.5321
005 PENSION/I.M.R.F.	3,700.00	0.00000	0.004011	0.00402	0.00402	\$3,679.74	\$3,679.74	\$3,708.14	2.3826
035 TORT JUDGEMENT/LIABILIT	2,400.00	0.00000	0.002602	0.00261	0.00261	\$2,389.09	\$2,389.09	\$2,407.52	1.5469
047 SOCIAL SECURITY	5,500.00	0.00000	0.005963	0.00597	0.00597	\$5,464.70	\$5,464.70	\$5,506.86	3.5384
<b>Totals</b>	<b>155,600.00</b>		<b>0.168687</b>	<b>0.16872</b>	<b>0.16872</b>	<b>\$154,439.44</b>	<b>\$154,439.44</b>	<b>\$155,631.04</b>	<b>100.0000</b>

Given under my hand and the official seal of my office this 26th day of April, 2021



Ryan A. Niekamp, County Clerk





# FINAL Tax Computation Report Adams County


Taxing District 6L04 - G W C PUBLIC LIBRARY

Equalization Factor 1.0000

Property Type	Total EAV	Rate Setting EAV	Other Values		Overlapping County	Overlap EAV
Farm	14,161,723	14,161,723	EZ Value Abated	0	Hancock County	*46,416,975
Residential	6,932,884	6,932,884	EZ Tax Abated	\$0.00	McDonough County	7,515,309
Commercial	1,407,060	1,407,060	New Property	124,660	Schuyler County	*34,662,658
Industrial	8,405	8,405	TIF Increment	0	<b>Total</b>	<b>88,594,942</b>
Mineral	0	0			<i>* denotes use of estimated EAV</i>	
State Railroad	1,616,901	1,616,901				
Local Railroad	32,130	32,130				
<b>County Total</b>	<b>24,159,103</b>	<b>24,159,103</b>				
<b>Total + Overlap</b>	<b>112,754,045</b>	<b>112,754,045</b>				

Fund/Name	Levy Request	Maximum Rate	Calc'ed Rate	Actual Rate	Certified Rate	Total Extension	Total Extension After TIF & EZ	Total Extension w/Overlaps	Percent
001 GENERAL CORP	160,216.00	0.15000	0.142093	0.14210	0.14210	\$34,330.09	\$34,330.09	\$160,223.50	83.6424
005 PENSION/I.M.R.F.	6,525.00	0.00000	0.005787	0.00579	0.00579	\$1,398.81	\$1,398.81	\$6,528.46	3.4081
010 BUILDING & MAINTENANCE	21,311.00	0.02000	0.018900	0.01891	0.01891	\$4,568.49	\$4,568.49	\$21,321.79	11.1307
047 SOCIAL SECURITY	8,415.00	0.00000	0.007463	0.00747	0.00747	\$1,804.68	\$1,804.68	\$8,422.73	4.3969
060 UNEMPLOYMENT INS	600.00	0.00000	0.000532	0.00054	0.00054	\$130.46	\$130.46	\$608.87	0.3179
062 WORKERS COMPENSATION	500.00	0.00000	0.000443	0.00045	0.00045	\$108.72	\$108.72	\$507.39	0.2649
109 PRIOR YEAR ADJUSTMENT	0.00	0.00000	-0.005385	-0.00537	-0.00537	(\$1,297.34)	(\$1,297.34)	(\$1,297.34)	-3.1609
<b>Totals</b>	<b>197,567.00</b>		<b>0.169833</b>	<b>0.16989</b>	<b>0.16989</b>	<b>\$41,043.91</b>	<b>\$41,043.91</b>	<b>\$196,315.40</b>	<b>100.0000</b>

Given under my hand and the official seal of my office this 26th day of April, 2021



Ryan A. Niekamp, County Clerk



# FINAL Tax Computation Report Adams County

Taxing District 6L05 - TWPS OF THE QCY AREA LIBRARY

Equalization Factor 1.0000

Property Type	Total EAV	Rate Setting EAV	Other Values	
Farm	31,019,700	31,019,700	EZ Value Abated	26,196,880
Residential	206,281,945	206,281,945	EZ Tax Abated	\$31,365.49
Commercial	40,536,455	34,407,065	New Property	3,770,840
Industrial	54,848,980	34,781,490	TIF Increment	0
Mineral	0	0		
State Railroad	3,464,603	3,464,603		
Local Railroad	14,020	14,020		
<b>County Total</b>	<b>336,165,703</b>	<b>309,968,823</b>		
<b>Total + Overlap</b>	<b>336,165,703</b>	<b>309,968,823</b>		

Fund/Name	Levy Request	Maximum Rate	Calc'ed Rate	Actual Rate	Certified Rate	Total Extension	Total Extension After TIF & EZ	Total Extension w/Overlaps	Percent
001 GENERAL CORP	371,106.25	0.15000	0.119724	0.11973	0.11973	\$402,491.20	\$371,125.67	\$371,125.67	100.0000
<b>Totals</b>	<b>371,106.25</b>		<b>0.119724</b>	<b>0.11973</b>	<b>0.11973</b>	<b>\$402,491.20</b>	<b>\$371,125.67</b>	<b>\$371,125.67</b>	<b>100.0000</b>

Given under my hand and the official seal of my office this 26th day of April, 2021

Ryan A. Niekamp

---

Ryan A. Niekamp, County Clerk



# FINAL Tax Computation Report Adams County

Taxing District 7C01 - JOHN WOOD COMM COLLEGE

Equalization Factor 1.0000

Property Type	Total EAV	Rate Setting EAV
Farm	221,735,863	221,735,863
Residential	826,414,193	825,789,376
Commercial	268,993,464	248,248,194
Industrial	69,468,340	48,854,774
Mineral	82,300	82,300
State Railroad	11,364,640	11,364,640
Local Railroad	173,110	171,690
<b>County Total</b>	<b>1,398,231,910</b>	<b>1,356,246,837</b>
<b>Total + Overlap</b>	<b>1,877,483,605</b>	<b>1,835,498,532</b>

Other Values	
EZ Value Abated	33,117,200
EZ Tax Abated	\$139,784.37
New Property	17,439,490
TIF Increment	8,867,873

Overlapping County	Overlap EAV
Brown County	*105,946,196
Calhoun County	*10,155,315
Cass County	*2,029,357
Hancock County	*34,970,819
Morgan County	*17,520,495
Pike County	*270,212,467
Schuyler County	*12,629,832
Scott County	*25,787,214
<b>Total</b>	<b>479,251,695</b>

\* denotes use of estimated EAV

Fund/Name	Levy Request	Maximum Rate	Calc'ed Rate	Actual Rate	Certified Rate	Total Extension	Total Extension After TIF & EZ	Total Extension w/Overlaps	Percent
001 GENERAL CORP	0.00	0.00000	0.000000	0.000000	0.000000	\$0.00	\$0.00	\$0.00	0.0000
003 BONDS AND INTEREST	479,600.00	0.00000	0.026129	0.02613	0.02640	\$369,133.22	\$358,049.16	\$484,571.61	6.2546
003--GO18 BONDS JWCC SERIE	520,900.00	0.00000	0.028379	0.02838	0.02867	\$400,873.09	\$388,835.97	\$526,237.43	6.7924
027 AUDIT	38,000.00	0.00500	0.002070	0.00208	0.00208	\$29,083.22	\$28,209.93	\$38,178.37	0.4928
035 TORT JUDGEMENT/LIABILIT	962,736.00	0.00000	0.052451	0.05246	0.05246	\$733,512.46	\$711,487.09	\$962,902.53	12.4286
035A PROPERTY & CASUALTY IN	55,000.00	0.00000	0.002997	0.00300	0.00300	\$41,946.96	\$40,687.41	\$55,064.96	0.7107
060 UNEMPLOYMENT INS	25,000.00	0.00000	0.001362	0.00137	0.00137	\$19,155.78	\$18,580.58	\$25,146.33	0.3246
062 WORKERS COMPENSATION	20,000.00	0.00000	0.001090	0.00110	0.00110	\$15,380.55	\$14,918.72	\$20,190.48	0.2606
109 PRIOR YEAR ADJUSTMENT	0.00	0.00000	-0.003543	-0.00353	-0.00353	(\$49,357.59)	(\$47,875.51)	(\$47,875.51)	-0.8363
136 OPERATIONS & MAINTENAN	927,500.00	0.05000	0.050531	0.05000	0.05000	\$699,115.96	\$678,123.42	\$917,749.27	11.8458
141 HEALTH & SAFETY	202,769.00	0.05000	0.011047	0.01105	0.01105	\$154,504.63	\$149,865.28	\$202,822.59	2.6179
143 MEDICARE	165,000.00	0.00000	0.008989	0.00899	0.00899	\$125,701.05	\$121,926.59	\$165,011.32	2.1299
149 STATEWIDE AVERAGE ADDI	1,222,445.00	0.06550	0.066600	0.06550	0.06550	\$915,841.90	\$888,341.68	\$1,202,251.54	15.5180
159 EDUCATIONAL PURPOSES	3,246,250.00	0.17500	0.176859	0.17500	0.17500	\$2,446,905.84	\$2,373,431.96	\$3,212,122.43	41.4604
<b>Totals</b>	<b>7,865,200.00</b>		<b>0.424961</b>	<b>0.42153</b>	<b>0.42209</b>	<b>\$5,901,797.07</b>	<b>\$5,724,582.28</b>	<b>\$7,764,373.35</b>	<b>100.0000</b>

Given under my hand and the official seal of my office this 26th day of April, 2021



Ryan A. Niekamp, County Clerk



# FINAL Tax Computation Report Adams County

Taxing District 7U01 - SCHOOL DISTRICT 1 PAYSON


Equalization Factor 1.0000

Property Type	Total EAV	Rate Setting EAV
Farm	32,496,561	32,496,561
Residential	32,719,624	32,719,624
Commercial	2,421,140	2,421,140
Industrial	17	17
Mineral	82,300	82,300
State Railroad	169,569	169,569
Local Railroad	0	0
<b>County Total</b>	<b>67,889,211</b>	<b>67,889,211</b>
<b>Total + Overlap</b>	<b>67,889,211</b>	<b>67,889,211</b>

Other Values	
EZ Value Abated	0
EZ Tax Abated	\$0.00
New Property	965,670
TIF Increment	0

Fund/Name	Levy Request	Maximum Rate	Calc'ed Rate	Actual Rate	Certified Rate	Total Extension	Total Extension After TIF & EZ	Total Extension w/Overlaps	Percent
002 EDUCATION	1,341,501.00	1.97000	1.976015	1.97000	1.97000	\$1,337,417.46	\$1,337,417.46	\$1,337,417.46	43.1117
003 BONDS AND INTEREST	272,835.65	0.00000	0.401884	0.40189	0.40591	\$275,569.10	\$275,569.10	\$275,569.10	8.8830
004 OPER, BLDG & MAINT	340,483.00	0.50000	0.501527	0.50000	0.50000	\$339,446.06	\$339,446.06	\$339,446.06	10.9421
005 PENSION/I.M.R.F.	55,000.00	0.00000	0.081014	0.08102	0.08102	\$55,003.84	\$55,003.84	\$55,003.84	1.7731
030 TRANSPORTATION	136,193.00	0.20000	0.200611	0.20000	0.20000	\$135,778.42	\$135,778.42	\$135,778.42	4.3768
031 WORKING CASH	34,048.00	0.05000	0.050152	0.05000	0.05000	\$33,944.61	\$33,944.61	\$33,944.61	1.0942
032 FIRE PREV/SFTY/ENERGY/S	34,048.00	0.05000	0.050152	0.05000	0.05000	\$33,944.61	\$33,944.61	\$33,944.61	1.0942
033 SPECIAL EDUCATION	27,239.00	0.04000	0.040123	0.04000	0.04000	\$27,155.68	\$27,155.68	\$27,155.68	0.8754
035 TORT JUDGEMENT/LIABILIT	705,000.00	0.00000	1.038457	1.03846	1.03846	\$705,002.30	\$705,002.30	\$705,002.30	22.7258
047 SOCIAL SECURITY	125,000.00	0.00000	0.184124	0.18413	0.18413	\$125,004.40	\$125,004.40	\$125,004.40	4.0295
057 LEASE/PURCHASE/RENTAL	34,048.00	0.05000	0.050152	0.05000	0.05000	\$33,944.61	\$33,944.61	\$33,944.61	1.0942
<b>Totals</b>	<b>3,105,395.65</b>		<b>4.574211</b>	<b>4.56550</b>	<b>4.56952</b>	<b>\$3,102,211.09</b>	<b>\$3,102,211.09</b>	<b>\$3,102,211.09</b>	<b>100.0000</b>

Given under my hand and the official seal of my office this 26th day of April, 2021

  
\_\_\_\_\_  
Ryan A. Niekamp, County Clerk



# FINAL Tax Computation Report Adams County

Taxing District 7U03 - SCHOOL DISTRICT 2 LIBERTY

Equalization Factor 1.0000

Property Type	Total EAV	Rate Setting EAV	Other Values		Overlapping County	Overlap EAV
Farm	42,052,092	42,052,092	EZ Value Abated	0	Pike County	*30,110
Residential	34,073,222	34,073,222	EZ Tax Abated	\$0.00	<b>Total</b>	<b>30,110</b>
Commercial	4,063,415	4,063,415	New Property	1,488,090	<i>* denotes use of estimated EAV</i>	
Industrial	200,757	200,757	TIF Increment	0		
Mineral	0	0				
State Railroad	0	0				
Local Railroad	0	0				
<b>County Total</b>	<b>80,389,486</b>	<b>80,389,486</b>				
<b>Total + Overlap</b>	<b>80,419,596</b>	<b>80,419,596</b>				

Fund/Name	Levy Request	Maximum Rate	Calc'ed Rate	Actual Rate	Certified Rate	Total Extension	Total Extension After TIF & EZ	Total Extension w/Overlaps	Percent
002 EDUCATION	1,490,400.00	1.84000	1.853280	1.84000	1.84000	\$1,479,166.54	\$1,479,166.54	\$1,479,720.57	48.4550
004 OPER, BLDG & MAINT	405,000.00	0.50000	0.503609	0.50000	0.50000	\$401,947.43	\$401,947.43	\$402,097.98	13.1671
005 PENSION/I.M.R.F.	74,000.00	0.00000	0.092017	0.09202	0.09202	\$73,974.41	\$73,974.41	\$74,002.11	2.4233
030 TRANSPORTATION	162,000.00	0.20000	0.201443	0.20000	0.20000	\$160,778.97	\$160,778.97	\$160,839.19	5.2668
031 WORKING CASH	40,500.00	0.05000	0.050361	0.05000	0.05000	\$40,194.74	\$40,194.74	\$40,209.80	1.3167
032 FIRE PREV/SFTY/ENERGY/S	40,500.00	0.05000	0.050361	0.05000	0.05000	\$40,194.74	\$40,194.74	\$40,209.80	1.3167
033 SPECIAL EDUCATION	32,400.00	0.04000	0.040289	0.04000	0.04000	\$32,155.79	\$32,155.79	\$32,167.84	1.0534
035 TORT JUDGEMENT/LIABILIT	659,340.00	0.00000	0.819875	0.81988	0.81988	\$659,097.32	\$659,097.32	\$659,344.18	21.5909
047 SOCIAL SECURITY	125,000.00	0.00000	0.155435	0.15544	0.15544	\$124,957.42	\$124,957.42	\$125,004.22	4.0934
057 LEASE/PURCHASE/RENTAL	40,500.00	0.05000	0.050361	0.05000	0.05000	\$40,194.74	\$40,194.74	\$40,209.80	1.3167
<b>Totals</b>	<b>3,069,640.00</b>		<b>3.817031</b>	<b>3.79734</b>	<b>3.79734</b>	<b>\$3,052,662.10</b>	<b>\$3,052,662.10</b>	<b>\$3,053,805.49</b>	<b>100.0000</b>

Given under my hand and the official seal of my office this 26th day of April, 2021



Ryan A. Niekamp, County Clerk



# FINAL Tax Computation Report Adams County

Taxing District 7U04 - SCHOOL DISTRICT 3 CAMP PT

Equalization Factor 1.0000

Property Type	Total EAV	Rate Setting EAV
Farm	65,922,583	65,922,583
Residential	38,447,592	38,447,592
Commercial	9,094,060	9,094,060
Industrial	22,171	22,171
Mineral	0	0
State Railroad	4,824,673	4,824,673
Local Railroad	70,620	70,620
<b>County Total</b>	<b>118,381,699</b>	<b>118,381,699</b>
<b>Total + Overlap</b>	<b>118,381,699</b>	<b>118,381,699</b>

Other Values	
EZ Value Abated	0
EZ Tax Abated	\$0.00
New Property	3,352,960
TIF Increment	0

Fund/Name	Levy Request	Maximum Rate	Calc'ed Rate	Actual Rate	Certified Rate	Total Extension	Total Extension After TIF & EZ	Total Extension w/Overlaps	Percent
002 EDUCATION	2,129,471.00	1.84000	1.798818	1.79882	1.79882	\$2,129,473.68	\$2,129,473.68	\$2,129,473.68	50.5637
004 OPER, BLDG & MAINT	579,856.00	0.50000	0.489819	0.48982	0.48982	\$579,857.24	\$579,857.24	\$579,857.24	13.7685
005 PENSION/I.M.R.F.	180,704.00	0.00000	0.152645	0.15265	0.15265	\$180,709.66	\$180,709.66	\$180,709.66	4.2909
030 TRANSPORTATION	236,592.00	0.20000	0.199855	0.19986	0.19986	\$236,597.66	\$236,597.66	\$236,597.66	5.6179
031 WORKING CASH	57,856.00	0.05000	0.048872	0.04888	0.04888	\$57,864.97	\$57,864.97	\$57,864.97	1.3740
032 FIRE PREV/SFTY/ENERGY/S	57,856.00	0.05000	0.048872	0.04888	0.04888	\$57,864.97	\$57,864.97	\$57,864.97	1.3740
033 SPECIAL EDUCATION	46,238.00	0.04000	0.039058	0.03906	0.03906	\$46,239.89	\$46,239.89	\$46,239.89	1.0979
035 TORT JUDGEMENT/LIABILITY	711,746.00	0.00000	0.601230	0.60124	0.60124	\$711,758.13	\$711,758.13	\$711,758.13	16.9004
047 SOCIAL SECURITY	180,704.00	0.00000	0.152645	0.15265	0.15265	\$180,709.66	\$180,709.66	\$180,709.66	4.2909
057 LEASE/PURCHASE/RENTAL	30,395.00	0.05000	0.025675	0.02568	0.02568	\$30,400.42	\$30,400.42	\$30,400.42	0.7218
<b>Totals</b>	<b>4,211,418.00</b>		<b>3.557489</b>	<b>3.55754</b>	<b>3.55754</b>	<b>\$4,211,476.28</b>	<b>\$4,211,476.28</b>	<b>\$4,211,476.28</b>	<b>100.0000</b>

Given under my hand and the official seal of my office this 26th day of April, 2021

*[Handwritten Signature]*  
Ryan A. Niekamp, County Clerk



# FINAL Tax Computation Report Adams County

Taxing District 7U05 - SCHOOL DISTRICT 4 MENDON

Equalization Factor 1.0000

Property Type	Total EAV	Rate Setting EAV
Farm	47,861,017	47,861,017
Residential	36,869,027	36,869,027
Commercial	6,404,440	6,404,440
Industrial	19,840	19,840
Mineral	0	0
State Railroad	366,115	366,115
Local Railroad	3,400	3,400
<b>County Total</b>	<b>91,523,839</b>	<b>91,523,839</b>
<b>Total + Overlap</b>	<b>92,230,099</b>	<b>92,230,099</b>


Other Values	
EZ Value Abated	0
EZ Tax Abated	\$0.00
New Property	1,580,310
TIF Increment	0

Overlapping County	Overlap EAV
Hancock County	*706,260
<b>Total</b>	<b>706,260</b>

*\* denotes use of estimated EAV*

Fund/Name	Levy Request	Maximum Rate	Calc'ed Rate	Actual Rate	Certified Rate	Total Extension	Total Extension After TIF & EZ	Total Extension w/Overlaps	Percent
002 EDUCATION	1,800,000.00	1.95000	1.951641	1.95000	1.95000	\$1,784,714.86	\$1,784,714.86	\$1,798,486.93	41.6831
003 BONDS AND INTEREST	0.00	0.00000	0.000000	0.00000	0.00000	\$0.00	\$0.00	\$0.00	0.0000
003-GO-201 BONDS - GO 2019	455,700.00	0.00000	0.494090	0.49410	0.49905	\$456,749.72	\$456,749.72	\$460,274.31	10.6676
004 OPER, BLDG & MAINT	460,000.00	0.50000	0.498753	0.49876	0.49876	\$456,484.30	\$456,484.30	\$460,006.84	10.6614
005 PENSION/I.M.R.F.	119,000.00	0.00000	0.129025	0.12903	0.12903	\$118,093.21	\$118,093.21	\$119,004.50	2.7581
030 TRANSPORTATION	183,000.00	0.20000	0.198417	0.19842	0.19842	\$181,601.60	\$181,601.60	\$183,002.96	4.2414
031 WORKING CASH	46,000.00	0.05000	0.049875	0.04988	0.04988	\$45,652.09	\$45,652.09	\$46,004.37	1.0662
032 FIRE PREV/SFTY/ENERGY/S	46,000.00	0.05000	0.049875	0.04988	0.04988	\$45,652.09	\$45,652.09	\$46,004.37	1.0662
033 SPECIAL EDUCATION	37,000.00	0.04000	0.040117	0.04000	0.04000	\$36,609.54	\$36,609.54	\$36,892.04	0.8550
035 TORT JUDGEMENT/LIABILIT	1,000,000.00	0.00000	1.084245	1.08425	1.08425	\$992,347.22	\$992,347.22	\$1,000,004.85	23.1767
047 SOCIAL SECURITY	119,000.00	0.00000	0.129025	0.12903	0.12903	\$118,093.21	\$118,093.21	\$119,004.50	2.7581
057 LEASE/PURCHASE/RENTAL	46,000.00	0.05000	0.049875	0.04988	0.04988	\$45,652.09	\$45,652.09	\$46,004.37	1.0662
<b>Totals</b>	<b>4,311,700.00</b>		<b>4.674938</b>	<b>4.67323</b>	<b>4.67818</b>	<b>\$4,281,649.93</b>	<b>\$4,281,649.93</b>	<b>\$4,314,690.04</b>	<b>100.0000</b>

Given under my hand and the official seal of my office this 26th day of April, 2021

  
\_\_\_\_\_  
Ryan A. Niekamp, County Clerk



# FINAL Tax Computation Report Adams County

Taxing District 7U06 - SCHOOL DISTRICT 172 QUINCY


Equalization Factor 1.0000

Property Type	Total EAV	Rate Setting EAV
Farm	26,486,120	26,486,120
Residential	683,802,658	683,177,841
Commercial	247,010,409	226,265,139
Industrial	69,217,150	48,603,584
Mineral	0	0
State Railroad	5,784,614	5,784,614
Local Railroad	99,090	97,670
<b>County Total</b>	<b>1,032,400,041</b>	<b>990,414,968</b>
<b>Total + Overlap</b>	<b>1,032,400,041</b>	<b>990,414,968</b>

Other Values	
EZ Value Abated	33,117,200
EZ Tax Abated	\$1,321,492.20
New Property	10,032,810
TIF Increment	8,867,873

Fund/Name	Levy Request	Maximum Rate	Calc'd Rate	Actual Rate	Certified Rate	Total Extension	Total Extension After TIF & EZ	Total Extension w/Overlaps	Percent
002 EDUCATION	18,607,000.00	1.84000	1.878708	1.84000	1.84000	\$18,996,160.75	\$18,223,635.41	\$18,223,635.41	46.1112
003 BONDS AND INTEREST	415,160.06	0.00000	0.041918	0.04192	0.04234	\$437,118.18	\$419,341.70	\$419,341.70	1.0611
003-GO-201 BONDS - GO 2019	705,500.00	0.00000	0.071233	0.07124	0.07196	\$742,915.07	\$712,702.61	\$712,702.61	1.8034
003-S-14 BONDS 172 SERIES 20	354,506.00	0.00000	0.035794	0.03580	0.03616	\$373,315.85	\$358,134.05	\$358,134.05	0.9062
003-S-15 BONDS 172 SERIES 20	996,731.00	0.00000	0.100638	0.10064	0.10165	\$1,049,434.64	\$1,006,756.81	\$1,006,756.81	2.5474
003-S-16 BONDS 172 SERIES 20	1,951,988.00	0.00000	0.197088	0.19709	0.19907	\$2,055,198.76	\$1,971,619.08	\$1,971,619.08	4.9888
003-SGO-21 BONDS 172 SERIES	955,908.75	0.00000	0.096516	0.09652	0.09749	\$1,006,486.80	\$965,555.55	\$965,555.55	2.4431
003A BONDS 172 SERIES 2017	747,144.00	0.00000	0.075438	0.07544	0.07620	\$786,688.83	\$754,696.21	\$754,696.21	1.9096
003B BONDS 172 SERIES 2018	1,438,422.50	0.00000	0.145234	0.14524	0.14670	\$1,514,530.86	\$1,452,938.76	\$1,452,938.76	3.6764
004 OPER, BLDG & MAINT	5,056,250.00	0.50000	0.510518	0.50000	0.50000	\$5,162,000.21	\$4,952,074.84	\$4,952,074.84	12.5302
005 PENSION/I.M.R.F.	1,000,000.00	0.00000	0.100968	0.10097	0.10097	\$1,042,414.32	\$1,000,021.99	\$1,000,021.99	2.5304
030 TRANSPORTATION	2,022,500.00	0.20000	0.204207	0.20000	0.20000	\$2,064,800.08	\$1,980,829.94	\$1,980,829.94	5.0121
031 WORKING CASH	505,625.00	0.05000	0.051052	0.05000	0.05000	\$516,200.02	\$495,207.48	\$495,207.48	1.2530
032 FIRE PREV/SFTY/ENERGY/S	505,625.00	0.05000	0.051052	0.05000	0.05000	\$516,200.02	\$495,207.48	\$495,207.48	1.2530
033 SPECIAL EDUCATION	404,500.00	0.04000	0.040842	0.04000	0.04000	\$412,960.02	\$396,165.99	\$396,165.99	1.0024
035 TORT JUDGEMENT/LIABILIT	2,590,821.00	0.00000	0.261589	0.26159	0.26159	\$2,700,655.27	\$2,590,826.51	\$2,590,826.51	6.5556
047 SOCIAL SECURITY	1,250,000.00	0.00000	0.126210	0.12622	0.12622	\$1,303,095.33	\$1,250,101.77	\$1,250,101.77	3.1631
057 LEASE/PURCHASE/RENTAL	505,625.00	0.05000	0.051052	0.05000	0.05000	\$516,200.02	\$495,207.48	\$495,207.48	1.2530
<b>Totals</b>	<b>40,013,306.31</b>		<b>4.040057</b>	<b>3.98267</b>	<b>3.99035</b>	<b>\$41,196,375.03</b>	<b>\$39,521,023.66</b>	<b>\$39,521,023.66</b>	<b>100.0000</b>

Given under my hand and the official seal of my office this 26th day of April, 2021



Ryan A. Niekamp, County Clerk





# FINAL Tax Computation Report Adams County

Taxing District 7U07 - SCHOOL DISTRICT 337 SE

Equalization Factor 1.0000

Property Type	Total EAV	Rate Setting EAV	Other Values		Overlapping County	Overlap EAV
Farm	6,372,850	6,372,850	EZ Value Abated	0	Hancock County	*44,504,083
Residential	481,140	481,140	EZ Tax Abated	\$0.00	McDonough County	7,526,455
Commercial	0	0	New Property	19,650	Schuyler County	*15,399,909
Industrial	8,405	8,405	TIF Increment	0	<b>Total</b>	<b>67,430,447</b>
Mineral	0	0			<i>* denotes use of estimated EAV</i>	
State Railroad	219,669	219,669				
Local Railroad	0	0				
<b>County Total</b>	<b>7,082,064</b>	<b>7,082,064</b>				
<b>Total + Overlap</b>	<b>74,512,511</b>	<b>74,512,511</b>				

Fund/Name	Levy Request	Maximum Rate	Calc'ed Rate	Actual Rate	Certified Rate	Total Extension	Total Extension After TIF & EZ	Total Extension w/Overlaps	Percent
002 EDUCATION	1,955,000.00	2.30000	2.623721	2.30000	2.30000	\$162,887.47	\$162,887.47	\$1,713,787.75	58.5517
004 OPER, BLDG & MAINT	425,000.00	0.50000	0.570374	0.50000	0.50000	\$35,410.32	\$35,410.32	\$372,562.56	12.7286
005 PENSION/I.M.R.F.	75,000.00	0.00000	0.100654	0.10066	0.10066	\$7,128.81	\$7,128.81	\$75,004.29	2.5625
030 TRANSPORTATION	170,000.00	0.20000	0.228150	0.20000	0.20000	\$14,164.13	\$14,164.13	\$149,025.02	5.0915
031 WORKING CASH	42,500.00	0.05000	0.057037	0.05000	0.05000	\$3,541.03	\$3,541.03	\$37,256.26	1.2729
032 FIRE PREV/SFTY/ENERGY/S	42,500.00	0.05000	0.057037	0.05000	0.05000	\$3,541.03	\$3,541.03	\$37,256.26	1.2729
033 SPECIAL EDUCATION	34,000.00	0.04000	0.045630	0.04000	0.04000	\$2,832.83	\$2,832.83	\$29,805.00	1.0183
035 TORT JUDGEMENT/LIABILIT'	400,000.00	0.00000	0.536823	0.53683	0.53683	\$38,018.64	\$38,018.64	\$400,005.51	13.6662
047 SOCIAL SECURITY	75,000.00	0.00000	0.100654	0.10066	0.10066	\$7,128.81	\$7,128.81	\$75,004.29	2.5625
057 LEASE/PURCHASE/RENTAL	42,500.00	0.05000	0.057037	0.05000	0.05000	\$3,541.03	\$3,541.03	\$37,256.26	1.2729
<b>Totals</b>	<b>3,261,500.00</b>		<b>4.377117</b>	<b>3.92815</b>	<b>3.92815</b>	<b>\$278,194.10</b>	<b>\$278,194.10</b>	<b>\$2,926,963.20</b>	<b>100.0000</b>

Given Under my hand and the official seal of my office this 26th day of April, 2021

Ryan A. Niekamp

---

Ryan A. Niekamp, County Clerk



# FINAL Tax Computation Report Adams County


Taxing District 7U08 - SCHOOL DISTRICT 4 GR/PRY

Equalization Factor 1.0000

Property Type	Total EAV	Rate Setting EAV	Other Values		Overlapping County	Overlap EAV
Farm	32,890	32,890	EZ Value Abated	0	Pike County	*46,225,750
Residential	0	0	EZ Tax Abated	\$0.00	<b>Total</b>	<b>46,225,750</b>
Commercial	0	0	New Property	0	<i>* denotes use of estimated EAV</i>	
Industrial	0	0	TIF Increment	0		
Mineral	0	0				
State Railroad	0	0				
Local Railroad	0	0				
<b>County Total</b>	<b>32,890</b>	<b>32,890</b>				
<b>Total + Overlap</b>	<b>46,258,640</b>	<b>46,258,640</b>				

Fund/Name	Levy Request	Maximum Rate	Calc'ed Rate	Actual Rate	Certified Rate	Total Extension	Total Extension After TIF & EZ	Total Extension w/Overlaps	Percent
002 EDUCATION	905,000.00	1.84000	1.956391	1.84000	1.84000	\$605.18	\$605.18	\$851,158.98	34.4272
003 BONDS AND INTEREST	367,725.00	0.00000	0.794933	0.79494	0.80289	\$264.07	\$264.07	\$371,405.99	15.0222
003-GO BONDS 4 SERIES 2017	122,142.00	0.00000	0.264042	0.26405	0.26670	\$87.72	\$87.72	\$123,371.79	4.9902
004 OPER, BLDG & MAINT	285,000.00	0.57500	0.616101	0.57500	0.57500	\$189.12	\$189.12	\$265,987.18	10.7585
005 PENSION/I.M.R.F.	40,000.00	0.00000	0.086470	0.08648	0.08648	\$28.44	\$28.44	\$40,004.47	1.6179
030 TRANSPORTATION	100,000.00	0.20000	0.216176	0.20000	0.20000	\$65.78	\$65.78	\$92,517.28	3.7420
031 WORKING CASH	25,000.00	0.05000	0.054044	0.05000	0.05000	\$16.45	\$16.45	\$23,129.32	0.9358
032 FIRE PREV/SFTY/ENERGY/S	25,000.00	0.05000	0.054044	0.05000	0.05000	\$16.45	\$16.45	\$23,129.32	0.9358
033 SPECIAL EDUCATION	20,000.00	0.04000	0.043235	0.04000	0.04000	\$13.16	\$13.16	\$18,503.46	0.7486
035 TORT JUDGEMENT/LIABILIT	570,000.00	0.00000	1.232202	1.23221	1.23221	\$405.27	\$405.27	\$570,003.59	23.0547
047 SOCIAL SECURITY	70,000.00	0.00000	0.151323	0.15133	0.15133	\$49.77	\$49.77	\$70,003.20	2.8313
057 LEASE/PURCHASE/RENTAL	25,000.00	0.05000	0.054044	0.05000	0.05000	\$16.45	\$16.45	\$23,129.32	0.9358
<b>Totals</b>	<b>2,554,867.00</b>		<b>5.523005</b>	<b>5.33401</b>	<b>5.34461</b>	<b>\$1,757.86</b>	<b>\$1,757.86</b>	<b>\$2,472,343.90</b>	<b>100.0000</b>

Given under my hand and the official seal of my office this 26th day of April, 2021

  
\_\_\_\_\_  
Ryan A. Niekamp, County Clerk



# FINAL Tax Computation Report Adams County


Taxing District 7U09 - SCHOOL DISTRICT 12 WESTERN

Equalization Factor 1.0000

Property Type	Total EAV	Rate Setting EAV	Other Values		Overlapping County	Overlap EAV
Farm	511,750	511,750	EZ Value Abated	0	Pike County	*62,961,330
Residential	20,930	20,930	EZ Tax Abated	\$0.00	<b>Total</b>	<b>62,961,330</b>
Commercial	0	0	New Property	0	<i>* denotes use of estimated EAV</i>	
Industrial	0	0	TIF Increment	0		
Mineral	0	0				
State Railroad	0	0				
Local Railroad	0	0				
<b>County Total</b>	<b>532,680</b>	<b>532,680</b>				
<b>Total + Overlap</b>	<b>63,494,010</b>	<b>63,494,010</b>				

Fund/Name	Levy Request	Maximum Rate	Calc'ed Rate	Actual Rate	Certified Rate	Total Extension	Total Extension After TIF & EZ	Total Extension w/Overlaps	Percent
002 EDUCATION	1,439,791.00	2.12510	2.267601	2.12510	2.12510	\$11,319.98	\$11,319.98	\$1,349,311.21	41.7424
003 BONDS AND INTEREST	180,806.50	0.00000	0.284762	0.28477	0.28762	\$1,532.09	\$1,532.09	\$182,621.47	5.6496
003-GO BONDS 12 SERIES 2019	275,400.00	0.00000	0.433742	0.43375	0.43809	\$2,333.62	\$2,333.62	\$278,160.91	8.6052
004 OPER, BLDG & MAINT	338,759.00	0.50000	0.533529	0.50000	0.50000	\$2,663.40	\$2,663.40	\$317,470.05	9.8213
005 PENSION/I.M.R.F.	116,056.00	0.00000	0.182783	0.18279	0.18279	\$973.69	\$973.69	\$116,060.70	3.5905
030 TRANSPORTATION	135,504.00	0.20000	0.213412	0.20000	0.20000	\$1,065.36	\$1,065.36	\$126,988.02	3.9285
031 WORKING CASH	33,876.00	0.05000	0.053353	0.05000	0.05000	\$266.34	\$266.34	\$31,747.01	0.9821
032 FIRE PREV/SFTY/ENERGY/S	33,876.00	0.05000	0.053353	0.05000	0.05000	\$266.34	\$266.34	\$31,747.01	0.9821
033 SPECIAL EDUCATION	27,101.00	0.04000	0.042683	0.04000	0.04000	\$213.07	\$213.07	\$25,397.60	0.7857
035 TORT JUDGEMENT/LIABILIT'	606,024.00	0.00000	0.954459	0.95446	0.95446	\$5,084.22	\$5,084.22	\$606,024.93	18.7480
047 SOCIAL SECURITY	135,192.00	0.00000	0.212921	0.21293	0.21293	\$1,134.24	\$1,134.24	\$135,197.80	4.1825
057 LEASE/PURCHASE/RENTAL	33,876.00	0.05000	0.053353	0.05000	0.05000	\$266.34	\$266.34	\$31,747.01	0.9821
<b>Totals</b>	<b>3,356,261.50</b>		<b>5.285951</b>	<b>5.08380</b>	<b>5.09099</b>	<b>\$27,118.69</b>	<b>\$27,118.69</b>	<b>\$3,232,473.72</b>	<b>100.0000</b>

Given under my hand and the official seal of my office this 26th day of April, 2021

  
 Ryan A. Niekamp, County Clerk



# FINAL Tax Computation Report Adams County


Taxing District 8F01 - BARRY FIRE

Equalization Factor 1.0000

Property Type	Total EAV	Rate Setting EAV	Other Values		Overlapping County	Overlap EAV
Farm	2,000,670	2,000,670	EZ Value Abated	0	Pike County	*30,735,253
Residential	131,240	131,240	EZ Tax Abated	\$0.00	<b>Total</b>	<b>30,735,253</b>
Commercial	0	0	New Property	0	<i>* denotes use of estimated EAV</i>	
Industrial	0	0	TIF Increment	0		
Mineral	0	0				
State Railroad	0	0				
Local Railroad	0	0				
<b>County Total</b>	<b>2,131,910</b>	<b>2,131,910</b>				
<b>Total + Overlap</b>	<b>32,867,163</b>	<b>32,867,163</b>				

Fund/Name	Levy Request	Maximum Rate	Calc'ed Rate	Actual Rate	Certified Rate	Total Extension	Total Extension After TIF & EZ	Total Extension w/Overlaps	Percent
001 GENERAL CORP	36,625.00	0.30000	0.111433	0.11144	0.11144	\$2,375.80	\$2,375.80	\$36,627.17	100.0000
<b>Totals</b>	<b>36,625.00</b>		<b>0.111433</b>	<b>0.11144</b>	<b>0.11144</b>	<b>\$2,375.80</b>	<b>\$2,375.80</b>	<b>\$36,627.17</b>	<b>100.0000</b>

Given under my hand and the official seal of my office this 26th day of April, 2021.



Ryan A. Niekamp, County Clerk



# FINAL Tax Computation Report Adams County


Taxing District 8F02 - BAYLIS FIRE

Equalization Factor 1.0000

Property Type	Total EAV	Rate Setting EAV	Other Values		Overlapping County	Overlap EAV
Farm	1,311,860	1,311,860	EZ Value Abated	0	Pike County	*8,237,057
Residential	80,080	80,080	EZ Tax Abated	\$0.00	<b>Total</b>	<b>8,237,057</b>
Commercial	0	0	New Property	0	<i>* denotes use of estimated EAV</i>	
Industrial	0	0	TIF Increment	0		
Mineral	0	0				
State Railroad	0	0				
Local Railroad	0	0				
<b>County Total</b>	<b>1,391,940</b>	<b>1,391,940</b>				
<b>Total + Overlap</b>	<b>9,628,997</b>	<b>9,628,997</b>				

Fund/Name	Levy Request	Maximum Rate	Calc'd Rate	Actual Rate	Certified Rate	Total Extension	Total Extension After TIF & EZ	Total Extension w/Overlaps	Percent
001 GENERAL CORP	19,215.00	0.30000	0.199554	0.19956	0.19956	\$2,777.76	\$2,777.76	\$19,215.63	82.7673
035 TORT JUDGEMENT/LIABILIT'	4,000.00	0.00000	0.041541	0.04155	0.04155	\$578.35	\$578.35	\$4,000.85	17.2327
<b>Totals</b>	<b>23,215.00</b>		<b>0.241095</b>	<b>0.24111</b>	<b>0.24111</b>	<b>\$3,356.11</b>	<b>\$3,356.11</b>	<b>\$23,216.48</b>	<b>100.0000</b>

Given under my hand and the official seal of my office this 26th day of April, 2021



Ryan A. Niekamp, County Clerk



# FINAL Tax Computation Report Adams County


Taxing District 8F03 - BOWEN FIRE

Equalization Factor 1.0000

Property Type	Total EAV	Rate Setting EAV	Other Values		Overlapping County	Overlap EAV
Farm	6,109,020	6,109,020	EZ Value Abated	0	Hancock County	*20,668,505
Residential	433,200	433,200	EZ Tax Abated	\$0.00	<b>Total</b>	<b>20,668,505</b>
Commercial	0	0	New Property	111,850	<i>* denotes use of estimated EAV</i>	
Industrial	2,595	2,595	TIF Increment	0		
Mineral	0	0				
State Railroad	0	0				
Local Railroad	7,160	7,160				
<b>County Total</b>	<b>6,551,975</b>	<b>6,551,975</b>				
<b>Total + Overlap</b>	<b>27,220,480</b>	<b>27,220,480</b>				

Fund/Name	Levy Request	Maximum Rate	Calc'd Rate	Actual Rate	Certified Rate	Total Extension	Total Extension After TIF & EZ	Total Extension w/Overlaps	Percent
001 GENERAL CORP	56,016.00	0.30000	0.205786	0.20579	0.20579	\$13,483.31	\$13,483.31	\$56,017.03	85.1075
027 AUDIT	420.00	0.00500	0.001543	0.00155	0.00155	\$101.56	\$101.56	\$421.92	0.6411
035 TORT JUDGEMENT/LIABILIT	9,379.00	0.00000	0.034456	0.03446	0.03446	\$2,257.81	\$2,257.81	\$9,380.18	14.2514
<b>Totals</b>	<b>65,815.00</b>		<b>0.241785</b>	<b>0.24180</b>	<b>0.24180</b>	<b>\$15,842.68</b>	<b>\$15,842.68</b>	<b>\$65,819.13</b>	<b>100.0000</b>

Given under my hand and the official seal of my office this 26th day of April, 2021



Ryan A. Niekamp, County Clerk



# FINAL Tax Computation Report Adams County


Taxing District 8F04 - CAMP POINT FIRE

Equalization Factor 1.0000

Property Type	Total EAV	Rate Setting EAV	Other Values	
Farm	18,765,290	18,765,290	EZ Value Abated	0
Residential	17,364,920	17,364,920	EZ Tax Abated	\$0.00
Commercial	4,774,120	4,774,120	New Property	2,125,130
Industrial	21,839	21,839	TIF Increment	0
Mineral	0	0		
State Railroad	1,554,475	1,554,475		
Local Railroad	0	0		
<b>County Total</b>	<b>42,480,644</b>	<b>42,480,644</b>		
<b>Total + Overlap</b>	<b>42,480,644</b>	<b>42,480,644</b>		

Fund/Name	Levy Request	Maximum Rate	Calc'd Rate	Actual Rate	Certified Rate	Total Extension	Total Extension After TIF & EZ	Total Extension w/Overlaps	Percent
001 GENERAL CORP	93,836.00	0.30000	0.220891	0.22090	0.22090	\$93,839.74	\$93,839.74	\$93,839.74	100.0000
<b>Totals</b>	<b>93,836.00</b>		<b>0.220891</b>	<b>0.22090</b>	<b>0.22090</b>	<b>\$93,839.74</b>	<b>\$93,839.74</b>	<b>\$93,839.74</b>	<b>100.0000</b>

Given under my hand and the official seal of my office this 26th day of April, 2021



Ryan A. Niekamp, County Clerk



# FINAL Tax Computation Report Adams County


Taxing District 8F05 - CENTRAL FIRE

Equalization Factor 1.0000

Property Type	Total EAV	Rate Setting EAV	Other Values	
Farm	23,296,260	23,296,260	EZ Value Abated	0
Residential	19,449,276	19,449,276	EZ Tax Abated	\$0.00
Commercial	2,045,710	2,045,710	New Property	1,429,830
Industrial	199,577	199,577	TIF Increment	0
Mineral	0	0		
State Railroad	1,423,994	1,423,994		
Local Railroad	0	0		
<b>County Total</b>	<b>46,414,817</b>	<b>46,414,817</b>		
<b>Total + Overlap</b>	<b>46,414,817</b>	<b>46,414,817</b>		

Fund/Name	Levy Request	Maximum Rate	Calc'd Rate	Actual Rate	Certified Rate	Total Extension	Total Extension After TIF & EZ	Total Extension w/Overlaps	Percent
001 GENERAL CORP	123,480.00	0.30000	0.266036	0.26604	0.26604	\$123,481.98	\$123,481.98	\$123,481.98	100.0000
<b>Totals</b>	<b>123,480.00</b>		<b>0.266036</b>	<b>0.26604</b>	<b>0.26604</b>	<b>\$123,481.98</b>	<b>\$123,481.98</b>	<b>\$123,481.98</b>	<b>100.0000</b>

Given under my hand and the official seal of my office this 26th day of April, 2021



Ryan A. Niekamp, County Clerk





# FINAL Tax Computation Report Adams County


Taxing District 8F06 - CLAYTON FIRE

Equalization Factor 1.0000

Property Type	Total EAV	Rate Setting EAV	Other Values		Overlapping County	Overlap EAV
Farm	12,823,030	12,823,030	EZ Value Abated	0	Brown County	*1,868,250
Residential	5,685,800	5,685,800	EZ Tax Abated	\$0.00	<b>Total</b>	<b>1,868,250</b>
Commercial	1,295,330	1,295,330	New Property	277,620	<i>* denotes use of estimated EAV</i>	
Industrial	205	205	TIF Increment	0		
Mineral	0	0				
State Railroad	0	0				
Local Railroad	10,030	10,030				
<b>County Total</b>	<b>19,814,395</b>	<b>19,814,395</b>				
<b>Total + Overlap</b>	<b>21,682,645</b>	<b>21,682,645</b>				

Fund/Name	Levy Request	Maximum Rate	Calc'ed Rate	Actual Rate	Certified Rate	Total Extension	Total Extension After TIF & EZ	Total Extension w/Overlaps	Percent
001 GENERAL CORP	60,282.39	0.30000	0.278021	0.27803	0.27803	\$55,089.96	\$55,089.96	\$60,284.26	89.0465
035 TORT JUDGEMENT/LIABILIT	7,413.93	0.00000	0.034193	0.03420	0.03420	\$6,776.52	\$6,776.52	\$7,415.46	10.9535
<b>Totals</b>	<b>67,696.32</b>		<b>0.312214</b>	<b>0.31223</b>	<b>0.31223</b>	<b>\$61,866.48</b>	<b>\$61,866.48</b>	<b>\$67,699.72</b>	<b>100.0000</b>

Given under my hand and the official seal of my office this 26th day of April, 2021



Ryan A. Niekamp, County Clerk



# FINAL Tax Computation Report Adams County


Taxing District 8F07 - GOLDEN FIRE

Equalization Factor 1.0000

Property Type	Total EAV	Rate Setting EAV	Other Values		Overlapping County	Overlap EAV
Farm	24,196,143	24,196,143	EZ Value Abated	0	Schuyler County	*3,574,302
Residential	9,637,654	9,637,654	EZ Tax Abated	\$0.00	<b>Total</b>	<b>3,574,302</b>
Commercial	2,166,780	2,166,780	New Property	310,920	<i>* denotes use of estimated EAV</i>	
Industrial	0	0	TIF Increment	0		
Mineral	0	0				
State Railroad	2,150,658	2,150,658				
Local Railroad	53,430	53,430				
<b>County Total</b>	<b>38,204,665</b>	<b>38,204,665</b>				
<b>Total + Overlap</b>	<b>41,778,967</b>	<b>41,778,967</b>				

Fund/Name	Levy Request	Maximum Rate	Calc'ed Rate	Actual Rate	Certified Rate	Total Extension	Total Extension After TIF & EZ	Total Extension w/Overlaps	Percent
001 GENERAL CORP	71,948.36	0.30000	0.172212	0.17222	0.17222	\$65,796.07	\$65,796.07	\$71,951.74	82.8857
035 TORT JUDGEMENT/LIABILIT	14,854.51	0.00000	0.035555	0.03556	0.03556	\$13,585.58	\$13,585.58	\$14,856.60	17.1143
<b>Totals</b>	<b>86,802.87</b>		<b>0.207767</b>	<b>0.20778</b>	<b>0.20778</b>	<b>\$79,381.65</b>	<b>\$79,381.65</b>	<b>\$86,808.34</b>	<b>100.0000</b>

Given under my hand and the official seal of my office this 26th day of April, 2021



Ryan A. Niekamp, County Clerk



# FINAL Tax Computation Report Adams County

Taxing District 8F08 - LIBERTY FIRE

Equalization Factor 1.0000

Property Type	Total EAV	Rate Setting EAV	Other Values	
Farm	31,191,712	31,191,712	EZ Value Abated	0
Residential	19,280,609	19,280,609	EZ Tax Abated	\$0.00
Commercial	3,045,115	3,045,115	New Property	962,000
Industrial	1,307	1,307	TIF Increment	0
Mineral	0	0		
State Railroad	0	0		
Local Railroad	0	0		
<b>County Total</b>	<b>53,518,743</b>	<b>53,518,743</b>		
<b>Total + Overlap</b>	<b>53,518,743</b>	<b>53,518,743</b>		

Fund/Name	Levy Request	Maximum Rate	Calc'ed Rate	Actual Rate	Certified Rate	Total Extension	Total Extension After TIF & EZ	Total Extension w/Overlaps	Percent
001 GENERAL CORP	154,048.00	0.30000	0.287839	0.28784	0.28784	\$154,048.35	\$154,048.35	\$154,048.35	91.1261
035 TORT JUDGEMENT/LIABILIT	15,000.00	0.00000	0.028028	0.02803	0.02803	\$15,001.30	\$15,001.30	\$15,001.30	8.8739
<b>Totals</b>	<b>169,048.00</b>		<b>0.315867</b>	<b>0.31587</b>	<b>0.31587</b>	<b>\$169,049.65</b>	<b>\$169,049.65</b>	<b>\$169,049.65</b>	<b>100.0000</b>

Given under my hand and the official seal of my office this 26th day of April, 2021



Ryan A. Niekamp, County Clerk



## FINAL Tax Computation Report Adams County

Taxing District 8F09 - LIMA-TIOGA FIRE

Equalization Factor 1.0000

Property Type	Total EAV	Rate Setting EAV	Other Values		Overlapping County	Overlap EAV
Farm	7,835,055	7,835,055	EZ Value Abated	0	Hancock County	*10,500,827
Residential	3,639,826	3,639,826	EZ Tax Abated	\$0.00	<b>Total</b>	<b>10,500,827</b>
Commercial	2,663,570	2,663,570	New Property	230,900	<i>* denotes use of estimated EAV</i>	
Industrial	3,323	3,323	TIF Increment	0		
Mineral	0	0				
State Railroad	0	0				
Local Railroad	0	0				
<b>County Total</b>	<b>14,141,774</b>	<b>14,141,774</b>				
<b>Total + Overlap</b>	<b>24,642,601</b>	<b>24,642,601</b>				

Fund/Name	Levy Request	Maximum Rate	Calc'ed Rate	Actual Rate	Certified Rate	Total Extension	Total Extension After TIF & EZ	Total Extension w/Overlaps	Percent
001 GENERAL CORP	52,000.00	0.30000	0.211017	0.21102	0.21102	\$29,841.97	\$29,841.97	\$52,000.82	100.0000
<b>Totals</b>	<b>52,000.00</b>		<b>0.211017</b>	<b>0.21102</b>	<b>0.21102</b>	<b>\$29,841.97</b>	<b>\$29,841.97</b>	<b>\$52,000.82</b>	<b>100.0000</b>

Given under my hand and the official seal of my office this 26th day of April, 2021



Ryan A. Niekamp, County Clerk



# FINAL Tax Computation Report Adams County


Taxing District 8F10 - LORAIN FIRE

Equalization Factor 1.0000

Property Type	Total EAV	Rate Setting EAV	Other Values	
Farm	6,222,420	6,222,420	EZ Value Abated	0
Residential	3,436,990	3,436,990	EZ Tax Abated	\$0.00
Commercial	388,580	388,580	New Property	265,430
Industrial	12,702	12,702	TIF Increment	0
Mineral	0	0		
State Railroad	0	0		
Local Railroad	0	0		
<b>County Total</b>	<b>10,060,692</b>	<b>10,060,692</b>		
<b>Total + Overlap</b>	<b>10,060,692</b>	<b>10,060,692</b>		

Fund/Name	Levy Request	Maximum Rate	Calc'ed Rate	Actual Rate	Certified Rate	Total Extension	Total Extension After TIF & EZ	Total Extension w/Overlaps	Percent
001 GENERAL CORP	24,883.00	0.30000	0.247329	0.24733	0.24733	\$24,883.11	\$24,883.11	\$24,883.11	89.2405
035 TORT JUDGEMENT/LIABILIT	3,000.00	0.00000	0.029819	0.02982	0.02982	\$3,000.10	\$3,000.10	\$3,000.10	10.7595
<b>Totals</b>	<b>27,883.00</b>		<b>0.277148</b>	<b>0.27715</b>	<b>0.27715</b>	<b>\$27,883.21</b>	<b>\$27,883.21</b>	<b>\$27,883.21</b>	<b>100.0000</b>

Given under my hand and the official seal of my office this 26th day of April, 2021



Ryan A. Niekamp, County Clerk



# FINAL Tax Computation Report Adams County


Taxing District 8F11 - MENDON FIRE

Equalization Factor 1.0000

Property Type	Total EAV	Rate Setting EAV	Other Values	
Farm	14,772,515	14,772,515	EZ Value Abated	0
Residential	13,131,995	13,131,995	EZ Tax Abated	\$0.00
Commercial	1,309,210	1,309,210	New Property	297,610
Industrial	4,524	4,524	TIF Increment	0
Mineral	0	0		
State Railroad	129,104	129,104		
Local Railroad	3,400	3,400		
<b>County Total</b>	<b>29,350,748</b>	<b>29,350,748</b>		
<b>Total + Overlap</b>	<b>29,350,748</b>	<b>29,350,748</b>		

Fund/Name	Levy Request	Maximum Rate	Calc'ed Rate	Actual Rate	Certified Rate	Total Extension	Total Extension After TIF & EZ	Total Extension w/Overlaps	Percent
001 GENERAL CORP	58,300.00	0.30000	0.198632	0.19864	0.19864	\$58,302.33	\$58,302.33	\$58,302.33	100.0000
<b>Totals</b>	<b>58,300.00</b>		<b>0.198632</b>	<b>0.19864</b>	<b>0.19864</b>	<b>\$58,302.33</b>	<b>\$58,302.33</b>	<b>\$58,302.33</b>	<b>100.0000</b>

Given under my hand and the official seal of my office this 26th day of April, 2021



Ryan A. Niekamp, County Clerk



# FINAL Tax Computation Report Adams County

Taxing District 8F12 - PAYSON-FALL CR FIRE


Equalization Factor 1.0000

Property Type	Total EAV	Rate Setting EAV
Farm	27,866,192	27,866,192
Residential	22,905,901	22,905,901
Commercial	2,167,970	2,167,970
Industrial	17	17
Mineral	82,300	82,300
State Railroad	169,569	169,569
Local Railroad	0	0
<b>County Total</b>	<b>53,191,949</b>	<b>53,191,949</b>
<b>Total + Overlap</b>	<b>53,191,949</b>	<b>53,191,949</b>

Other Values	
EZ Value Abated	0
EZ Tax Abated	\$0.00
New Property	860,760
TIF Increment	0

Fund/Name	Levy Request	Maximum Rate	Calc'ed Rate	Actual Rate	Certified Rate	Total Extension	Total Extension After TIF & EZ	Total Extension w/Overlaps	Percent
001 GENERAL CORP	133,700.00	0.30000	0.251354	0.25136	0.25136	\$133,703.28	\$133,703.28	\$133,703.28	88.2429
027 AUDIT	800.00	0.00500	0.001504	0.00151	0.00151	\$803.20	\$803.20	\$803.20	0.5301
035 TORT JUDGEMENT/LIABILIT	16,000.00	0.00000	0.030080	0.03009	0.03009	\$16,005.46	\$16,005.46	\$16,005.46	10.5635
047 SOCIAL SECURITY	1,000.00	0.00000	0.001880	0.00189	0.00189	\$1,005.33	\$1,005.33	\$1,005.33	0.6635
<b>Totals</b>	<b>151,500.00</b>		<b>0.284818</b>	<b>0.28485</b>	<b>0.28485</b>	<b>\$151,517.27</b>	<b>\$151,517.27</b>	<b>\$151,517.27</b>	<b>100.0000</b>

Given under my hand and the official seal of my office this 26th day of April, 2021



Ryan A. Niekamp, County Clerk



# FINAL Tax Computation Report Adams County


Taxing District 8F13 - TRI-TOWNSHIP FIRE

Equalization Factor 1.0000

Property Type	Total EAV	Rate Setting EAV	Other Values	
Farm	31,734,391	31,734,391	EZ Value Abated	0
Residential	210,504,504	210,504,504	EZ Tax Abated	\$0.00
Commercial	39,577,525	39,577,525	New Property	3,662,170
Industrial	54,649,530	54,649,530	TIF Increment	0
Mineral	0	0		
State Railroad	3,616,829	3,616,829		
Local Railroad	14,020	14,020		
<b>County Total</b>	<b>340,096,799</b>	<b>340,096,799</b>		
<b>Total + Overlap</b>	<b>340,096,799</b>	<b>340,096,799</b>		

Fund/Name	Levy Request	Maximum Rate	Calc'ed Rate	Actual Rate	Certified Rate	Total Extension	Total Extension After TIF & EZ	Total Extension w/Overlaps	Percent
001 GENERAL CORP	1,072,389.12	0.40000	0.315319	0.31532	0.31532	\$1,072,393.23	\$1,072,393.23	\$1,072,393.23	68.7992
013 FIREFIGHTERS PENSION	400,478.88	0.00000	0.117754	0.11776	0.11776	\$400,497.99	\$400,497.99	\$400,497.99	25.6938
027 AUDIT	9,300.00	0.00500	0.002735	0.00274	0.00274	\$9,318.65	\$9,318.65	\$9,318.65	0.5978
035 TORT JUDGEMENT/LIABILIT'	76,500.00	0.00000	0.022494	0.02250	0.02250	\$76,521.78	\$76,521.78	\$76,521.78	4.9092
<b>Totals</b>	<b>1,558,668.00</b>		<b>0.458302</b>	<b>0.45832</b>	<b>0.45832</b>	<b>\$1,558,731.65</b>	<b>\$1,558,731.65</b>	<b>\$1,558,731.65</b>	<b>100.0000</b>

Given under my hand and the official seal of my office this 26th day of April, 2021



Ryan A. Niekamp, County Clerk





# FINAL Tax Computation Report Adams County


Taxing District 8F14 - URSA FIRE

Equalization Factor 1.0000

Property Type	Total EAV	Rate Setting EAV	Other Values	
Farm	12,393,567	12,393,567	EZ Value Abated	0
Residential	12,907,527	12,907,527	EZ Tax Abated	\$0.00
Commercial	1,647,070	1,647,070	New Property	361,290
Industrial	5,101	5,101	TIF Increment	0
Mineral	0	0		
State Railroad	0	0		
Local Railroad	0	0		
<b>County Total</b>	<b>26,953,265</b>	<b>26,953,265</b>		
<b>Total + Overlap</b>	<b>26,953,265</b>	<b>26,953,265</b>		

Fund/Name	Levy Request	Maximum Rate	Calc'ed Rate	Actual Rate	Certified Rate	Total Extension	Total Extension After TIF & EZ	Total Extension w/Overlaps	Percent
001 GENERAL CORP	40,850.00	0.23000	0.151559	0.15156	0.15156	\$40,850.37	\$40,850.37	\$40,850.37	100.0000
<b>Totals</b>	<b>40,850.00</b>		<b>0.151559</b>	<b>0.15156</b>	<b>0.15156</b>	<b>\$40,850.37</b>	<b>\$40,850.37</b>	<b>\$40,850.37</b>	<b>100.0000</b>

Given under my hand and the official seal of my office this 26th day of April, 2021



Ryan A. Niekamp, County Clerk



## FINAL Tax Computation Report Adams County

Taxing District 9S01 - CLAYTON SANITARY


Equalization Factor 1.0000

Property Type	Total EAV	Rate Setting EAV
Farm	59,950	59,950
Residential	4,144,030	4,144,030
Commercial	629,950	629,950
Industrial	1	1
Mineral	0	0
State Railroad	0	0
Local Railroad	1,720	1,720
<b>County Total</b>	<b>4,835,651</b>	<b>4,835,651</b>
<b>Total + Overlap</b>	<b>4,835,651</b>	<b>4,835,651</b>

Other Values	
EZ Value Abated	0
EZ Tax Abated	\$0.00
New Property	155,530
TIF Increment	0

Fund/Name	Levy Request	Maximum Rate	Calc'ed Rate	Actual Rate	Certified Rate	Total Extension	Total Extension After TIF & EZ	Total Extension w/Overlaps	Percent
001 GENERAL CORP	3,550.00	0.08300	0.073413	0.07342	0.07342	\$3,550.33	\$3,550.33	\$3,550.33	100.0000
<b>Totals</b>	<b>3,550.00</b>		<b>0.073413</b>	<b>0.07342</b>	<b>0.07342</b>	<b>\$3,550.33</b>	<b>\$3,550.33</b>	<b>\$3,550.33</b>	<b>100.0000</b>

Given under my hand and the official seal of my office this 26th day of April, 2021



Ryan A. Niekamp, County Clerk



# FINAL Tax Computation Report Adams County


Taxing District 9SL01 - URSA STREET LIGHT

Equalization Factor 1.0000

Property Type	Total EAV	Rate Setting EAV	Other Values	
Farm	11,144,763	11,144,763	EZ Value Abated	0
Residential	12,788,727	12,788,727	EZ Tax Abated	\$0.00
Commercial	1,647,070	1,647,070	New Property	360,190
Industrial	5,101	5,101	TIF Increment	0
Mineral	0	0		
State Railroad	0	0		
Local Railroad	0	0		
<b>County Total</b>	<b>25,585,661</b>	<b>25,585,661</b>		
<b>Total + Overlap</b>	<b>25,585,661</b>	<b>25,585,661</b>		

Fund/Name	Levy Request	Maximum Rate	Calc'ed Rate	Actual Rate	Certified Rate	Total Extension	Total Extension After TIF & EZ	Total Extension w/Overlaps	Percent
001 GENERAL CORP	8,000.00	0.12500	0.031268	0.03127	0.03127	\$8,000.64	\$8,000.64	\$8,000.64	100.0000
<b>Totals</b>	<b>8,000.00</b>		<b>0.031268</b>	<b>0.03127</b>	<b>0.03127</b>	<b>\$8,000.64</b>	<b>\$8,000.64</b>	<b>\$8,000.64</b>	<b>100.0000</b>

Given under my hand and the official seal of my office this 26th day of April, 2021.



Ryan A. Niekamp, County Clerk



# FINAL Tax Computation Report Adams County

Taxing District 9SS4 - SS AREA 4 HIST QCY DIST


Equalization Factor 1.0000

Property Type	Total EAV	Rate Setting EAV
Farm	0	0
Residential	0	0
Commercial	49,978,841	41,457,311
Industrial	1,856,260	1,573,044
Mineral	0	0
State Railroad	0	0
Local Railroad	0	0
<b>County Total</b>	<b>51,835,101</b>	<b>43,030,355</b>
<b>Total + Overlap</b>	<b>51,835,101</b>	<b>43,030,355</b>

Other Values	
EZ Value Abated	294,420
EZ Tax Abated	\$678.10
New Property	49,800
TIF Increment	8,510,326

Fund/Name	Levy Request	Maximum Rate	Calc'ed Rate	Actual Rate	Certified Rate	Total Extension	Total Extension After TIF & EZ	Total Extension w/Overlaps	Percent
023 SPECIAL SERVICE AREA	99,105.00	0.35000	0.230314	0.23032	0.23032	\$119,386.60	\$99,107.51	\$99,107.51	100.0000
<b>Totals</b>	<b>99,105.00</b>		<b>0.230314</b>	<b>0.23032</b>	<b>0.23032</b>	<b>\$119,386.60</b>	<b>\$99,107.51</b>	<b>\$99,107.51</b>	<b>100.0000</b>

Given under my hand and the official seal of my office this 26th day of April, 2021



Ryan A. Niekamp, County Clerk



# FINAL Tax Computation Report Adams County


Taxing District 9T02 - CENTRAL BUSINESS DIST WEST

Equalization Factor 1.0000

Property Type	Total EAV	TIF Base EAV	Other Values	
Farm	0	0	EZ Value Abated	0
Residential	577,785	249,978	EZ Tax Abated	\$0.00
Commercial	11,147,750	4,647,330	New Property	0
Industrial	508,320	249,234	TIF Increment	7,395,620
Mineral	0	0		
State Railroad	308,307	0		
Local Railroad	0	0		
<b>County Total</b>	<b>12,542,162</b>	<b>5,146,542</b>		
<b>Total + Overlap</b>	<b>12,542,162</b>	<b>5,146,542</b>		

Fund/Name	Levy Request	Maximum Rate	Calc'ed Rate	Actual Rate	Certified Rate	Total Extension	Total Extension After TIF & EZ	Total Extension w/Overlaps	Percent
001 GENERAL CORP	0.00	0.00000	0.000000	0.00000	0.00000	\$0.00	\$525,490.08	\$525,490.08	100.0000
<b>Totals</b>	<b>0.00</b>		<b>0.000000</b>	<b>0.00000</b>	<b>0.00000</b>	<b>\$0.00</b>	<b>\$525,490.08</b>	<b>\$525,490.08</b>	<b>100.0000</b>

Given under my hand and the official seal of my office this 26th day of April, 2021



Ryan A. Niekamp, County Clerk



## FINAL Tax Computation Report Adams County


Taxing District 9T03 - CENTRAL BUSINESS DIST EAST

Equalization Factor 1.0000

Property Type	Total EAV	TIF Base EAV	Other Values	
Farm	0	0	EZ Value Abated	0
Residential	109,830	81,510	EZ Tax Abated	\$0.00
Commercial	7,524,341	5,797,651	New Property	0
Industrial	315,740	291,610	TIF Increment	1,780,560
Mineral	0	0		
State Railroad	0	0		
Local Railroad	10,200	8,780		
<b>County Total</b>	<b>7,960,111</b>	<b>6,179,551</b>		
<b>Total + Overlap</b>	<b>7,960,111</b>	<b>6,179,551</b>		

Fund/Name	Levy Request	Maximum Rate	Calc'd Rate	Actual Rate	Certified Rate	Total Extension	Total Extension After TIF & EZ	Total Extension w/Overlaps	Percent
001 GENERAL CORP	0.00	0.00000	0.000000	0.00000	0.00000	\$0.00	\$126,800.96	\$126,800.96	100.0000
<b>Totals</b>	<b>0.00</b>		<b>0.000000</b>	<b>0.00000</b>	<b>0.00000</b>	<b>\$0.00</b>	<b>\$126,800.96</b>	<b>\$126,800.96</b>	<b>100.0000</b>

Given under my hand and the official seal of my office this 26th day of April, 2021



Ryan A. Niekamp, County Clerk

