

## FINAL Tax Computation Report Adams County

Taxing District 1A00 - COUNTY

Equalization Factor 1.0000

Property Type	Total EAV	Rate Setting EAV
Farm	187,645,161	187,581,821
Residential	773,390,830	772,766,065
Commercial	252,098,258	231,892,478
Industrial	59,194,619	44,389,643
Mineral	89,600	89,600
State Railroad	8,107,254	8,107,254
Local Railroad	166,130	165,020
<b>County Total</b>	<b>1,280,691,852</b>	<b>1,244,991,881</b>
<b>Total + Overlap</b>	<b>1,280,691,852</b>	<b>1,244,991,881</b>

Other Values	
EZ Value Abated	28,351,530
EZ Tax Abated	\$227,169.43
New Property	24,494,640
TIF Increment	7,348,441

Fund/Name	Levy Request	Maximum Rate	Calc'ed Rate	Actual Rate	Certified Rate	Total Extension	Total Extension After TIF & EZ	Total Extension w/Overlaps	Percent
001 GENERAL CORP	3,116,684.34	0.27000	0.250338	0.25034	0.25034	\$3,206,083.98	\$3,116,712.67	\$3,116,712.67	31.2431
003 BONDS AND INTEREST	0.00	0.00000	0.000000	0.00000	0.00000	\$0.00	\$0.00	\$0.00	0.0000
003A BONDS & INTEREST	0.00	0.00000	0.000000	0.00000	0.00000	\$0.00	\$0.00	\$0.00	0.0000
005 PENSION/I.M.R.F.	1,300,000.00	0.00000	0.104418	0.10442	0.10442	\$1,337,298.43	\$1,300,020.52	\$1,300,020.52	13.0320
006 COUNTY HIGHWAY	1,125,000.00	0.10000	0.090362	0.09037	0.09037	\$1,157,361.23	\$1,125,099.16	\$1,125,099.16	11.2785
008 COUNTY BRIDGE/JOINT BRID	575,000.00	0.05000	0.046185	0.04619	0.04619	\$591,551.57	\$575,061.75	\$575,061.75	5.7647
020 TB CARE & TREATMENT	74,200.00	0.07500	0.005960	0.00597	0.00597	\$76,457.30	\$74,326.02	\$74,326.02	0.7451
021 FEDERAL AID MATCHING	575,000.00	0.05000	0.046185	0.04619	0.04619	\$591,551.57	\$575,061.75	\$575,061.75	5.7647
022 COUNTY HEALTH DEPARTMI	150,000.00	0.10000	0.012048	0.01205	0.01205	\$154,323.37	\$150,021.52	\$150,021.52	1.5039
035 TORT JUDGEMENT/LIABILIT	300,000.00	0.00000	0.024097	0.02410	0.02410	\$308,646.74	\$300,043.04	\$300,043.04	3.0078
047 SOCIAL SECURITY	900,000.00	0.00000	0.072290	0.07230	0.07230	\$925,940.21	\$900,129.13	\$900,129.13	9.0233
053 EXTENSION EDUCATION	134,000.00	0.05000	0.010763	0.01077	0.01077	\$137,930.51	\$134,085.63	\$134,085.63	1.3441
064 AMBULANCE	1,200,000.00	0.25000	0.096386	0.09639	0.09639	\$1,234,458.88	\$1,200,047.67	\$1,200,047.67	12.0298
106 DEVELOPMENTAL DISABILIT	525,000.00	0.10000	0.042169	0.04217	0.04217	\$540,067.75	\$525,013.08	\$525,013.08	5.2630
<b>Totals</b>	<b>9,974,884.34</b>		<b>0.801201</b>	<b>0.80126</b>	<b>0.80126</b>	<b>\$10,261,671.54</b>	<b>\$9,975,621.94</b>	<b>\$9,975,621.94</b>	<b>100.0000</b>

Given under my hand and the official seal of my office this 11th day of April, 2019

  
 \_\_\_\_\_  
 Chuck R. Venvertloh, County Clerk

## FINAL Tax Computation Report Adams County

Taxing District 3R01 - CLAYTON ROAD DIST

Equalization Factor 1.0000

Property Type	Total EAV	Rate Setting EAV
Farm	10,526,530	10,526,530
Residential	5,489,141	5,489,141
Commercial	957,090	957,090
Industrial	1	1
Mineral	0	0
State Railroad	207,315	207,315
Local Railroad	24,310	24,310
<b>County Total</b>	<b>17,204,387</b>	<b>17,204,387</b>
<b>Total + Overlap</b>	<b>17,204,387</b>	<b>17,204,387</b>


Other Values	
EZ Value Abated	0
EZ Tax Abated	\$0.00
New Property	63,650
TIF Increment	0

Road and Bridge Transfer

Municipality	Fund	Amount Extended
4B00 - VILLAGE OF CLAYTON	007	\$4,277.04
4E00 - VILLAGE OF GOLDEN	007	\$334.96
<b>Total</b>		<b>\$4,612.00</b>

Fund/Name	Levy Request	Maximum Rate	Calc'ed Rate	Actual Rate	Certified Rate	Total Extension	Total Extension After TIF & EZ	Total Extension w/Overlaps	Percent
007 GENERAL ROAD	33,900.00	0.20000	0.197043	0.19705	0.19705	\$33,901.24	\$33,901.24	\$33,901.24	42.6996
008 COUNTY BRIDGE/JOINT BRII	8,600.00	0.05000	0.049987	0.04999	0.04999	\$8,600.47	\$8,600.47	\$8,600.47	10.8325
009 PERMANENT ROAD	0.00	0.16700	0.167000	0.16700	0.16700	\$28,731.33	\$28,731.33	\$28,731.33	36.1879
010 EQUIPMENT & BUILDING	6,000.00	0.03500	0.034875	0.03488	0.03488	\$6,000.89	\$6,000.89	\$6,000.89	7.5583
035 TORT JUDGEMENT/LIABILIT'	2,160.00	0.00000	0.012555	0.01256	0.01256	\$2,160.87	\$2,160.87	\$2,160.87	2.7217
<b>Totals</b>	<b>50,660.00</b>		<b>0.461460</b>	<b>0.46148</b>	<b>0.46148</b>	<b>\$79,394.80</b>	<b>\$79,394.80</b>	<b>\$79,394.80</b>	<b>100.0000</b>

Given under my hand and the official seal of my office this 11th day of April, 2019

  
 \_\_\_\_\_  
 Chuck R. Venvertloh, County Clerk

## FINAL Tax Computation Report Adams County

Taxing District 3R02 - NORTHEAST ROAD DIST

Equalization Factor 1.0000

Property Type	Total EAV	Rate Setting EAV
Farm	9,378,250	9,378,250
Residential	6,056,813	6,056,813
Commercial	1,346,260	1,346,260
Industrial	0	0
Mineral	0	0
State Railroad	1,154,847	1,154,847
Local Railroad	30,090	30,090
<b>County Total</b>	<b>17,966,260</b>	<b>17,966,260</b>
<b>Total + Overlap</b>	<b>17,966,260</b>	<b>17,966,260</b>


Other Values	
EZ Value Abated	0
EZ Tax Abated	\$0.00
New Property	178,990
TIF Increment	0

Road and Bridge Transfer

Municipality	Fund	Amount Extended
4E00 - VILLAGE OF GOLDEN	007	\$5,100.69
4F00 - VILLAGE OF LAPRAIRIE	007	\$468.52
<b>Total</b>		<b>\$5,569.21</b>

Fund/Name	Levy Request	Maximum Rate	Calc'd Rate	Actual Rate	Certified Rate	Total Extension	Total Extension After TIF & EZ	Total Extension w/Overlaps	Percent
007 GENERAL ROAD	29,700.00	0.16500	0.165310	0.16500	0.16500	\$29,644.33	\$29,644.33	\$29,644.33	39.9536
008 COUNTY BRIDGE/JOINT BRII	9,000.00	0.05000	0.050094	0.05000	0.05000	\$8,983.13	\$8,983.13	\$8,983.13	12.1071
009 PERMANENT ROAD	0.00	0.15000	0.150000	0.15000	0.15000	\$26,949.39	\$26,949.39	\$26,949.39	36.3214
010 EQUIPMENT & BUILDING	6,250.00	0.03500	0.034787	0.03479	0.03479	\$6,250.46	\$6,250.46	\$6,250.46	8.4241
035 TORT JUDGEMENT/LIABILIT	2,300.00	0.00000	0.012802	0.01281	0.01281	\$2,301.48	\$2,301.48	\$2,301.48	3.1018
047 SOCIAL SECURITY	67.00	0.00000	0.000373	0.00038	0.00038	\$68.27	\$68.27	\$68.27	0.0920
<b>Totals</b>	<b>47,317.00</b>		<b>0.413366</b>	<b>0.41298</b>	<b>0.41298</b>	<b>\$74,197.06</b>	<b>\$74,197.06</b>	<b>\$74,197.06</b>	<b>100.0000</b>

Given under my hand and the official seal of my office this 11th day of April, 2019


  
 \_\_\_\_\_  
 Chuck R. Venvertloh, County Clerk

## FINAL Tax Computation Report Adams County

Taxing District 3R03 - CAMP POINT ROAD DIST			Equalization Factor 1.0000		
<b>Property Type</b>	<b>Total EAV</b>	<b>Rate Setting EAV</b>	<b>Other Values</b>		<b>Road and Bridge Transfer</b>
Farm	10,618,590	10,618,590	EZ Value Abated	0	<b>Municipality</b>
Residential	14,207,319	14,207,319	EZ Tax Abated	\$0.00	
Commercial	3,834,720	3,834,720	New Property	343,940	<b>Amount Extended</b>
Industrial	20,537	20,537	TIF Increment	0	4A00 - VILLAGE OF CAMP POINT 007
Mineral	0	0			<b>Total</b>
State Railroad	1,407,274	1,407,274			<b>\$32,913.62</b>
Local Railroad	0	0			
<b>County Total</b>	<b>30,088,440</b>	<b>30,088,440</b>			<b>\$32,913.62</b>
<b>Total + Overlap</b>	<b>30,088,440</b>	<b>30,088,440</b>			

Fund/Name	Levy Request	Maximum Rate	Calc'ed Rate	Actual Rate	Certified Rate	Total Extension	Total Extension After TIF & EZ	Total Extension w/Overlaps	Percent
007 GENERAL ROAD	148,670.00	0.66000	0.494110	0.49412	0.49412	\$148,673.00	\$148,673.00	\$148,673.00	65.0458
008 COUNTY BRIDGE/JOINT BRII	15,100.00	0.05000	0.050185	0.05000	0.05000	\$15,044.22	\$15,044.22	\$15,044.22	6.5820
009 PERMANENT ROAD	0.00	0.16700	0.167000	0.16700	0.16700	\$50,247.69	\$50,247.69	\$50,247.69	21.9838
010 EQUIPMENT & BUILDING	10,500.00	0.03500	0.034897	0.03490	0.03490	\$10,500.87	\$10,500.87	\$10,500.87	4.5942
035 TORT JUDGEMENT/LIABILIT	3,550.00	0.00000	0.011799	0.01180	0.01180	\$3,550.44	\$3,550.44	\$3,550.44	1.5533
047 SOCIAL SECURITY	550.00	0.00000	0.001828	0.00183	0.00183	\$550.62	\$550.62	\$550.62	0.2409
<b>Totals</b>	<b>178,370.00</b>		<b>0.759819</b>	<b>0.75965</b>	<b>0.75965</b>	<b>\$228,566.84</b>	<b>\$228,566.84</b>	<b>\$228,566.84</b>	<b>100.0000</b>

Given under my hand and the official seal of my office this 11th day of April, 2019

  
 \_\_\_\_\_  
 Chuck R. Venvertloh, County Clerk



## FINAL Tax Computation Report Adams County

Taxing District 3R04 - HOUSTON ROAD DIST

Equalization Factor 1.0000

Property Type	Total EAV	Rate Setting EAV
Farm	10,251,950	10,251,950
Residential	1,006,240	1,006,240
Commercial	612,920	612,920
Industrial	3,208	3,208
Mineral	0	0
State Railroad	0	0
Local Railroad	12,580	12,580
<b>County Total</b>	<b>11,886,898</b>	<b>11,886,898</b>
<b>Total + Overlap</b>	<b>11,886,898</b>	<b>11,886,898</b>

Other Values	
EZ Value Abated	0
EZ Tax Abated	\$0.00
New Property	69,000
TIF Increment	0

Road and Bridge Transfer

Municipality	Fund	Amount Extended
4E00 - VILLAGE OF GOLDEN	007	\$652.21
<b>Total</b>		<b>\$652.21</b>

Fund/Name	Levy Request	Maximum Rate	Calc'ed Rate	Actual Rate	Certified Rate	Total Extension	Total Extension After TIF & EZ	Total Extension w/Overlaps	Percent
007 GENERAL ROAD	39,199.00	0.33000	0.329766	0.32977	0.32977	\$39,199.42	\$39,199.42	\$39,199.42	54.8592
008 COUNTY BRIDGE/JOINT BRII	6,000.00	0.05000	0.050476	0.05000	0.05000	\$5,943.45	\$5,943.45	\$5,943.45	8.3178
009 PERMANENT ROAD	0.00	0.16700	0.167000	0.16700	0.16700	\$19,851.12	\$19,851.12	\$19,851.12	27.7815
010 EQUIPMENT & BUILDING	4,175.00	0.03500	0.035123	0.03500	0.03500	\$4,160.41	\$4,160.41	\$4,160.41	5.8225
035 TORT JUDGEMENT/LIABILIT'	2,300.00	0.00000	0.019349	0.01935	0.01935	\$2,300.11	\$2,300.11	\$2,300.11	3.2190
<b>Totals</b>	<b>51,674.00</b>		<b>0.601714</b>	<b>0.60112</b>	<b>0.60112</b>	<b>\$71,454.51</b>	<b>\$71,454.51</b>	<b>\$71,454.51</b>	<b>100.0000</b>

Given under my hand and the official seal of my office this 11th day of April, 2019



\_\_\_\_\_  
Chuck R. Venvertloh, County Clerk

# FINAL Tax Computation Report Adams County

Taxing District 3R05 - HONEY CREEK ROAD DIST

Equalization Factor 1.0000

Property Type	Total EAV	Rate Setting EAV
Farm	8,861,665	8,861,665
Residential	4,413,409	4,413,409
Commercial	717,860	717,860
Industrial	2,199	2,199
Mineral	0	0
State Railroad	490,143	490,143
Local Railroad	0	0
<b>County Total</b>	<b>14,485,276</b>	<b>14,485,276</b>
<b>Total + Overlap</b>	<b>14,485,276</b>	<b>14,485,276</b>


Other Values	
EZ Value Abated	0
EZ Tax Abated	\$0.00
New Property	171,400
TIF Increment	0

Road and Bridge Transfer

Municipality	Fund	Amount Extended
4C00 - VILLAGE OF COATSBURG	007	\$3,020.27
<b>Total</b>		<b>\$3,020.27</b>

Fund/Name	Levy Request	Maximum Rate	Calc'ed Rate	Actual Rate	Certified Rate	Total Extension	Total Extension After TIF & EZ	Total Extension w/Overlaps	Percent
007 GENERAL ROAD	65,175.00	0.66000	0.449940	0.44995	0.44995	\$65,176.50	\$65,176.50	\$65,176.50	64.1082
008 COUNTY BRIDGE/JOINT BRII	7,241.00	0.05000	0.049989	0.04999	0.04999	\$7,241.19	\$7,241.19	\$7,241.19	7.1225
009 PERMANENT ROAD	0.00	0.16700	0.167000	0.16700	0.16700	\$24,190.41	\$24,190.41	\$24,190.41	23.7939
010 EQUIPMENT & BUILDING	5,057.00	0.03500	0.034911	0.03492	0.03492	\$5,058.26	\$5,058.26	\$5,058.26	4.9754
<b>Totals</b>	<b>77,473.00</b>		<b>0.701840</b>	<b>0.70186</b>	<b>0.70186</b>	<b>\$101,666.36</b>	<b>\$101,666.36</b>	<b>\$101,666.36</b>	<b>100.0000</b>

Given under my hand and the official seal of my office this 11th day of April, 2019



\_\_\_\_\_  
Chuck R. Venvertloh, County Clerk

## FINAL Tax Computation Report Adams County

Taxing District 3R06 - KEENE ROAD DIST

Equalization Factor 1.0000

Property Type	Total EAV	Rate Setting EAV
Farm	6,921,200	6,921,200
Residential	2,970,310	2,970,310
Commercial	367,630	367,630
Industrial	13,352	13,352
Mineral	0	0
State Railroad	0	0
Local Railroad	0	0
<b>County Total</b>	<b>10,272,492</b>	<b>10,272,492</b>
<b>Total + Overlap</b>	<b>10,272,492</b>	<b>10,272,492</b>

Other Values	
EZ Value Abated	0
EZ Tax Abated	\$0.00
New Property	431,880
TIF Increment	0

Road and Bridge Transfer		
Municipality	Fund	Amount Extended
4100 - VILLAGE OF LORAINÉ	007	\$3,439.37
<b>Total</b>		<b>\$3,439.37</b>

Fund/Name	Levy Request	Maximum Rate	Calc'ed Rate	Actual Rate	Certified Rate	Total Extension	Total Extension After TIF & EZ	Total Extension w/Overlaps	Percent
007 GENERAL ROAD	34,300.00	0.33000	0.333902	0.33000	0.33000	\$33,899.22	\$33,899.22	\$33,899.22	51.8485
008 COUNTY BRIDGE/JOINT BRID	5,200.00	0.05000	0.050621	0.05000	0.05000	\$5,136.25	\$5,136.25	\$5,136.25	7.8558
009 PERMANENT ROAD	0.00	0.16500	0.165000	0.16500	0.16500	\$16,949.61	\$16,949.61	\$16,949.61	25.9242
010 EQUIPMENT & BUILDING	3,600.00	0.03500	0.035045	0.03500	0.03500	\$3,595.37	\$3,595.37	\$3,595.37	5.4991
035 TORT JUDGEMENT/LIABILIT'	4,800.00	0.00000	0.046727	0.04673	0.04673	\$4,800.34	\$4,800.34	\$4,800.34	7.3421
047 SOCIAL SECURITY	1,000.00	0.00000	0.009735	0.00974	0.00974	\$1,000.54	\$1,000.54	\$1,000.54	1.5303
<b>Totals</b>	<b>48,900.00</b>		<b>0.641030</b>	<b>0.63647</b>	<b>0.63647</b>	<b>\$65,381.33</b>	<b>\$65,381.33</b>	<b>\$65,381.33</b>	<b>100.0000</b>

Given under my hand and the official seal of my office this 11th day of April, 2019

  
 \_\_\_\_\_  
 Chuck R. Venvertloh, County Clerk

## FINAL Tax Computation Report Adams County

Taxing District 3R07 - MENDON ROAD DIST

Equalization Factor 1.0000

Property Type	Total EAV	Rate Setting EAV
Farm	8,765,910	8,765,910
Residential	10,694,125	10,694,125
Commercial	1,200,420	1,200,420
Industrial	2,789	2,789
Mineral	0	0
State Railroad	0	0
Local Railroad	3,180	3,180
<b>County Total</b>	<b>20,666,424</b>	<b>20,666,424</b>
<b>Total + Overlap</b>	<b>20,666,424</b>	<b>20,666,424</b>


Other Values	
EZ Value Abated	0
EZ Tax Abated	\$0.00
New Property	120,250
TIF Increment	0

Road and Bridge Transfer

Municipality	Fund	Amount Extended
4J00 - VILLAGE OF MENDON	007	\$26,749.53
<b>Total</b>		<b>\$26,749.53</b>

Fund/Name	Levy Request	Maximum Rate	Calc'ed Rate	Actual Rate	Certified Rate	Total Extension	Total Extension After TIF & EZ	Total Extension w/Overlaps	Percent
007 GENERAL ROAD	135,650.00	0.66000	0.656379	0.65638	0.65638	\$135,650.27	\$135,650.27	\$135,650.27	69.8455
008 COUNTY BRIDGE/JOINT BRII	10,338.00	0.05000	0.050023	0.05000	0.05000	\$10,333.21	\$10,333.21	\$10,333.21	5.3205
009 PERMANENT ROAD	0.00	0.16700	0.167000	0.16700	0.16700	\$34,512.93	\$34,512.93	\$34,512.93	17.7705
010 EQUIPMENT & BUILDING	7,216.00	0.03500	0.034917	0.03492	0.03492	\$7,216.72	\$7,216.72	\$7,216.72	3.7158
035 TORT JUDGEMENT/LIABILIT'	6,500.00	0.00000	0.031452	0.03146	0.03146	\$6,501.66	\$6,501.66	\$6,501.66	3.3477
047 SOCIAL SECURITY	0.00	0.00000	0.000000	0.00000	0.00000	\$0.00	\$0.00	\$0.00	0.0000
<b>Totals</b>	<b>159,704.00</b>		<b>0.939771</b>	<b>0.93976</b>	<b>0.93976</b>	<b>\$194,214.79</b>	<b>\$194,214.79</b>	<b>\$194,214.79</b>	<b>100.0000</b>

Given under my hand and the official seal of my office this 11th day of April, 2019



\_\_\_\_\_  
Chuck R. Venvertloh, County Clerk



## FINAL Tax Computation Report Adams County

Taxing District 3R08 - LIMA ROAD DIST

Equalization Factor 1.0000

Property Type	Total EAV	Rate Setting EAV
Farm	6,456,995	6,456,995
Residential	3,613,890	3,613,890
Commercial	2,488,180	2,488,180
Industrial	1,444	1,444
Mineral	0	0
State Railroad	0	0
Local Railroad	0	0
<b>County Total</b>	<b>12,560,509</b>	<b>12,560,509</b>
<b>Total + Overlap</b>	<b>12,560,509</b>	<b>12,560,509</b>

Other Values	
EZ Value Abated	0
EZ Tax Abated	\$0.00
New Property	100,640
TIF Increment	0

Road and Bridge Transfer

Municipality	Fund	Amount Extended
4H00 - VILLAGE OF LIMA	007	\$2,059.59
<b>Total</b>		<b>\$2,059.59</b>

Fund/Name	Levy Request	Maximum Rate	Calc'ed Rate	Actual Rate	Certified Rate	Total Extension	Total Extension After TIF & EZ	Total Extension w/Overlaps	Percent
007 GENERAL ROAD	41,700.00	0.33000	0.331993	0.33000	0.33000	\$41,449.68	\$41,449.68	\$41,449.68	52.6820
008 COUNTY BRIDGE/JOINT BRII	6,325.00	0.05000	0.050356	0.05000	0.05000	\$6,280.25	\$6,280.25	\$6,280.25	7.9821
009 PERMANENT ROAD	0.00	0.16700	0.167000	0.16700	0.16700	\$20,976.05	\$20,976.05	\$20,976.05	26.6603
010 EQUIPMENT & BUILDING	4,400.00	0.03500	0.035030	0.03500	0.03500	\$4,396.18	\$4,396.18	\$4,396.18	5.5875
035 TORT JUDGEMENT/LIABILIT'	4,375.00	0.00000	0.034831	0.03484	0.03484	\$4,376.08	\$4,376.08	\$4,376.08	5.5619
047 SOCIAL SECURITY	1,200.00	0.00000	0.009554	0.00956	0.00956	\$1,200.78	\$1,200.78	\$1,200.78	1.5262
<b>Totals</b>	<b>58,000.00</b>		<b>0.628764</b>	<b>0.62640</b>	<b>0.62640</b>	<b>\$78,679.02</b>	<b>\$78,679.02</b>	<b>\$78,679.02</b>	<b>100.0000</b>

Given under my hand and the official seal of my office this 11th day of April, 2019



\_\_\_\_\_  
Chuck R. Venvertloh, County Clerk

## FINAL Tax Computation Report Adams County

Taxing District 3R09 - URSA ROAD DIST

Equalization Factor 1.0000

Property Type	Total EAV	Rate Setting EAV
Farm	10,737,876	10,737,876
Residential	11,850,340	11,850,340
Commercial	1,557,930	1,557,930
Industrial	5,404	5,404
Mineral	0	0
State Railroad	0	0
Local Railroad	0	0
<b>County Total</b>	<b>24,151,550</b>	<b>24,151,550</b>
<b>Total + Overlap</b>	<b>24,151,550</b>	<b>24,151,550</b>

Other Values	
EZ Value Abated	0
EZ Tax Abated	\$0.00
New Property	239,040
TIF Increment	0

Road and Bridge Transfer

Municipality	Fund	Amount Extended
4N00 - VILLAGE OF URSA	007	\$14,311.78
<b>Total</b>		<b>\$14,311.78</b>

Fund/Name	Levy Request	Maximum Rate	Calc'ed Rate	Actual Rate	Certified Rate	Total Extension	Total Extension After TIF & EZ	Total Extension w/Overlaps	Percent
007 GENERAL ROAD	80,850.00	0.33000	0.334761	0.33000	0.33000	\$79,700.12	\$79,700.12	\$79,700.12	53.9339
008 COUNTY BRIDGE/JOINT BRII	12,250.00	0.05000	0.050721	0.05000	0.05000	\$12,075.78	\$12,075.78	\$12,075.78	8.1718
009 PERMANENT ROAD	0.00	0.16700	0.167000	0.16700	0.16700	\$40,333.09	\$40,333.09	\$40,333.09	27.2938
010 EQUIPMENT & BUILDING	8,575.00	0.03500	0.035505	0.03500	0.03500	\$8,453.04	\$8,453.04	\$8,453.04	5.7203
027 AUDIT	1,225.00	0.00500	0.005072	0.00500	0.00500	\$1,207.58	\$1,207.58	\$1,207.58	0.8172
035 TORT JUDGEMENT/LIABILIT'	3,000.00	0.00000	0.012422	0.01243	0.01243	\$3,002.04	\$3,002.04	\$3,002.04	2.0315
047 SOCIAL SECURITY	3,000.00	0.00000	0.012422	0.01243	0.01243	\$3,002.04	\$3,002.04	\$3,002.04	2.0315
<b>Totals</b>	<b>108,900.00</b>		<b>0.617903</b>	<b>0.61186</b>	<b>0.61186</b>	<b>\$147,773.69</b>	<b>\$147,773.69</b>	<b>\$147,773.69</b>	<b>100.0000</b>

Given under my hand and the official seal of my office this 11th day of April, 2019



\_\_\_\_\_  
Chuck R. Venvertloh, County Clerk

## FINAL Tax Computation Report Adams County


Taxing District 3R10 - CONCORD ROAD DIST

Equalization Factor 1.0000

Property Type	Total EAV	Rate Setting EAV	Other Values	
Farm	6,176,560	6,176,560	EZ Value Abated	0
Residential	952,820	952,820	EZ Tax Abated	\$0.00
Commercial	133,280	133,280	New Property	130,480
Industrial	215	215	TIF Increment	0
Mineral	0	0		
State Railroad	0	0		
Local Railroad	0	0		
<b>County Total</b>	<b>7,262,875</b>	<b>7,262,875</b>		
<b>Total + Overlap</b>	<b>7,262,875</b>	<b>7,262,875</b>		

Fund/Name	Levy Request	Maximum Rate	Calc'ed Rate	Actual Rate	Certified Rate	Total Extension	Total Extension After TIF & EZ	Total Extension w/Overlaps	Percent
007 GENERAL ROAD	24,341.00	0.33500	0.335143	0.33500	0.33500	\$24,330.63	\$24,330.63	\$24,330.63	50.4480
008 COUNTY BRIDGE/JOINT BRII	3,633.00	0.05000	0.050022	0.05000	0.05000	\$3,631.44	\$3,631.44	\$3,631.44	7.5296
009 PERMANENT ROAD	0.00	0.16700	0.167000	0.16700	0.16700	\$12,129.00	\$12,129.00	\$12,129.00	25.1487
010 EQUIPMENT & BUILDING	7,266.00	0.10000	0.100043	0.10000	0.10000	\$7,262.88	\$7,262.88	\$7,262.88	15.0591
047 SOCIAL SECURITY	875.00	0.00000	0.012048	0.01205	0.01205	\$875.18	\$875.18	\$875.18	1.8146
<b>Totals</b>	<b>36,115.00</b>		<b>0.664256</b>	<b>0.66405</b>	<b>0.66405</b>	<b>\$48,229.13</b>	<b>\$48,229.13</b>	<b>\$48,229.13</b>	<b>100.0000</b>

Given under my hand and the official seal of my office this 11th day of April, 2019

  
 \_\_\_\_\_  
 Chuck R. Venvertloh, County Clerk

## FINAL Tax Computation Report Adams County

Property Type	Total EAV	Rate Setting EAV	Other Values	
Farm	4,730,860	4,730,860	EZ Value Abated	0
Residential	718,750	718,750	EZ Tax Abated	\$0.00
Commercial	9,410	9,410	New Property	195,830
Industrial	0	0	TIF Increment	0
Mineral	0	0		
State Railroad	0	0		
Local Railroad	0	0		
<b>County Total</b>	<b>5,459,020</b>	<b>5,459,020</b>		
<b>Total + Overlap</b>	<b>5,459,020</b>	<b>5,459,020</b>		

Fund/Name	Levy Request	Maximum Rate	Calc'ed Rate	Actual Rate	Certified Rate	Total Extension	Total Extension After TIF & EZ	Total Extension w/Overlaps	Percent
007 GENERAL ROAD	36,100.00	0.66000	0.661291	0.66000	0.66000	\$36,029.53	\$36,029.53	\$36,029.53	69.3081
008 COUNTY BRIDGE/JOINT BRID	2,775.00	0.05000	0.050833	0.05000	0.05000	\$2,729.51	\$2,729.51	\$2,729.51	5.2506
009 PERMANENT ROAD	0.00	0.16700	0.167000	0.16700	0.16700	\$9,116.56	\$9,116.56	\$9,116.56	17.5370
010 EQUIPMENT & BUILDING	1,925.00	0.03500	0.035263	0.03500	0.03500	\$1,910.66	\$1,910.66	\$1,910.66	3.6754
027 AUDIT	275.00	0.00500	0.005038	0.00500	0.00500	\$272.95	\$272.95	\$272.95	0.5251
035 TORT JUDGEMENT/LIABILIT'	1,925.00	0.00000	0.035263	0.03527	0.03527	\$1,925.40	\$1,925.40	\$1,925.40	3.7038
<b>Totals</b>	<b>43,000.00</b>		<b>0.954688</b>	<b>0.95227</b>	<b>0.95227</b>	<b>\$51,984.61</b>	<b>\$51,984.61</b>	<b>\$51,984.61</b>	<b>100.0000</b>

Given under my hand and the official seal of my office this 11th day of April, 2019

  
 \_\_\_\_\_  
 Chuck R. Venvertloh, County Clerk



## FINAL Tax Computation Report Adams County

Taxing District 3R12 - BEVERLY ROAD DIST


Equalization Factor 1.0000

Property Type	Total EAV	Rate Setting EAV
Farm	5,593,745	5,593,745
Residential	1,094,080	1,094,080
Commercial	148,200	148,200
Industrial	1	1
Mineral	0	0
State Railroad	0	0
Local Railroad	0	0
<b>County Total</b>	<b>6,836,026</b>	<b>6,836,026</b>
<b>Total + Overlap</b>	<b>6,836,026</b>	<b>6,836,026</b>

Other Values	
EZ Value Abated	0
EZ Tax Abated	\$0.00
New Property	167,590
TIF Increment	0

Fund/Name	Levy Request	Maximum Rate	Calc'ed Rate	Actual Rate	Certified Rate	Total Extension	Total Extension After TIF & EZ	Total Extension w/Overlaps	Percent
007 GENERAL ROAD	45,150.00	0.66000	0.660471	0.66000	0.66000	\$45,117.77	\$45,117.77	\$45,117.77	67.3798
008 COUNTY BRIDGE/JOINT BRID	3,450.00	0.05000	0.050468	0.05000	0.05000	\$3,418.01	\$3,418.01	\$3,418.01	5.1045
009 PERMANENT ROAD	0.00	0.16700	0.167000	0.16700	0.16700	\$11,416.16	\$11,416.16	\$11,416.16	17.0492
010 EQUIPMENT & BUILDING	6,840.00	0.10000	0.100058	0.10000	0.10000	\$6,836.03	\$6,836.03	\$6,836.03	10.2091
027 AUDIT	57.00	0.00500	0.000834	0.00084	0.00084	\$57.42	\$57.42	\$57.42	0.0858
035 TORT JUDGEMENT/LIABILIT	57.00	0.00000	0.000834	0.00084	0.00084	\$57.42	\$57.42	\$57.42	0.0858
047 SOCIAL SECURITY	57.00	0.00000	0.000834	0.00084	0.00084	\$57.42	\$57.42	\$57.42	0.0858
<b>Totals</b>	<b>55,611.00</b>		<b>0.980499</b>	<b>0.97952</b>	<b>0.97952</b>	<b>\$66,960.23</b>	<b>\$66,960.23</b>	<b>\$66,960.23</b>	<b>100.0000</b>

Given under my hand and the official seal of my office this 11th day of April, 2019


  
 \_\_\_\_\_  
 Chuck R. Venvertloh, County Clerk

## FINAL Tax Computation Report Adams County

Taxing District 3R13 - COLUMBUS ROAD DIST			Equalization Factor 1.0000		
<u>Property Type</u>	<u>Total EAV</u>	<u>Rate Setting EAV</u>	<u>Other Values</u>		<u>Road and Bridge Transfer</u>
Farm	7,753,160	7,753,160	EZ Value Abated	0	<u>Municipality</u>
Residential	3,781,410	3,781,410	EZ Tax Abated	\$0.00	
Commercial	42,990	42,990	New Property	96,160	<u>Amount Extended</u>
Industrial	0	0	TIF Increment	0	4D00 - VILLAGE OF COLUMBUS
Mineral	0	0			007
State Railroad	24,501	24,501			<b>Total</b>
Local Railroad	0	0			<b>\$1,556.40</b>
<b>County Total</b>	<b>11,602,061</b>	<b>11,602,061</b>			
<b>Total + Overlap</b>	<b>11,602,061</b>	<b>11,602,061</b>			<b>\$1,556.40</b>

Fund/Name	Levy Request	Maximum Rate	Calc'ed Rate	Actual Rate	Certified Rate	Total Extension	Total Extension After TIF & EZ	Total Extension w/Overlaps	Percent
007 GENERAL ROAD	76,450.00	0.66000	0.658935	0.65894	0.65894	\$76,450.62	\$76,450.62	\$76,450.62	69.1997
008 COUNTY BRIDGE/JOINT BRID	5,850.00	0.05000	0.050422	0.05000	0.05000	\$5,801.03	\$5,801.03	\$5,801.03	5.2508
009 PERMANENT ROAD	0.00	0.16700	0.167000	0.16700	0.16700	\$19,375.44	\$19,375.44	\$19,375.44	17.5378
010 EQUIPMENT & BUILDING	4,050.00	0.03500	0.034908	0.03491	0.03491	\$4,050.28	\$4,050.28	\$4,050.28	3.6661
035 TORT JUDGEMENT/LIABILIT'	4,800.00	0.00000	0.041372	0.04138	0.04138	\$4,800.93	\$4,800.93	\$4,800.93	4.3456
047 SOCIAL SECURITY	0.00	0.00000	0.000000	0.00000	0.00000	\$0.00	\$0.00	\$0.00	0.0000
<b>Totals</b>	<b>91,150.00</b>		<b>0.952637</b>	<b>0.95223</b>	<b>0.95223</b>	<b>\$110,478.30</b>	<b>\$110,478.30</b>	<b>\$110,478.30</b>	<b>100.0000</b>

Given under my hand and the official seal of my office this 11th day of April, 2019


  
\_\_\_\_\_  
Chuck R. Venvertloh, County Clerk

## FINAL Tax Computation Report Adams County

Taxing District 3R14 - LIBERTY ROAD DIST			Equalization Factor 1.0000		
<u>Property Type</u>	<u>Total EAV</u>	<u>Rate Setting EAV</u>	<u>Other Values</u>		<u>Road and Bridge Transfer</u>
Farm	10,326,480	10,326,480	EZ Value Abated	0	<u>Municipality</u> <u>Fund</u> <u>Amount Extended</u>
Residential	12,286,280	12,286,280	EZ Tax Abated	\$0.00	
Commercial	1,180,865	1,180,865	New Property	190,540	4G00 - VILLAGE OF LIBERTY      007      \$5,548.35
Industrial	1,222	1,222	TIF Increment	0	<b>Total</b> <b>\$5,548.35</b>
Mineral	0	0			
State Railroad	0	0			
Local Railroad	0	0			
<b>County Total</b>	<b>23,794,847</b>	<b>23,794,847</b>			
<b>Total + Overlap</b>	<b>23,794,847</b>	<b>23,794,847</b>			

Fund/Name	Levy Request	Maximum Rate	Calc'ed Rate	Actual Rate	Certified Rate	Total Extension	Total Extension After TIF & EZ	Total Extension w/Overlaps	Percent
007 GENERAL ROAD	42,875.00	0.66000	0.180186	0.18019	0.18019	\$42,875.93	\$42,875.93	\$42,875.93	40.3434
008 COUNTY BRIDGE/JOINT BRII	11,950.00	0.05000	0.050221	0.05000	0.05000	\$11,897.42	\$11,897.42	\$11,897.42	11.1947
009 PERMANENT ROAD	0.00	0.16700	0.167000	0.16700	0.16700	\$39,737.39	\$39,737.39	\$39,737.39	37.3903
010 EQUIPMENT & BUILDING	8,325.00	0.03500	0.034987	0.03499	0.03499	\$8,325.82	\$8,325.82	\$8,325.82	7.8341
035 TORT JUDGEMENT/LIABILIT'	3,440.00	0.00000	0.014457	0.01446	0.01446	\$3,440.73	\$3,440.73	\$3,440.73	3.2375
<b>Totals</b>	<b>66,590.00</b>		<b>0.446851</b>	<b>0.44664</b>	<b>0.44664</b>	<b>\$106,277.29</b>	<b>\$106,277.29</b>	<b>\$106,277.29</b>	<b>100.0000</b>

Given under my hand and the official seal of my office this 11th day of April, 2019


  
\_\_\_\_\_  
Chuck R. Venvertloh, County Clerk

## FINAL Tax Computation Report Adams County

Taxing District 3R15 - RICHFIELD ROAD DIST			Equalization Factor 1.0000	
Property Type	Total EAV	Rate Setting EAV	Other Values	
Farm	6,945,180	6,945,180	EZ Value Abated	0
Residential	1,701,787	1,701,787	EZ Tax Abated	\$0.00
Commercial	47,500	47,500	New Property	174,240
Industrial	0	0	TIF Increment	0
Mineral	0	0		
State Railroad	0	0		
Local Railroad	0	0		
<b>County Total</b>	<b>8,694,467</b>	<b>8,694,467</b>		
<b>Total + Overlap</b>	<b>8,694,467</b>	<b>8,694,467</b>		

Fund/Name	Levy Request	Maximum Rate	Calc'ed Rate	Actual Rate	Certified Rate	Total Extension	Total Extension After TIF & EZ	Total Extension w/Overlaps	Percent
007 GENERAL ROAD	14,413.00	0.20000	0.165772	0.16578	0.16578	\$14,413.69	\$14,413.69	\$14,413.69	43.4936
008 COUNTY BRIDGE/JOINT BRID	4,400.00	0.05000	0.050607	0.05000	0.05000	\$4,347.23	\$4,347.23	\$4,347.23	13.1178
009 PERMANENT ROAD	0.00	0.10000	0.100000	0.10000	0.10000	\$8,694.47	\$8,694.47	\$8,694.47	26.2357
010 EQUIPMENT & BUILDING	2,625.00	0.03500	0.030192	0.03020	0.03020	\$2,625.73	\$2,625.73	\$2,625.73	7.9232
035 TORT JUDGEMENT/LIABILIT	2,577.00	0.00000	0.029640	0.02965	0.02965	\$2,577.91	\$2,577.91	\$2,577.91	7.7789
047 SOCIAL SECURITY	480.00	0.00000	0.005521	0.00553	0.00553	\$480.80	\$480.80	\$480.80	1.4508
<b>Totals</b>	<b>24,495.00</b>		<b>0.381732</b>	<b>0.38116</b>	<b>0.38116</b>	<b>\$33,139.83</b>	<b>\$33,139.83</b>	<b>\$33,139.83</b>	<b>100.0000</b>

Given under my hand and the official seal of my office this 11th day of April, 2019

  
 \_\_\_\_\_  
 Chuck R. Venvertloh, County Clerk



## FINAL Tax Computation Report Adams County

Taxing District 3R16 - GILMER ROAD DIST

Equalization Factor 1.0000

Property Type	Total EAV	Rate Setting EAV
Farm	9,020,140	9,020,140
Residential	12,639,169	12,639,169
Commercial	1,487,750	1,487,750
Industrial	186,890	186,890
Mineral	0	0
State Railroad	472,295	472,295
Local Railroad	0	0
<b>County Total</b>	<b>23,806,244</b>	<b>23,806,244</b>
<b>Total + Overlap</b>	<b>23,806,244</b>	<b>23,806,244</b>

Other Values	
EZ Value Abated	0
EZ Tax Abated	\$0.00
New Property	180,140
TIF Increment	0

Road and Bridge Transfer

Municipality	Fund	Amount Extended
4D00 - VILLAGE OF COLUMBUS	007	\$235.00
<b>Total</b>		<b>\$235.00</b>

Fund/Name	Levy Request	Maximum Rate	Calc'ed Rate	Actual Rate	Certified Rate	Total Extension	Total Extension After TIF & EZ	Total Extension w/Overlaps	Percent
007 GENERAL ROAD	39,600.00	0.16500	0.166343	0.16500	0.16500	\$39,280.30	\$39,280.30	\$39,280.30	40.7719
008 COUNTY BRIDGE/JOINT BRID	12,000.00	0.05000	0.050407	0.05000	0.05000	\$11,903.12	\$11,903.12	\$11,903.12	12.3551
009 PERMANENT ROAD	0.00	0.16700	0.167000	0.16700	0.16700	\$39,756.43	\$39,756.43	\$39,756.43	41.2662
010 EQUIPMENT & BUILDING	5,400.00	0.03500	0.022683	0.02269	0.02269	\$5,401.64	\$5,401.64	\$5,401.64	5.6068
047 SOCIAL SECURITY	0.00	0.00000	0.000000	0.00000	0.00000	\$0.00	\$0.00	\$0.00	0.0000
<b>Totals</b>	<b>57,000.00</b>		<b>0.406433</b>	<b>0.40469</b>	<b>0.40469</b>	<b>\$96,341.49</b>	<b>\$96,341.49</b>	<b>\$96,341.49</b>	<b>100.0000</b>

Given under my hand and the official seal of my office this 11th day of April, 2019

  
\_\_\_\_\_  
Chuck R. Venvertloh, County Clerk

## FINAL Tax Computation Report Adams County

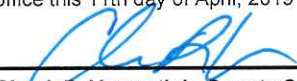
Taxing District 3R17 - BURTON ROAD DIST

Equalization Factor 1.0000

Property Type	Total EAV	Rate Setting EAV	Other Values	
Farm	10,909,280	10,909,280	EZ Value Abated	0
Residential	10,756,757	10,756,757	EZ Tax Abated	\$0.00
Commercial	523,580	523,580	New Property	290,930
Industrial	0	0	TIF Increment	0
Mineral	0	0		
State Railroad	0	0		
Local Railroad	0	0		
<b>County Total</b>	<b>22,189,617</b>	<b>22,189,617</b>		
<b>Total + Overlap</b>	<b>22,189,617</b>	<b>22,189,617</b>		

Fund/Name	Levy Request	Maximum Rate	Calc'ed Rate	Actual Rate	Certified Rate	Total Extension	Total Extension After TIF & EZ	Total Extension w/Overlaps	Percent
007 GENERAL ROAD	68,174.17	0.33000	0.307235	0.30724	0.30724	\$68,175.38	\$68,175.38	\$68,175.38	55.4465
008 COUNTY BRIDGE/JOINT BRID	10,490.93	0.05000	0.047279	0.04728	0.04728	\$10,491.25	\$10,491.25	\$10,491.25	8.5324
009 PERMANENT ROAD	0.00	0.16700	0.167000	0.16700	0.16700	\$37,056.66	\$37,056.66	\$37,056.66	30.1379
010 EQUIPMENT & BUILDING	7,231.65	0.03500	0.032590	0.03260	0.03260	\$7,233.82	\$7,233.82	\$7,233.82	5.8832
035 TORT JUDGEMENT/LIABILITY	0.00	0.00000	0.000000	0.00000	0.00000	\$0.00	\$0.00	\$0.00	0.0000
<b>Totals</b>	<b>85,896.75</b>		<b>0.554104</b>	<b>0.55412</b>	<b>0.55412</b>	<b>\$122,957.11</b>	<b>\$122,957.11</b>	<b>\$122,957.11</b>	<b>100.0000</b>

Given under my hand and the official seal of my office this 11th day of April, 2019

  
 \_\_\_\_\_  
 Chuck R. Venvertloh, County Clerk

## FINAL Tax Computation Report Adams County

Taxing District 3R18 - PAYSON ROAD DIST

Equalization Factor 1.0000

Property Type	Total EAV	Rate Setting EAV
Farm	9,051,460	9,051,460
Residential	13,252,626	13,252,626
Commercial	1,086,650	1,086,650
Industrial	17	17
Mineral	89,600	89,600
State Railroad	0	0
Local Railroad	0	0
<b>County Total</b>	<b>23,480,353</b>	<b>23,480,353</b>
<b>Total + Overlap</b>	<b>23,480,353</b>	<b>23,480,353</b>

Other Values	
EZ Value Abated	0
EZ Tax Abated	\$0.00
New Property	227,450
TIF Increment	0

Road and Bridge Transfer

Municipality	Fund	Amount Extended
4K00 - VILLAGE OF PAYSON	007	\$18,600.65
4L00 - VILLAGE OF PLAINVILLE	007	\$3,714.22
<b>Total</b>		<b>\$22,314.87</b>

Fund/Name	Levy Request	Maximum Rate	Calc'ed Rate	Actual Rate	Certified Rate	Total Extension	Total Extension After TIF & EZ	Total Extension w/Overlaps	Percent
007 GENERAL ROAD	92,199.00	0.66000	0.392665	0.39267	0.39267	\$92,200.30	\$92,200.30	\$92,200.30	59.1602
008 COUNTY BRIDGE/JOINT BRID	11,800.00	0.05000	0.050255	0.05000	0.05000	\$11,740.18	\$11,740.18	\$11,740.18	7.5331
009 PERMANENT ROAD	0.00	0.16700	0.167000	0.16700	0.16700	\$39,212.19	\$39,212.19	\$39,212.19	25.1605
010 EQUIPMENT & BUILDING	8,225.00	0.03500	0.035029	0.03500	0.03500	\$8,218.12	\$8,218.12	\$8,218.12	5.2731
035 TORT JUDGEMENT/LIABILIT	3,300.00	0.00000	0.014054	0.01406	0.01406	\$3,301.34	\$3,301.34	\$3,301.34	2.1183
047 SOCIAL SECURITY	1,175.00	0.00000	0.005004	0.00501	0.00501	\$1,176.37	\$1,176.37	\$1,176.37	0.7548
<b>Totals</b>	<b>116,699.00</b>		<b>0.664007</b>	<b>0.66374</b>	<b>0.66374</b>	<b>\$155,848.50</b>	<b>\$155,848.50</b>	<b>\$155,848.50</b>	<b>100.0000</b>

Given under my hand and the official seal of my office this 11th day of April, 2019

  
\_\_\_\_\_  
Chuck R. Venvertloh, County Clerk

## FINAL Tax Computation Report Adams County

Taxing District 3R19 - ELLINGTON ROAD DIST

Equalization Factor 1.0000

Property Type	Total EAV	Rate Setting EAV
Farm	10,743,440	10,743,440
Residential	46,204,322	46,204,322
Commercial	22,226,959	19,623,039
Industrial	22,610,350	15,212,910
Mineral	0	0
State Railroad	1,673,626	1,673,626
Local Railroad	0	0
<b>County Total</b>	<b>103,458,697</b>	<b>93,457,337</b>
<b>Total + Overlap</b>	<b>103,458,697</b>	<b>93,457,337</b>

Other Values	
EZ Value Abated	10,001,360
EZ Tax Abated	\$31,132.23
New Property	12,407,490
TIF Increment	0

Fund/Name	Levy Request	Maximum Rate	Calc'ed Rate	Actual Rate	Certified Rate	Total Extension	Total Extension After TIF & EZ	Total Extension w/Overlaps	Percent
007 GENERAL ROAD	238,100.00	0.26500	0.254769	0.25477	0.25477	\$263,581.72	\$238,101.26	\$238,101.26	81.8460
008 COUNTY BRIDGE/JOINT BRII	44,800.00	0.05000	0.047936	0.04794	0.04794	\$49,598.10	\$44,803.45	\$44,803.45	15.4009
010 EQUIPMENT & BUILDING	8,000.00	0.03500	0.008560	0.00857	0.00857	\$8,866.41	\$8,009.29	\$8,009.29	2.7531
<b>Totals</b>	<b>290,900.00</b>		<b>0.311265</b>	<b>0.31128</b>	<b>0.31128</b>	<b>\$322,046.23</b>	<b>\$290,914.00</b>	<b>\$290,914.00</b>	<b>100.0000</b>

Given under my hand and the official seal of my office this 11th day of April, 2019

\_\_\_\_\_  
Chuck R. Venvertloh, County Clerk



## FINAL Tax Computation Report Adams County

Taxing District 3R20 - MELROSE ROAD DIST


Equalization Factor 1.0000

Property Type	Total EAV	Rate Setting EAV
Farm	11,535,238	11,535,238
Residential	98,301,246	98,301,246
Commercial	10,483,820	7,788,700
Industrial	22,060,510	15,227,560
Mineral	0	0
State Railroad	826,516	826,516
Local Railroad	13,470	13,470
<b>County Total</b>	<b>143,220,800</b>	<b>133,692,730</b>
<b>Total + Overlap</b>	<b>143,220,800</b>	<b>133,692,730</b>

Other Values	
EZ Value Abated	9,528,070
EZ Tax Abated	\$41,479.50
New Property	3,530,350
TIF Increment	0

Fund/Name	Levy Request	Maximum Rate	Calc'ed Rate	Actual Rate	Certified Rate	Total Extension	Total Extension After TIF & EZ	Total Extension w/Overlaps	Percent
005 PENSION/I.M.R.F.	6,000.00	0.00000	0.004488	0.00449	0.00449	\$6,430.61	\$6,002.80	\$6,002.80	1.0314
007 GENERAL ROAD	229,700.00	0.16500	0.171812	0.16500	0.16500	\$236,314.32	\$220,593.00	\$220,593.00	37.9014
008 COUNTY BRIDGE/JOINT BRID	69,600.00	0.05000	0.052060	0.05000	0.05000	\$71,610.40	\$66,846.37	\$66,846.37	11.4853
009 PERMANENT ROAD	0.00	0.16700	0.167000	0.16700	0.16700	\$239,178.74	\$223,266.86	\$223,266.86	38.3608
010 EQUIPMENT & BUILDING	48,600.00	0.03500	0.036352	0.03500	0.03500	\$50,127.28	\$46,792.46	\$46,792.46	8.0397
035 TORT JUDGEMENT/LIABILIT	9,300.00	0.00000	0.006956	0.00696	0.00696	\$9,968.17	\$9,305.01	\$9,305.01	1.5987
047 SOCIAL SECURITY	9,200.00	0.00000	0.006882	0.00689	0.00689	\$9,867.91	\$9,211.43	\$9,211.43	1.5827
<b>Totals</b>	<b>372,400.00</b>		<b>0.445550</b>	<b>0.43534</b>	<b>0.43534</b>	<b>\$623,497.43</b>	<b>\$582,017.93</b>	<b>\$582,017.93</b>	<b>100.0000</b>

Given under my hand and the official seal of my office this 11th day of April, 2019

  
 \_\_\_\_\_  
 Chuck R. Venvertloh, County Clerk

## FINAL Tax Computation Report Adams County

Taxing District 3R21 - FALL CREEK ROAD DIST

Equalization Factor 1.0000

Property Type	Total EAV	Rate Setting EAV
Farm	7,768,364	7,768,364
Residential	4,941,675	4,941,675
Commercial	392,740	392,740
Industrial	0	0
Mineral	0	0
State Railroad	120,820	120,820
Local Railroad	0	0
<b>County Total</b>	<b>13,223,599</b>	<b>13,223,599</b>
<b>Total + Overlap</b>	<b>13,223,599</b>	<b>13,223,599</b>

Other Values	
EZ Value Abated	0
EZ Tax Abated	\$0.00
New Property	242,450
TIF Increment	0

Fund/Name	Levy Request	Maximum Rate	Calc'ed Rate	Actual Rate	Certified Rate	Total Extension	Total Extension After TIF & EZ	Total Extension w/Overlaps	Percent
007 GENERAL ROAD	47,973.83	0.66000	0.362790	0.36280	0.36280	\$47,975.22	\$47,975.22	\$47,975.22	59.0764
008 COUNTY BRIDGE/JOINT BRII	6,452.97	0.05000	0.048799	0.04880	0.04880	\$6,453.12	\$6,453.12	\$6,453.12	7.9463
009 PERMANENT ROAD	0.00	0.16700	0.167000	0.16700	0.16700	\$22,083.41	\$22,083.41	\$22,083.41	27.1934
010 EQUIPMENT & BUILDING	4,485.18	0.03500	0.033918	0.03392	0.03392	\$4,485.44	\$4,485.44	\$4,485.44	5.5233
035 TORT JUDGEMENT/LIABILIT	104.93	0.00000	0.000794	0.00080	0.00080	\$105.79	\$105.79	\$105.79	0.1303
047 SOCIAL SECURITY	104.93	0.00000	0.000794	0.00080	0.00080	\$105.79	\$105.79	\$105.79	0.1303
<b>Totals</b>	<b>59,121.84</b>		<b>0.614095</b>	<b>0.61412</b>	<b>0.61412</b>	<b>\$81,208.77</b>	<b>\$81,208.77</b>	<b>\$81,208.77</b>	<b>100.0000</b>

Given under my hand and the official seal of my office this 11th day of April, 2019



\_\_\_\_\_  
Chuck R. Venvertloh, County Clerk

## FINAL Tax Computation Report Adams County

Taxing District 3R22 - RIVERSIDE ROAD DIST

Equalization Factor 1.0000

Property Type	Total EAV	Rate Setting EAV
Farm	4,234,278	4,170,938
Residential	49,433,918	49,433,918
Commercial	4,886,290	4,705,680
Industrial	403,460	286,790
Mineral	0	0
State Railroad	76,885	76,885
Local Railroad	0	0
<b>County Total</b>	<b>59,034,831</b>	<b>58,674,211</b>
<b>Total + Overlap</b>	<b>59,034,831</b>	<b>58,674,211</b>


Other Values	
EZ Value Abated	360,620
EZ Tax Abated	\$1,503.87
New Property	890,050
TIF Increment	0

Road and Bridge Transfer

Municipality	Fund	Amount Extended
4M00 - CITY OF QUINCY	007	\$4,544.51
<b>Total</b>		<b>\$4,544.51</b>

Fund/Name	Levy Request	Maximum Rate	Calc'ed Rate	Actual Rate	Certified Rate	Total Extension	Total Extension After TIF & EZ	Total Extension w/Overlaps	Percent
007 GENERAL ROAD	96,800.00	0.16500	0.164979	0.16498	0.16498	\$97,395.66	\$96,800.71	\$96,800.71	39.5617
008 COUNTY BRIDGE/JOINT BRII	29,400.00	0.05000	0.050107	0.05000	0.05000	\$29,517.42	\$29,337.11	\$29,337.11	11.9898
009 PERMANENT ROAD	0.00	0.16500	0.165000	0.16500	0.16500	\$97,407.47	\$96,812.45	\$96,812.45	39.5664
010 EQUIPMENT & BUILDING	20,500.00	0.03500	0.034939	0.03494	0.03494	\$20,626.77	\$20,500.77	\$20,500.77	8.3785
035 TORT JUDGEMENT/LIABILIT'	615.00	0.00000	0.001048	0.00105	0.00105	\$619.87	\$616.08	\$616.08	0.2518
047 SOCIAL SECURITY	615.00	0.00000	0.001048	0.00105	0.00105	\$619.87	\$616.08	\$616.08	0.2518
<b>Totals</b>	<b>147,930.00</b>		<b>0.417121</b>	<b>0.41702</b>	<b>0.41702</b>	<b>\$246,187.06</b>	<b>\$244,683.20</b>	<b>\$244,683.20</b>	<b>100.0000</b>

Given under my hand and the official seal of my office this 11th day of April, 2019



\_\_\_\_\_  
Chuck R. Venvertloh, County Clerk

## FINAL Tax Computation Report Adams County

Taxing District 3T01 - CLAYTON TOWNSHIP

Equalization Factor 1.0000

Property Type	Total EAV	Rate Setting EAV
Farm	10,526,530	10,526,530
Residential	5,489,141	5,489,141
Commercial	957,090	957,090
Industrial	1	1
Mineral	0	0
State Railroad	207,315	207,315
Local Railroad	24,310	24,310
<b>County Total</b>	<b>17,204,387</b>	<b>17,204,387</b>
<b>Total + Overlap</b>	<b>17,204,387</b>	<b>17,204,387</b>

Other Values	
EZ Value Abated	0
EZ Tax Abated	\$0.00
New Property	63,650
TIF Increment	0

Fund/Name	Levy Request	Maximum Rate	Calc'ed Rate	Actual Rate	Certified Rate	Total Extension	Total Extension After TIF & EZ	Total Extension w/Overlaps	Percent
001 TOWN TAX	49,150.00	0.45000	0.285683	0.28569	0.28569	\$49,151.21	\$49,151.21	\$49,151.21	76.1190
017 CEMETERY	15,420.00	0.20000	0.089628	0.08963	0.08963	\$15,420.29	\$15,420.29	\$15,420.29	23.8810
131 SINGLE TOWNSHIP ASSESS	0.00	0.00000	0.000000	0.00000	0.00000	\$0.00	\$0.00	\$0.00	0.0000
<b>Totals</b>	<b>64,570.00</b>		<b>0.375311</b>	<b>0.37532</b>	<b>0.37532</b>	<b>\$64,571.50</b>	<b>\$64,571.50</b>	<b>\$64,571.50</b>	<b>100.0000</b>

Given under my hand and the official seal of my office this 11th day of April, 2019



\_\_\_\_\_  
Chuck R. Venvertloh, County Clerk



## FINAL Tax Computation Report Adams County

Taxing District 3T02 - NORTHEAST TOWNSHIP


Equalization Factor 1.0000

Property Type	Total EAV	Rate Setting EAV
Farm	9,378,250	9,378,250
Residential	6,056,813	6,056,813
Commercial	1,346,260	1,346,260
Industrial	0	0
Mineral	0	0
State Railroad	1,154,847	1,154,847
Local Railroad	30,090	30,090
<b>County Total</b>	<b>17,966,260</b>	<b>17,966,260</b>
<b>Total + Overlap</b>	<b>17,966,260</b>	<b>17,966,260</b>

Other Values	
EZ Value Abated	0
EZ Tax Abated	\$0.00
New Property	178,990
TIF Increment	0

Fund/Name	Levy Request	Maximum Rate	Calc'ed Rate	Actual Rate	Certified Rate	Total Extension	Total Extension After TIF & EZ	Total Extension w/Overlaps	Percent
001 TOWN TAX	40,400.00	0.45000	0.224866	0.22487	0.22487	\$40,400.73	\$40,400.73	\$40,400.73	85.9497
035 TORT JUDGEMENT/LIABILIT	2,000.00	0.00000	0.011132	0.01114	0.01114	\$2,001.44	\$2,001.44	\$2,001.44	4.2579
047 SOCIAL SECURITY	4,000.00	0.00000	0.022264	0.02227	0.02227	\$4,001.09	\$4,001.09	\$4,001.09	8.5120
054 GENERAL ASSISTANCE	600.00	0.10000	0.003340	0.00335	0.00335	\$601.87	\$601.87	\$601.87	1.2804
<b>Totals</b>	<b>47,000.00</b>		<b>0.261602</b>	<b>0.26163</b>	<b>0.26163</b>	<b>\$47,005.13</b>	<b>\$47,005.13</b>	<b>\$47,005.13</b>	<b>100.0000</b>

Given under my hand and the official seal of my office this 11th day of April, 2019



\_\_\_\_\_  
Chuck R. Venvertloh, County Clerk

## FINAL Tax Computation Report Adams County

Taxing District 3T03 - CAMP POINT TOWNSHIP


Equalization Factor 1.0000

Property Type	Total EAV	Rate Setting EAV
Farm	10,618,590	10,618,590
Residential	14,207,319	14,207,319
Commercial	3,834,720	3,834,720
Industrial	20,537	20,537
Mineral	0	0
State Railroad	1,407,274	1,407,274
Local Railroad	0	0
<b>County Total</b>	<b>30,088,440</b>	<b>30,088,440</b>
<b>Total + Overlap</b>	<b>30,088,440</b>	<b>30,088,440</b>

Other Values	
EZ Value Abated	0
EZ Tax Abated	\$0.00
New Property	343,940
TIF Increment	0

Fund/Name	Levy Request	Maximum Rate	Calc'ed Rate	Actual Rate	Certified Rate	Total Extension	Total Extension After TIF & EZ	Total Extension w/Overlaps	Percent
001 TOWN TAX	55,000.00	0.36000	0.182795	0.18280	0.18280	\$55,001.67	\$55,001.67	\$55,001.67	100.0000
005 PENSION/I.M.R.F.	0.00	0.00000	0.000000	0.00000	0.00000	\$0.00	\$0.00	\$0.00	0.0000
035 TORT JUDGEMENT/LIABILIT	0.00	0.00000	0.000000	0.00000	0.00000	\$0.00	\$0.00	\$0.00	0.0000
047 SOCIAL SECURITY	0.00	0.00000	0.000000	0.00000	0.00000	\$0.00	\$0.00	\$0.00	0.0000
054 GENERAL ASSISTANCE	0.00	0.10000	0.000000	0.00000	0.00000	\$0.00	\$0.00	\$0.00	0.0000
131 SINGLE TOWNSHIP ASSESS	0.00	0.00000	0.000000	0.00000	0.00000	\$0.00	\$0.00	\$0.00	0.0000
<b>Totals</b>	<b>55,000.00</b>		<b>0.182795</b>	<b>0.18280</b>	<b>0.18280</b>	<b>\$55,001.67</b>	<b>\$55,001.67</b>	<b>\$55,001.67</b>	<b>100.0000</b>

Given under my hand and the official seal of my office this 11th day of April, 2019

  
 \_\_\_\_\_  
 Chuck R. Venvertloh, County Clerk

## FINAL Tax Computation Report Adams County


Taxing District 3T04 - HOUSTON TOWNSHIP

Equalization Factor 1.0000

Property Type	Total EAV	Rate Setting EAV	Other Values	
Farm	10,251,950	10,251,950	EZ Value Abated	0
Residential	1,006,240	1,006,240	EZ Tax Abated	\$0.00
Commercial	612,920	612,920	New Property	69,000
Industrial	3,208	3,208	TIF Increment	0
Mineral	0	0		
State Railroad	0	0		
Local Railroad	12,580	12,580		
<b>County Total</b>	<b>11,886,898</b>	<b>11,886,898</b>		
<b>Total + Overlap</b>	<b>11,886,898</b>	<b>11,886,898</b>		

Fund/Name	Levy Request	Maximum Rate	Calc'ed Rate	Actual Rate	Certified Rate	Total Extension	Total Extension After TIF & EZ	Total Extension w/Overlaps	Percent
001 TOWN TAX	44,656.76	0.45000	0.375681	0.37569	0.37569	\$44,657.89	\$44,657.89	\$44,657.89	87.4695
005 PENSION/I.M.R.F.	1,599.99	0.00000	0.013460	0.01347	0.01347	\$1,601.17	\$1,601.17	\$1,601.17	3.1361
027 AUDIT	597.00	0.00500	0.005022	0.00500	0.00500	\$594.34	\$594.34	\$594.34	1.1641
035 TORT JUDGEMENT/LIABILIT	2,399.99	0.00000	0.020190	0.02020	0.02020	\$2,401.15	\$2,401.15	\$2,401.15	4.7030
047 SOCIAL SECURITY	1,799.99	0.00000	0.015143	0.01515	0.01515	\$1,800.87	\$1,800.87	\$1,800.87	3.5273
054 GENERAL ASSISTANCE	0.00	0.10000	0.000000	0.00000	0.00000	\$0.00	\$0.00	\$0.00	0.0000
<b>Totals</b>	<b>51,053.73</b>		<b>0.429496</b>	<b>0.42951</b>	<b>0.42951</b>	<b>\$51,055.42</b>	<b>\$51,055.42</b>	<b>\$51,055.42</b>	<b>100.0000</b>

Given under my hand and the official seal of my office this 11th day of April, 2019

  
 \_\_\_\_\_  
 Chuck R. Venvertloh, County Clerk

## FINAL Tax Computation Report Adams County

Taxing District 3T05 - HONEY CREEK TOWNSHIP

Equalization Factor 1.0000

Property Type	Total EAV	Rate Setting EAV
Farm	8,861,665	8,861,665
Residential	4,413,409	4,413,409
Commercial	717,860	717,860
Industrial	2,199	2,199
Mineral	0	0
State Railroad	490,143	490,143
Local Railroad	0	0
<b>County Total</b>	<b>14,485,276</b>	<b>14,485,276</b>
<b>Total + Overlap</b>	<b>14,485,276</b>	<b>14,485,276</b>

Other Values	
EZ Value Abated	0
EZ Tax Abated	\$0.00
New Property	171,400
TIF Increment	0

Fund/Name	Levy Request	Maximum Rate	Calc'ed Rate	Actual Rate	Certified Rate	Total Extension	Total Extension After TIF & EZ	Total Extension w/Overlaps	Percent
001 TOWN TAX	56,770.00	0.45000	0.391915	0.39192	0.39192	\$56,770.69	\$56,770.69	\$56,770.69	95.5972
027 AUDIT	224.00	0.00500	0.001546	0.00155	0.00155	\$224.52	\$224.52	\$224.52	0.3781
042 PARK	2,389.00	0.02000	0.016493	0.01650	0.01650	\$2,390.07	\$2,390.07	\$2,390.07	4.0247
054 GENERAL ASSISTANCE	0.00	0.10000	0.000000	0.00000	0.00000	\$0.00	\$0.00	\$0.00	0.0000
<b>Totals</b>	<b>59,383.00</b>		<b>0.409954</b>	<b>0.40997</b>	<b>0.40997</b>	<b>\$59,385.28</b>	<b>\$59,385.28</b>	<b>\$59,385.28</b>	<b>100.0000</b>

Given under my hand and the official seal of my office this 11th day of April, 2019



\_\_\_\_\_  
Chuck R. Venvertloh, County Clerk



## FINAL Tax Computation Report Adams County

Taxing District 3T06 - KEENE TOWNSHIP

Equalization Factor 1.0000

Property Type	Total EAV	Rate Setting EAV
Farm	6,921,200	6,921,200
Residential	2,970,310	2,970,310
Commercial	367,630	367,630
Industrial	13,352	13,352
Mineral	0	0
State Railroad	0	0
Local Railroad	0	0
<b>County Total</b>	<b>10,272,492</b>	<b>10,272,492</b>
<b>Total + Overlap</b>	<b>10,272,492</b>	<b>10,272,492</b>

Other Values	
EZ Value Abated	0
EZ Tax Abated	\$0.00
New Property	431,880
TIF Increment	0

Fund/Name	Levy Request	Maximum Rate	Calc'ed Rate	Actual Rate	Certified Rate	Total Extension	Total Extension After TIF & EZ	Total Extension w/Overlaps	Percent
001 TOWN TAX	52,400.00	0.65000	0.510100	0.51011	0.51011	\$52,401.01	\$52,401.01	\$52,401.01	74.5350
017 CEMETERY	8,800.00	0.15000	0.085666	0.08567	0.08567	\$8,800.44	\$8,800.44	\$8,800.44	12.5177
035 TORT JUDGEMENT/LIABILIT	3,300.00	0.00000	0.032125	0.03213	0.03213	\$3,300.55	\$3,300.55	\$3,300.55	4.6947
047 SOCIAL SECURITY	2,900.00	0.00000	0.028231	0.02824	0.02824	\$2,900.95	\$2,900.95	\$2,900.95	4.1263
054 GENERAL ASSISTANCE	2,900.00	0.10000	0.028231	0.02824	0.02824	\$2,900.95	\$2,900.95	\$2,900.95	4.1263
<b>Totals</b>	<b>70,300.00</b>		<b>0.684353</b>	<b>0.68439</b>	<b>0.68439</b>	<b>\$70,303.90</b>	<b>\$70,303.90</b>	<b>\$70,303.90</b>	<b>100.0000</b>

Given under my hand and the official seal of my office this 11th day of April, 2019

  
 \_\_\_\_\_  
 Chuck R. Venvertloh, County Clerk

## FINAL Tax Computation Report Adams County

Taxing District 3T07 - MENDON TOWNSHIP

Equalization Factor 1.0000

Property Type	Total EAV	Rate Setting EAV
Farm	8,765,910	8,765,910
Residential	10,694,125	10,694,125
Commercial	1,200,420	1,200,420
Industrial	2,789	2,789
Mineral	0	0
State Railroad	0	0
Local Railroad	3,180	3,180
<b>County Total</b>	<b>20,666,424</b>	<b>20,666,424</b>
<b>Total + Overlap</b>	<b>20,666,424</b>	<b>20,666,424</b>

Other Values	
EZ Value Abated	0
EZ Tax Abated	\$0.00
New Property	120,250
TIF Increment	0

Fund/Name	Levy Request	Maximum Rate	Calc'ed Rate	Actual Rate	Certified Rate	Total Extension	Total Extension After TIF & EZ	Total Extension w/Overlaps	Percent
001 TOWN TAX	87,466.00	0.65000	0.423228	0.42323	0.42323	\$87,466.51	\$87,466.51	\$87,466.51	75.7486
017 CEMETERY	21,500.00	0.15000	0.104034	0.10404	0.10404	\$21,501.35	\$21,501.35	\$21,501.35	18.6208
035 TORT JUDGEMENT/LIABILIT	4,000.00	0.00000	0.019355	0.01936	0.01936	\$4,001.02	\$4,001.02	\$4,001.02	3.4650
047 SOCIAL SECURITY	2,500.00	0.00000	0.012097	0.01210	0.01210	\$2,500.64	\$2,500.64	\$2,500.64	2.1656
054 GENERAL ASSISTANCE	0.00	0.10000	0.000000	0.00000	0.00000	\$0.00	\$0.00	\$0.00	0.0000
131 SINGLE TOWNSHIP ASSESS	0.00	0.00000	0.000000	0.00000	0.00000	\$0.00	\$0.00	\$0.00	0.0000
<b>Totals</b>	<b>115,466.00</b>		<b>0.558714</b>	<b>0.55873</b>	<b>0.55873</b>	<b>\$115,469.52</b>	<b>\$115,469.52</b>	<b>\$115,469.52</b>	<b>100.0000</b>

Given under my hand and the official seal of my office this 11th day of April, 2019



\_\_\_\_\_  
Chuck R. Venvertloh, County Clerk

## FINAL Tax Computation Report Adams County

Taxing District 3T08 - LIMA TOWNSHIP

Equalization Factor 1.0000

Property Type	Total EAV	Rate Setting EAV	Other Values	
Farm	6,456,995	6,456,995	EZ Value Abated	0
Residential	3,613,890	3,613,890	EZ Tax Abated	\$0.00
Commercial	2,488,180	2,488,180	New Property	100,640
Industrial	1,444	1,444	TIF Increment	0
Mineral	0	0		
State Railroad	0	0		
Local Railroad	0	0		
<b>County Total</b>	<b>12,560,509</b>	<b>12,560,509</b>		
<b>Total + Overlap</b>	<b>12,560,509</b>	<b>12,560,509</b>		

Fund/Name	Levy Request	Maximum Rate	Calc'ed Rate	Actual Rate	Certified Rate	Total Extension	Total Extension After TIF & EZ	Total Extension w/Overlaps	Percent
001 TOWN TAX	50,100.00	0.45000	0.398869	0.39887	0.39887	\$50,100.10	\$50,100.10	\$50,100.10	75.9059
017 CEMETERY	10,400.00	0.20000	0.082799	0.08280	0.08280	\$10,400.10	\$10,400.10	\$10,400.10	15.7570
035 TORT JUDGEMENT/LIABILIT	2,850.00	0.00000	0.022690	0.02270	0.02270	\$2,851.24	\$2,851.24	\$2,851.24	4.3199
047 SOCIAL SECURITY	2,300.00	0.00000	0.018311	0.01832	0.01832	\$2,301.09	\$2,301.09	\$2,301.09	3.4863
054 GENERAL ASSISTANCE	350.00	0.10000	0.002787	0.00279	0.00279	\$350.44	\$350.44	\$350.44	0.5309
<b>Totals</b>	<b>66,000.00</b>		<b>0.525456</b>	<b>0.52548</b>	<b>0.52548</b>	<b>\$66,002.97</b>	<b>\$66,002.97</b>	<b>\$66,002.97</b>	<b>100.0000</b>

Given under my hand and the official seal of my office this 11th day of April, 2019

  
 \_\_\_\_\_  
 Chuck R. Venvertloh, County Clerk

## FINAL Tax Computation Report Adams County


Taxing District 3T09 - URSA TOWNSHIP

Equalization Factor 1.0000

Property Type	Total EAV	Rate Setting EAV	Other Values	
Farm	10,737,876	10,737,876	EZ Value Abated	0
Residential	11,850,340	11,850,340	EZ Tax Abated	\$0.00
Commercial	1,557,930	1,557,930	New Property	239,040
Industrial	5,404	5,404	TIF Increment	0
Mineral	0	0		
State Railroad	0	0		
Local Railroad	0	0		
<b>County Total</b>	<b>24,151,550</b>	<b>24,151,550</b>		
<b>Total + Overlap</b>	<b>24,151,550</b>	<b>24,151,550</b>		

Fund/Name	Levy Request	Maximum Rate	Calc'ed Rate	Actual Rate	Certified Rate	Total Extension	Total Extension After TIF & EZ	Total Extension w/Overlaps	Percent
001 TOWN	48,522.00	0.41000	0.200906	0.20091	0.20091	\$48,522.88	\$48,522.88	\$48,522.88	69.3894
017 CEMETERY	14,000.00	0.15000	0.057967	0.05797	0.05797	\$14,000.65	\$14,000.65	\$14,000.65	20.0214
027 AUDIT	800.00	0.00500	0.003312	0.00332	0.00332	\$801.83	\$801.83	\$801.83	1.1466
035 TORT JUDGEMENT/LIABILIT	3,800.00	0.00000	0.015734	0.01574	0.01574	\$3,801.45	\$3,801.45	\$3,801.45	5.4362
047 SOCIAL SECURITY	2,600.00	0.00000	0.010765	0.01077	0.01077	\$2,601.12	\$2,601.12	\$2,601.12	3.7197
054 GENERAL ASSISTANCE	200.00	0.10000	0.000828	0.00083	0.00083	\$200.46	\$200.46	\$200.46	0.2867
131 SINGLE TOWNSHIP ASSESS	0.00	0.00000	0.000000	0.00000	0.00000	\$0.00	\$0.00	\$0.00	0.0000
<b>Totals</b>	<b>69,922.00</b>		<b>0.289512</b>	<b>0.28954</b>	<b>0.28954</b>	<b>\$69,928.39</b>	<b>\$69,928.39</b>	<b>\$69,928.39</b>	<b>100.0000</b>

Given under my hand and the official seal of my office this 11th day of April, 2019

  
 \_\_\_\_\_  
 Chuck R. Venvertloh, County Clerk



## FINAL Tax Computation Report Adams County

Taxing District 3T10 - CONCORD TOWNSHIP

Equalization Factor 1.0000

Property Type	Total EAV	Rate Setting EAV
Farm	6,176,560	6,176,560
Residential	952,820	952,820
Commercial	133,280	133,280
Industrial	215	215
Mineral	0	0
State Railroad	0	0
Local Railroad	0	0
<b>County Total</b>	<b>7,262,875</b>	<b>7,262,875</b>
<b>Total + Overlap</b>	<b>7,262,875</b>	<b>7,262,875</b>

Other Values	
EZ Value Abated	0
EZ Tax Abated	\$0.00
New Property	130,480
TIF Increment	0

Fund/Name	Levy Request	Maximum Rate	Calc'ed Rate	Actual Rate	Certified Rate	Total Extension	Total Extension After TIF & EZ	Total Extension w/Overlaps	Percent
001 TOWN TAX	47,229.00	0.65000	0.650280	0.65000	0.65000	\$47,208.69	\$47,208.69	\$47,208.69	71.5969
017 CEMETERY	4,868.00	0.15000	0.067026	0.06703	0.06703	\$4,868.31	\$4,868.31	\$4,868.31	7.3833
027 AUDIT	363.00	0.00500	0.004998	0.00500	0.00500	\$363.14	\$363.14	\$363.14	0.5507
035 TORT JUDGEMENT/LIABILIT	4,504.00	0.00000	0.062014	0.06202	0.06202	\$4,504.44	\$4,504.44	\$4,504.44	6.8315
047 SOCIAL SECURITY	7,992.00	0.00000	0.110039	0.11004	0.11004	\$7,992.07	\$7,992.07	\$7,992.07	12.1208
054 GENERAL ASSISTANCE	1,000.00	0.10000	0.013769	0.01377	0.01377	\$1,000.10	\$1,000.10	\$1,000.10	1.5168
<b>Totals</b>	<b>65,956.00</b>		<b>0.908126</b>	<b>0.90786</b>	<b>0.90786</b>	<b>\$65,936.75</b>	<b>\$65,936.75</b>	<b>\$65,936.75</b>	<b>100.0000</b>

Given under my hand and the official seal of my office this 11th day of April, 2019

  
 \_\_\_\_\_  
 Chuck R. Venvertloh, County Clerk

## FINAL Tax Computation Report Adams County

Taxing District 3T11 - MCKEE TOWNSHIP


Equalization Factor 1.0000

Property Type	Total EAV	Rate Setting EAV
Farm	4,730,860	4,730,860
Residential	718,750	718,750
Commercial	9,410	9,410
Industrial	0	0
Mineral	0	0
State Railroad	0	0
Local Railroad	0	0
<b>County Total</b>	<b>5,459,020</b>	<b>5,459,020</b>
<b>Total + Overlap</b>	<b>5,459,020</b>	<b>5,459,020</b>

Other Values	
EZ Value Abated	0
EZ Tax Abated	\$0.00
New Property	195,830
TIF Increment	0

Fund/Name	Levy Request	Maximum Rate	Calc'ed Rate	Actual Rate	Certified Rate	Total Extension	Total Extension After TIF & EZ	Total Extension w/Overlaps	Percent
001 TOWN TAX	35,600.00	0.65000	0.652132	0.65000	0.65000	\$35,483.63	\$35,483.63	\$35,483.63	93.0538
027 AUDIT	275.00	0.00500	0.005038	0.00500	0.00500	\$272.95	\$272.95	\$272.95	0.7158
035 TORT JUDGEMENT/LIABILIT	1,925.00	0.00000	0.035263	0.03527	0.03527	\$1,925.40	\$1,925.40	\$1,925.40	5.0493
054 GENERAL ASSISTANCE	450.00	0.10000	0.008243	0.00825	0.00825	\$450.37	\$450.37	\$450.37	1.1811
<b>Totals</b>	<b>38,250.00</b>		<b>0.700676</b>	<b>0.69852</b>	<b>0.69852</b>	<b>\$38,132.35</b>	<b>\$38,132.35</b>	<b>\$38,132.35</b>	<b>100.0000</b>

Given under my hand and the official seal of my office this 11th day of April, 2019

  
 \_\_\_\_\_  
 Chuck R. Venvertloh, County Clerk

## FINAL Tax Computation Report Adams County

Taxing District 3T12 - BEVERLY TOWNSHIP

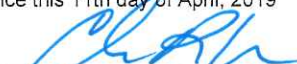
Equalization Factor 1.0000

Property Type	Total EAV	Rate Setting EAV
Farm	5,593,745	5,593,745
Residential	1,094,080	1,094,080
Commercial	148,200	148,200
Industrial	1	1
Mineral	0	0
State Railroad	0	0
Local Railroad	0	0
<b>County Total</b>	<b>6,836,026</b>	<b>6,836,026</b>
<b>Total + Overlap</b>	<b>6,836,026</b>	<b>6,836,026</b>

Other Values	
EZ Value Abated	0
EZ Tax Abated	\$0.00
New Property	167,590
TIF Increment	0

Fund/Name	Levy Request	Maximum Rate	Calc'ed Rate	Actual Rate	Certified Rate	Total Extension	Total Extension After TIF & EZ	Total Extension w/Overlaps	Percent
001 TOWN TAX	24,983.80	0.65000	0.365473	0.36548	0.36548	\$24,984.31	\$24,984.31	\$24,984.31	76.0023
027 AUDIT	2,198.20	0.00500	0.032156	0.00500	0.00500	\$341.80	\$341.80	\$341.80	1.0398
035 TORT JUDGEMENT/LIABILIT	2,709.66	0.00000	0.039638	0.03964	0.03964	\$2,709.80	\$2,709.80	\$2,709.80	8.2432
047 SOCIAL SECURITY	4,507.46	0.00000	0.065937	0.06594	0.06594	\$4,507.68	\$4,507.68	\$4,507.68	13.7124
054 GENERAL ASSISTANCE	328.84	0.10000	0.004810	0.00482	0.00482	\$329.50	\$329.50	\$329.50	1.0023
<b>Totals</b>	<b>34,727.96</b>		<b>0.508014</b>	<b>0.48088</b>	<b>0.48088</b>	<b>\$32,873.09</b>	<b>\$32,873.09</b>	<b>\$32,873.09</b>	<b>100.0000</b>

Given under my hand and the official seal of my office this 11th day of April, 2019

  
 \_\_\_\_\_  
 Chuck R. Venvertloh, County Clerk

## FINAL Tax Computation Report Adams County

Taxing District 3T13 - COLUMBUS TOWNSHIP


Equalization Factor 1.0000

Property Type	Total EAV	Rate Setting EAV
Farm	7,753,160	7,753,160
Residential	3,781,410	3,781,410
Commercial	42,990	42,990
Industrial	0	0
Mineral	0	0
State Railroad	24,501	24,501
Local Railroad	0	0
<b>County Total</b>	<b>11,602,061</b>	<b>11,602,061</b>
<b>Total + Overlap</b>	<b>11,602,061</b>	<b>11,602,061</b>

Other Values	
EZ Value Abated	0
EZ Tax Abated	\$0.00
New Property	96,160
TIF Increment	0

Fund/Name	Levy Request	Maximum Rate	Calc'ed Rate	Actual Rate	Certified Rate	Total Extension	Total Extension After TIF & EZ	Total Extension w/Overlaps	Percent
001 TOWN TAX	44,215.00	0.45000	0.381096	0.38110	0.38110	\$44,215.45	\$44,215.45	\$44,215.45	100.0000
027 AUDIT	0.00	0.00500	0.000000	0.00000	0.00000	\$0.00	\$0.00	\$0.00	0.0000
035 TORT JUDGEMENT/LIABILIT	0.00	0.00000	0.000000	0.00000	0.00000	\$0.00	\$0.00	\$0.00	0.0000
047 SOCIAL SECURITY	0.00	0.00000	0.000000	0.00000	0.00000	\$0.00	\$0.00	\$0.00	0.0000
054 GENERAL ASSISTANCE	0.00	0.10000	0.000000	0.00000	0.00000	\$0.00	\$0.00	\$0.00	0.0000
<b>Totals</b>	<b>44,215.00</b>		<b>0.381096</b>	<b>0.38110</b>	<b>0.38110</b>	<b>\$44,215.45</b>	<b>\$44,215.45</b>	<b>\$44,215.45</b>	<b>100.0000</b>

Given under my hand and the official seal of my office this 11th day of April, 2019

  
 \_\_\_\_\_  
 Chuck R. Venvertloh, County Clerk



## FINAL Tax Computation Report Adams County

Taxing District 3T14 - LIBERTY TOWNSHIP


Equalization Factor 1.0000

Property Type	Total EAV	Rate Setting EAV
Farm	10,326,480	10,326,480
Residential	12,286,280	12,286,280
Commercial	1,180,865	1,180,865
Industrial	1,222	1,222
Mineral	0	0
State Railroad	0	0
Local Railroad	0	0
<b>County Total</b>	<b>23,794,847</b>	<b>23,794,847</b>
<b>Total + Overlap</b>	<b>23,794,847</b>	<b>23,794,847</b>

Other Values	
EZ Value Abated	0
EZ Tax Abated	\$0.00
New Property	190,540
TIF Increment	0

Fund/Name	Levy Request	Maximum Rate	Calc'ed Rate	Actual Rate	Certified Rate	Total Extension	Total Extension After TIF & EZ	Total Extension w/Overlaps	Percent
001 TOWN TAX	78,750.00	0.40000	0.330954	0.33096	0.33096	\$78,751.43	\$78,751.43	\$78,751.43	100.0000
035 TORT JUDGEMENT/LIABILIT	0.00	0.00000	0.000000	0.00000	0.00000	\$0.00	\$0.00	\$0.00	0.0000
047 SOCIAL SECURITY	0.00	0.00000	0.000000	0.00000	0.00000	\$0.00	\$0.00	\$0.00	0.0000
<b>Totals</b>	<b>78,750.00</b>		<b>0.330954</b>	<b>0.33096</b>	<b>0.33096</b>	<b>\$78,751.43</b>	<b>\$78,751.43</b>	<b>\$78,751.43</b>	<b>100.0000</b>

Given under my hand and the official seal of my office this 11th day of April, 2019

  
 \_\_\_\_\_  
 Chuck R. Venvertloh, County Clerk

## FINAL Tax Computation Report Adams County

Taxing District 3T15 - RICHFIELD TOWNSHIP


Equalization Factor 1.0000

Property Type	Total EAV	Rate Setting EAV
Farm	6,945,180	6,945,180
Residential	1,701,787	1,701,787
Commercial	47,500	47,500
Industrial	0	0
Mineral	0	0
State Railroad	0	0
Local Railroad	0	0
<b>County Total</b>	<b>8,694,467</b>	<b>8,694,467</b>
<b>Total + Overlap</b>	<b>8,694,467</b>	<b>8,694,467</b>

Other Values	
EZ Value Abated	0
EZ Tax Abated	\$0.00
New Property	174,240
TIF Increment	0

Fund/Name	Levy Request	Maximum Rate	Calc'ed Rate	Actual Rate	Certified Rate	Total Extension	Total Extension After TIF & EZ	Total Extension w/Overlaps	Percent
001 TOWN TAX	24,671.00	0.45000	0.283755	0.28376	0.28376	\$24,671.42	\$24,671.42	\$24,671.42	73.0813
027 AUDIT	750.00	0.00500	0.008626	0.00500	0.00500	\$434.72	\$434.72	\$434.72	1.2877
035 TORT JUDGEMENT/LIABILIT	2,426.00	0.00000	0.027903	0.02791	0.02791	\$2,426.63	\$2,426.63	\$2,426.63	7.1881
047 SOCIAL SECURITY	1,760.00	0.00000	0.020243	0.02025	0.02025	\$1,760.63	\$1,760.63	\$1,760.63	5.2153
054 GENERAL ASSISTANCE	4,465.00	0.10000	0.051355	0.05136	0.05136	\$4,465.48	\$4,465.48	\$4,465.48	13.2276
<b>Totals</b>	<b>34,072.00</b>		<b>0.391882</b>	<b>0.38828</b>	<b>0.38828</b>	<b>\$33,758.88</b>	<b>\$33,758.88</b>	<b>\$33,758.88</b>	<b>100.0000</b>

Given under my hand and the official seal of my office this 11th day of April, 2019



\_\_\_\_\_  
Chuck R. Venvertloh, County Clerk

## FINAL Tax Computation Report Adams County

Taxing District 3T16 - GILMER TOWNSHIP


Equalization Factor 1.0000

Property Type	Total EAV	Rate Setting EAV
Farm	9,020,140	9,020,140
Residential	12,639,169	12,639,169
Commercial	1,487,750	1,487,750
Industrial	186,890	186,890
Mineral	0	0
State Railroad	472,295	472,295
Local Railroad	0	0
<b>County Total</b>	<b>23,806,244</b>	<b>23,806,244</b>
<b>Total + Overlap</b>	<b>23,806,244</b>	<b>23,806,244</b>

Other Values	
EZ Value Abated	0
EZ Tax Abated	\$0.00
New Property	180,140
TIF Increment	0

Fund/Name	Levy Request	Maximum Rate	Calc'ed Rate	Actual Rate	Certified Rate	Total Extension	Total Extension After TIF & EZ	Total Extension w/Overlaps	Percent
001 TOWN TAX	77,886.00	0.40000	0.327166	0.32717	0.32717	\$77,886.89	\$77,886.89	\$77,886.89	100.0000
047 SOCIAL SECURITY	0.00	0.00000	0.000000	0.00000	0.00000	\$0.00	\$0.00	\$0.00	0.0000
<b>Totals</b>	<b>77,886.00</b>		<b>0.327166</b>	<b>0.32717</b>	<b>0.32717</b>	<b>\$77,886.89</b>	<b>\$77,886.89</b>	<b>\$77,886.89</b>	<b>100.0000</b>

Given under my hand and the official seal of my office this 11th day of April, 2019

  
 \_\_\_\_\_  
 Chuck R. Venvertloh, County Clerk

## FINAL Tax Computation Report Adams County

Taxing District 3T17 - BURTON TOWNSHIP


Equalization Factor 1.0000

Property Type	Total EAV	Rate Setting EAV
Farm	10,909,280	10,909,280
Residential	10,756,757	10,756,757
Commercial	523,580	523,580
Industrial	0	0
Mineral	0	0
State Railroad	0	0
Local Railroad	0	0
<b>County Total</b>	<b>22,189,617</b>	<b>22,189,617</b>
<b>Total + Overlap</b>	<b>22,189,617</b>	<b>22,189,617</b>

Other Values	
EZ Value Abated	0
EZ Tax Abated	\$0.00
New Property	290,930
TIF Increment	0

Fund/Name	Levy Request	Maximum Rate	Calc'ed Rate	Actual Rate	Certified Rate	Total Extension	Total Extension After TIF & EZ	Total Extension w/Overlaps	Percent
001 TOWN TAX	80,854.38	0.42000	0.364379	0.36438	0.36438	\$80,854.53	\$80,854.53	\$80,854.53	86.9207
005 PENSION/I.M.R.F.	935.44	0.00000	0.004216	0.00422	0.00422	\$936.40	\$936.40	\$936.40	1.0067
027 AUDIT	1,030.19	0.00500	0.004643	0.00465	0.00465	\$1,031.82	\$1,031.82	\$1,031.82	1.1092
035 TORT JUDGEMENT/LIABILIT	4,563.54	0.00000	0.020566	0.02057	0.02057	\$4,564.40	\$4,564.40	\$4,564.40	4.9068
047 SOCIAL SECURITY	5,282.58	0.00000	0.023807	0.02381	0.02381	\$5,283.35	\$5,283.35	\$5,283.35	5.6797
054 GENERAL ASSISTANCE	350.00	0.10000	0.001577	0.00158	0.00158	\$350.60	\$350.60	\$350.60	0.3769
<b>Totals</b>	<b>93,016.13</b>		<b>0.419188</b>	<b>0.41921</b>	<b>0.41921</b>	<b>\$93,021.10</b>	<b>\$93,021.10</b>	<b>\$93,021.10</b>	<b>100.0000</b>

Given under my hand and the official seal of my office this 11th day of April, 2019

  
 \_\_\_\_\_  
 Chuck R. Venvertloh, County Clerk

## FINAL Tax Computation Report Adams County

Taxing District 3T18 - PAYSON TOWNSHIP

Equalization Factor 1.0000

Property Type	Total EAV	Rate Setting EAV	Other Values	
Farm	9,051,460	9,051,460	EZ Value Abated	0
Residential	13,252,626	13,252,626	EZ Tax Abated	\$0.00
Commercial	1,086,650	1,086,650	New Property	227,450
Industrial	17	17	TIF Increment	0
Mineral	89,600	89,600		
State Railroad	0	0		
Local Railroad	0	0		
<b>County Total</b>	<b>23,480,353</b>	<b>23,480,353</b>		
<b>Total + Overlap</b>	<b>23,480,353</b>	<b>23,480,353</b>		

Fund/Name	Levy Request	Maximum Rate	Calc'ed Rate	Actual Rate	Certified Rate	Total Extension	Total Extension After TIF & EZ	Total Extension w/Overlaps	Percent
001 TOWN TAX	81,487.00	0.41000	0.347043	0.34705	0.34705	\$81,488.57	\$81,488.57	\$81,488.57	100.0000
<b>Totals</b>	<b>81,487.00</b>		<b>0.347043</b>	<b>0.34705</b>	<b>0.34705</b>	<b>\$81,488.57</b>	<b>\$81,488.57</b>	<b>\$81,488.57</b>	<b>100.0000</b>

Given under my hand and the official seal of my office this 11th day of April, 2019



**Chuck R. Venvertloh, County Clerk**



## FINAL Tax Computation Report Adams County

Taxing District 3T19 - ELLINGTON TOWNSHIP

Equalization Factor 1.0000

Property Type	Total EAV	Rate Setting EAV
Farm	10,743,440	10,743,440
Residential	46,204,322	46,204,322
Commercial	22,226,959	19,623,039
Industrial	22,610,350	15,212,910
Mineral	0	0
State Railroad	1,673,626	1,673,626
Local Railroad	0	0
<b>County Total</b>	<b>103,458,697</b>	<b>93,457,337</b>
<b>Total + Overlap</b>	<b>103,458,697</b>	<b>93,457,337</b>

Other Values	
EZ Value Abated	10,001,360
EZ Tax Abated	\$10,114.37
New Property	12,407,490
TIF Increment	0

Fund/Name	Levy Request	Maximum Rate	Calc'ed Rate	Actual Rate	Certified Rate	Total Extension	Total Extension After TIF & EZ	Total Extension w/Overlaps	Percent
001 TOWN TAX	94,000.00	0.25000	0.100581	0.10059	0.10059	\$104,069.10	\$94,008.73	\$94,008.73	99.4660
054 GENERAL ASSISTANCE	500.00	0.10000	0.000535	0.00054	0.00054	\$558.68	\$504.67	\$504.67	0.5340
<b>Totals</b>	<b>94,500.00</b>		<b>0.101116</b>	<b>0.10113</b>	<b>0.10113</b>	<b>\$104,627.78</b>	<b>\$94,513.40</b>	<b>\$94,513.40</b>	<b>100.0000</b>

Given under my hand and the official seal of my office this 11th day of April, 2019

\_\_\_\_\_  
Chuck R. Venvertloh, County Clerk

## FINAL Tax Computation Report Adams County


Taxing District 3T20 - MELROSE TOWNSHIP

Equalization Factor 1.0000

Property Type	Total EAV	Rate Setting EAV	Other Values	
Farm	11,535,238	11,535,238	EZ Value Abated	9,528,070
Residential	98,301,246	98,301,246	EZ Tax Abated	\$8,973.53
Commercial	10,483,820	7,788,700	New Property	3,530,350
Industrial	22,060,510	15,227,560	TIF Increment	0
Mineral	0	0		
State Railroad	826,516	826,516		
Local Railroad	13,470	13,470		
<b>County Total</b>	<b>143,220,800</b>	<b>133,692,730</b>		
<b>Total + Overlap</b>	<b>143,220,800</b>	<b>133,692,730</b>		

Fund/Name	Levy Request	Maximum Rate	Calc'ed Rate	Actual Rate	Certified Rate	Total Extension	Total Extension After TIF & EZ	Total Extension w/Overlaps	Percent
001 TOWN TAX	125,900.00	0.25000	0.094171	0.09418	0.09418	\$134,885.35	\$125,911.81	\$125,911.81	100.0000
005 PENSION/I.M.R.F.	0.00	0.00000	0.000000	0.00000	0.00000	\$0.00	\$0.00	\$0.00	0.0000
027 AUDIT	0.00	0.00500	0.000000	0.00000	0.00000	\$0.00	\$0.00	\$0.00	0.0000
035 TORT JUDGEMENT/LIABILIT	0.00	0.00000	0.000000	0.00000	0.00000	\$0.00	\$0.00	\$0.00	0.0000
047 SOCIAL SECURITY	0.00	0.00000	0.000000	0.00000	0.00000	\$0.00	\$0.00	\$0.00	0.0000
054 GENERAL ASSISTANCE	0.00	0.10000	0.000000	0.00000	0.00000	\$0.00	\$0.00	\$0.00	0.0000
131 SINGLE TOWNSHIP ASSESS	0.00	0.00000	0.000000	0.00000	0.00000	\$0.00	\$0.00	\$0.00	0.0000
<b>Totals</b>	<b>125,900.00</b>		<b>0.094171</b>	<b>0.09418</b>	<b>0.09418</b>	<b>\$134,885.35</b>	<b>\$125,911.81</b>	<b>\$125,911.81</b>	<b>100.0000</b>

Given under my hand and the official seal of my office this 11th day of April, 2019



\_\_\_\_\_  
Chuck R. Venvertloh, County Clerk

## FINAL Tax Computation Report Adams County

Taxing District 3T21 - FALL CREEK TOWNSHIP


Equalization Factor 1.0000

Property Type	Total EAV	Rate Setting EAV
Farm	7,768,364	7,768,364
Residential	4,941,675	4,941,675
Commercial	392,740	392,740
Industrial	0	0
Mineral	0	0
State Railroad	120,820	120,820
Local Railroad	0	0
<b>County Total</b>	<b>13,223,599</b>	<b>13,223,599</b>
<b>Total + Overlap</b>	<b>13,223,599</b>	<b>13,223,599</b>

Other Values	
EZ Value Abated	0
EZ Tax Abated	\$0.00
New Property	242,450
TIF Increment	0

Fund/Name	Levy Request	Maximum Rate	Calc'ed Rate	Actual Rate	Certified Rate	Total Extension	Total Extension After TIF & EZ	Total Extension w/Overlaps	Percent
001 TOWN TAX	34,691.76	0.45000	0.262347	0.26235	0.26235	\$34,692.11	\$34,692.11	\$34,692.11	89.0440
027 AUDIT	1,067.96	0.00500	0.008076	0.00500	0.00500	\$661.18	\$661.18	\$661.18	1.6970
035 TORT JUDGEMENT/LIABILIT`	1,411.35	0.00000	0.010673	0.01068	0.01068	\$1,412.28	\$1,412.28	\$1,412.28	3.6249
047 SOCIAL SECURITY	1,532.78	0.00000	0.011591	0.01160	0.01160	\$1,533.94	\$1,533.94	\$1,533.94	3.9371
054 GENERAL ASSISTANCE	660.67	0.10000	0.004996	0.00500	0.00500	\$661.18	\$661.18	\$661.18	1.6970
<b>Totals</b>	<b>39,364.52</b>		<b>0.297683</b>	<b>0.29463</b>	<b>0.29463</b>	<b>\$38,960.69</b>	<b>\$38,960.69</b>	<b>\$38,960.69</b>	<b>100.0000</b>

Given under my hand and the official seal of my office this 11th day of April, 2019

  
 \_\_\_\_\_  
 Chuck R. Venvertloh, County Clerk

## FINAL Tax Computation Report Adams County

Taxing District 3T22 - RIVERSIDE TOWNSHIP

Equalization Factor 1.0000

Property Type	Total EAV	Rate Setting EAV	Other Values	
Farm	4,234,278	4,170,938	EZ Value Abated	360,620
Residential	49,433,918	49,433,918	EZ Tax Abated	\$246.71
Commercial	4,886,290	4,705,680	New Property	890,050
Industrial	403,460	286,790	TIF Increment	0
Mineral	0	0		
State Railroad	76,885	76,885		
Local Railroad	0	0		
<b>County Total</b>	<b>59,034,831</b>	<b>58,674,211</b>		
<b>Total + Overlap</b>	<b>59,034,831</b>	<b>58,674,211</b>		

Fund/Name	Levy Request	Maximum Rate	Calc'ed Rate	Actual Rate	Certified Rate	Total Extension	Total Extension After TIF & EZ	Total Extension w/Overlaps	Percent
001 TOWN	40,135.00	0.25000	0.068403	0.06841	0.06841	\$40,385.73	\$40,139.03	\$40,139.03	100.0000
<b>Totals</b>	<b>40,135.00</b>		<b>0.068403</b>	<b>0.06841</b>	<b>0.06841</b>	<b>\$40,385.73</b>	<b>\$40,139.03</b>	<b>\$40,139.03</b>	<b>100.0000</b>

Given under my hand and the official seal of my office this 11th day of April, 2019



\_\_\_\_\_  
Chuck R. Venvertloh, County Clerk

## FINAL Tax Computation Report Adams County

Taxing District 3T23 - QUINCY TOWNSHIP


Equalization Factor 1.0000

Property Type	Total EAV	Rate Setting EAV
Farm	338,010	338,010
Residential	457,024,403	456,386,568
Commercial	196,365,214	181,639,084
Industrial	13,883,020	13,425,104
Mineral	0	0
State Railroad	1,653,032	1,653,032
Local Railroad	82,500	81,390
<b>County Total</b>	<b>669,346,179</b>	<b>653,523,188</b>
<b>Total + Overlap</b>	<b>669,346,179</b>	<b>653,523,188</b>

Other Values	
EZ Value Abated	8,474,550
EZ Tax Abated	\$4,306.76
New Property	4,052,150
TIF Increment	7,348,441

Fund/Name	Levy Request	Maximum Rate	Calc'ed Rate	Actual Rate	Certified Rate	Total Extension	Total Extension After TIF & EZ	Total Extension w/Overlaps	Percent
001 TOWN TAX	292,000.00	0.25000	0.044681	0.04469	0.04469	\$299,130.81	\$292,059.51	\$292,059.51	87.9378
054 GENERAL ASSISTANCE	40,000.00	0.10000	0.006121	0.00613	0.00613	\$41,030.92	\$40,060.97	\$40,060.97	12.0622
<b>Totals</b>	<b>332,000.00</b>		<b>0.050802</b>	<b>0.05082</b>	<b>0.05082</b>	<b>\$340,161.73</b>	<b>\$332,120.48</b>	<b>\$332,120.48</b>	<b>100.0000</b>

Given under my hand and the official seal of my office this 11th day of April, 2019



**Chuck R. Venvertloh, County Clerk**



## FINAL Tax Computation Report Adams County

Taxing District 3U02 - ASMNT DIST 2 NE HOUS


Equalization Factor 1.0000

Property Type	Total EAV	Rate Setting EAV
Farm	19,630,200	19,630,200
Residential	7,063,053	7,063,053
Commercial	1,959,180	1,959,180
Industrial	3,208	3,208
Mineral	0	0
State Railroad	1,154,847	1,154,847
Local Railroad	42,670	42,670
<b>County Total</b>	<b>29,853,158</b>	<b>29,853,158</b>
<b>Total + Overlap</b>	<b>29,853,158</b>	<b>29,853,158</b>

Other Values	
EZ Value Abated	0
EZ Tax Abated	\$0.00
New Property	247,990
TIF Increment	0

Fund/Name	Levy Request	Maximum Rate	Calc'ed Rate	Actual Rate	Certified Rate	Total Extension	Total Extension After TIF & EZ	Total Extension w/Overlaps	Percent
147 ASSESSING PURPOSES(MU)	8,269.36	0.00000	0.027700	0.02771	0.02771	\$8,272.31	\$8,272.31	\$8,272.31	100.0000
<b>Totals</b>	<b>8,269.36</b>		<b>0.027700</b>	<b>0.02771</b>	<b>0.02771</b>	<b>\$8,272.31</b>	<b>\$8,272.31</b>	<b>\$8,272.31</b>	<b>100.0000</b>

Given under my hand and the official seal of my office this 11th day of April, 2019



\_\_\_\_\_  
Chuck R. Venvertloh, County Clerk

## FINAL Tax Computation Report Adams County

Taxing District 3U03 - ASMNT DIST 3 HC GIL BUR

Equalization Factor 1.0000

Property Type	Total EAV	Rate Setting EAV	Other Values	
Farm	28,791,085	28,791,085	EZ Value Abated	0
Residential	27,809,335	27,809,335	EZ Tax Abated	\$0.00
Commercial	2,729,190	2,729,190	New Property	642,470
Industrial	189,089	189,089	TIF Increment	0
Mineral	0	0		
State Railroad	962,438	962,438		
Local Railroad	0	0		
<b>County Total</b>	<b>60,481,137</b>	<b>60,481,137</b>		
<b>Total + Overlap</b>	<b>60,481,137</b>	<b>60,481,137</b>		

Fund/Name	Levy Request	Maximum Rate	Calc'ed Rate	Actual Rate	Certified Rate	Total Extension	Total Extension After TIF & EZ	Total Extension w/Overlaps	Percent
147 ASSESSING PURPOSES(MU)	7,100.00	0.00000	0.011739	0.01174	0.01174	\$7,100.49	\$7,100.49	\$7,100.49	100.0000
<b>Totals</b>	<b>7,100.00</b>		<b>0.011739</b>	<b>0.01174</b>	<b>0.01174</b>	<b>\$7,100.49</b>	<b>\$7,100.49</b>	<b>\$7,100.49</b>	<b>100.0000</b>

Given under my hand and the official seal of my office this 11th day of April, 2019



\_\_\_\_\_  
Chuck R. Venvertloh, County Clerk

## FINAL Tax Computation Report Adams County

Taxing District 3U04 - ASMNT DIST 4 KEENE LIMA

Equalization Factor 1.0000

Property Type	Total EAV	Rate Setting EAV	Other Values	
Farm	13,378,195	13,378,195	EZ Value Abated	0
Residential	6,584,200	6,584,200	EZ Tax Abated	\$0.00
Commercial	2,855,810	2,855,810	New Property	532,520
Industrial	14,796	14,796	TIF Increment	0
Mineral	0	0		
State Railroad	0	0		
Local Railroad	0	0		
<b>County Total</b>	<b>22,833,001</b>	<b>22,833,001</b>		
<b>Total + Overlap</b>	<b>22,833,001</b>	<b>22,833,001</b>		

Fund/Name	Levy Request	Maximum Rate	Calc'ed Rate	Actual Rate	Certified Rate	Total Extension	Total Extension After TIF & EZ	Total Extension w/Overlaps	Percent
147 ASSESSING PURPOSES(MUI)	8,820.00	0.00000	0.038628	0.03863	0.03863	\$8,820.39	\$8,820.39	\$8,820.39	100.0000
<b>Totals</b>	<b>8,820.00</b>		<b>0.038628</b>	<b>0.03863</b>	<b>0.03863</b>	<b>\$8,820.39</b>	<b>\$8,820.39</b>	<b>\$8,820.39</b>	<b>100.0000</b>

Given under my hand and the official seal of my office this 11th day of April, 2019

  
 \_\_\_\_\_  
**Chuck R. Venvertloh, County Clerk**

## FINAL Tax Computation Report Adams County

Taxing District 3U05 - ASMNT DIST 5 CON MCK BEV RICH

Equalization Factor 1.0000

Property Type	Total EAV	Rate Setting EAV	Other Values	
Farm	23,446,345	23,446,345	EZ Value Abated	0
Residential	4,467,437	4,467,437	EZ Tax Abated	\$0.00
Commercial	338,390	338,390	New Property	668,140
Industrial	216	216	TIF Increment	0
Mineral	0	0		
State Railroad	0	0		
Local Railroad	0	0		
<b>County Total</b>	<b>28,252,388</b>	<b>28,252,388</b>		
<b>Total + Overlap</b>	<b>28,252,388</b>	<b>28,252,388</b>		

Fund/Name	Levy Request	Maximum Rate	Calc'ed Rate	Actual Rate	Certified Rate	Total Extension	Total Extension After TIF & EZ	Total Extension w/Overlaps	Percent
147 ASSESSING PURPOSES(MUI	11,805.00	0.00000	0.041784	0.04179	0.04179	\$11,806.67	\$11,806.67	\$11,806.67	100.0000
<b>Totals</b>	<b>11,805.00</b>		<b>0.041784</b>	<b>0.04179</b>	<b>0.04179</b>	<b>\$11,806.67</b>	<b>\$11,806.67</b>	<b>\$11,806.67</b>	<b>100.0000</b>

Given under my hand and the official seal of my office this 11th day of April, 2019

\_\_\_\_\_  
Chuck R. Venvertloh, County Clerk

## FINAL Tax Computation Report Adams County

Taxing District 3U06 - ASMNT DIST 6 COL LIB


Equalization Factor 1.0000

Property Type	Total EAV	Rate Setting EAV
Farm	18,079,640	18,079,640
Residential	16,067,690	16,067,690
Commercial	1,223,855	1,223,855
Industrial	1,222	1,222
Mineral	0	0
State Railroad	24,501	24,501
Local Railroad	0	0
<b>County Total</b>	<b>35,396,908</b>	<b>35,396,908</b>
<b>Total + Overlap</b>	<b>35,396,908</b>	<b>35,396,908</b>

Other Values	
EZ Value Abated	0
EZ Tax Abated	\$0.00
New Property	286,700
TIF Increment	0

Fund/Name	Levy Request	Maximum Rate	Calc'ed Rate	Actual Rate	Certified Rate	Total Extension	Total Extension After TIF & EZ	Total Extension w/Overlaps	Percent
147 ASSESSING PURPOSES(MU)	9,094.00	0.00000	0.025692	0.02570	0.02570	\$9,097.01	\$9,097.01	\$9,097.01	100.0000
<b>Totals</b>	<b>9,094.00</b>		<b>0.025692</b>	<b>0.02570</b>	<b>0.02570</b>	<b>\$9,097.01</b>	<b>\$9,097.01</b>	<b>\$9,097.01</b>	<b>100.0000</b>

Given under my hand and the official seal of my office this 11th day of April, 2019



\_\_\_\_\_  
Chuck R. Venvertloh, County Clerk



## FINAL Tax Computation Report Adams County

Taxing District 3U07 - ASMNT DIST 7 PAY FALL CR

Equalization Factor 1.0000

Property Type	Total EAV	Rate Setting EAV	Other Values	
Farm	16,819,824	16,819,824	EZ Value Abated	0
Residential	18,194,301	18,194,301	EZ Tax Abated	\$0.00
Commercial	1,479,390	1,479,390	New Property	469,900
Industrial	17	17	TIF Increment	0
Mineral	89,600	89,600		
State Railroad	120,820	120,820		
Local Railroad	0	0		
<b>County Total</b>	<b>36,703,952</b>	<b>36,703,952</b>		
<b>Total + Overlap</b>	<b>36,703,952</b>	<b>36,703,952</b>		

Fund/Name	Levy Request	Maximum Rate	Calc'ed Rate	Actual Rate	Certified Rate	Total Extension	Total Extension After TIF & EZ	Total Extension w/Overlaps	Percent
147 ASSESSING PURPOSES(MU)	9,635.00	0.00000	0.026251	0.02626	0.02626	\$9,638.46	\$9,638.46	\$9,638.46	100.0000
<b>Totals</b>	<b>9,635.00</b>		<b>0.026251</b>	<b>0.02626</b>	<b>0.02626</b>	<b>\$9,638.46</b>	<b>\$9,638.46</b>	<b>\$9,638.46</b>	<b>100.0000</b>

Given under my hand and the official seal of my office this 11th day of April, 2019



**Chuck R. Venvertloh, County Clerk**

## FINAL Tax Computation Report Adams County

Taxing District 4A00 - VILLAGE OF CAMP POINT

Equalization Factor 1.0000

Property Type	Total EAV	Rate Setting EAV
Farm	103,720	103,720
Residential	9,758,503	9,758,503
Commercial	3,175,750	3,175,750
Industrial	20,000	20,000
Mineral	0	0
State Railroad	263,606	263,606
Local Railroad	0	0
<b>County Total</b>	<b>13,321,579</b>	<b>13,321,579</b>
<b>Total + Overlap</b>	<b>13,321,579</b>	<b>13,321,579</b>

Other Values	
EZ Value Abated	0
EZ Tax Abated	\$0.00
New Property	59,880
TIF Increment	0

Road and Bridge Transfer

Road District	Fund	Amount Extended
3R03 - CAMP POINT ROAD DIST	007	\$32,913.62
<b>Total</b>		<b>\$32,913.62</b>

Fund/Name	Levy Request	Maximum Rate	Calc'ed Rate	Actual Rate	Certified Rate	Total Extension	Total Extension After TIF & EZ	Total Extension w/Overlaps	Percent
001 GENERAL CORP	37,850.00	0.29900	0.284126	0.28413	0.28413	\$37,850.60	\$37,850.60	\$37,850.60	22.4633
005 PENSION/I.M.R.F.	19,300.00	0.00000	0.144878	0.14488	0.14488	\$19,300.30	\$19,300.30	\$19,300.30	11.4541
007 GENERAL ROAD	0.00	0.00000	0.000000	0.00000	0.00000	\$0.00	\$0.00	\$0.00	0.0000
014 POLICE PROTECTION	9,500.00	0.07500	0.071313	0.07132	0.07132	\$9,500.95	\$9,500.95	\$9,500.95	5.6385
019 COMMUNITY BUILDING	9,000.00	0.07500	0.067560	0.06757	0.06757	\$9,001.39	\$9,001.39	\$9,001.39	5.3421
025 GARBAGE DISPOSAL	9,500.00	0.20000	0.071313	0.07132	0.07132	\$9,500.95	\$9,500.95	\$9,500.95	5.6385
027 AUDIT	16,000.00	0.00000	0.120106	0.12011	0.12011	\$16,000.55	\$16,000.55	\$16,000.55	9.4958
035 TORT JUDGEMENT/LIABILIT	45,000.00	0.00000	0.337798	0.33780	0.33780	\$45,000.29	\$45,000.29	\$45,000.29	26.7063
041 STREET LIGHTING	6,300.00	0.05000	0.047292	0.04730	0.04730	\$6,301.11	\$6,301.11	\$6,301.11	3.7395
047 SOCIAL SECURITY	10,300.00	0.00000	0.077318	0.07732	0.07732	\$10,300.24	\$10,300.24	\$10,300.24	6.1129
065 FORESTRY PROGRAM	5,744.00	0.05000	0.043118	0.04312	0.04312	\$5,744.26	\$5,744.26	\$5,744.26	3.4090
109A MANUAL PRIOR YEAR ADJ	0.00	0.00000	0.000000	0.00000	0.00000	\$0.00	\$0.00	\$0.00	0.0000
<b>Totals</b>	<b>168,494.00</b>		<b>1.264822</b>	<b>1.26487</b>	<b>1.26487</b>	<b>\$168,500.64</b>	<b>\$168,500.64</b>	<b>\$168,500.64</b>	<b>100.0000</b>

Given under my hand and the official seal of my office this 11th day of April, 2019



**Chuck R. Venvertloh, County Clerk**

## FINAL Tax Computation Report Adams County

Taxing District 4B00 - VILLAGE OF CLAYTON

Equalization Factor 1.0000

Property Type	Total EAV	Rate Setting EAV
Farm	65,760	65,760
Residential	3,690,251	3,690,251
Commercial	583,230	583,230
Industrial	1	1
Mineral	0	0
State Railroad	0	0
Local Railroad	1,610	1,610
<b>County Total</b>	<b>4,340,852</b>	<b>4,340,852</b>
<b>Total + Overlap</b>	<b>4,340,852</b>	<b>4,340,852</b>


Other Values	
EZ Value Abated	0
EZ Tax Abated	\$0.00
New Property	10,840
TIF Increment	0

Road and Bridge Transfer

Road District	Fund	Amount Extended
3R01 - CLAYTON ROAD DIST	007	\$4,277.04
<b>Total</b>		<b>\$4,277.04</b>

Fund/Name	Levy Request	Maximum Rate	Calc'ed Rate	Actual Rate	Certified Rate	Total Extension	Total Extension After TIF & EZ	Total Extension w/Overlaps	Percent
001 GENERAL CORP	11,940.00	0.28200	0.275061	0.27507	0.27507	\$11,940.38	\$11,940.38	\$11,940.38	31.8213
007 GENERAL ROAD	0.00	0.00000	0.000000	0.00000	0.00000	\$0.00	\$0.00	\$0.00	0.0000
014 POLICE PROTECTION	1,500.00	0.07500	0.034555	0.03456	0.03456	\$1,500.20	\$1,500.20	\$1,500.20	3.9981
019 COMMUNITY BUILDING	3,100.00	0.07500	0.071415	0.07142	0.07142	\$3,100.24	\$3,100.24	\$3,100.24	8.2622
025 GARBAGE DISPOSAL	8,700.00	0.20000	0.200422	0.20000	0.20000	\$8,681.70	\$8,681.70	\$8,681.70	23.1369
027 AUDIT	4,300.00	0.00000	0.099059	0.09906	0.09906	\$4,300.05	\$4,300.05	\$4,300.05	11.4597
035 TORT JUDGEMENT/LIABILIT	6,800.00	0.00000	0.156651	0.15666	0.15666	\$6,800.38	\$6,800.38	\$6,800.38	18.1231
065 FORESTRY PROGRAM	1,200.00	0.05000	0.027644	0.02765	0.02765	\$1,200.25	\$1,200.25	\$1,200.25	3.1987
<b>Totals</b>	<b>37,540.00</b>		<b>0.864807</b>	<b>0.86442</b>	<b>0.86442</b>	<b>\$37,523.20</b>	<b>\$37,523.20</b>	<b>\$37,523.20</b>	<b>100.0000</b>

Given under my hand and the official seal of my office this 11th day of April, 2019

  
 \_\_\_\_\_  
 Chuck R. Venvertloh, County Clerk

## FINAL Tax Computation Report Adams County

Taxing District 4C00 - VILLAGE OF COATSBURG

Equalization Factor 1.0000

Property Type	Total EAV	Rate Setting EAV
Farm	0	0
Residential	1,087,040	1,087,040
Commercial	184,030	184,030
Industrial	0	0
Mineral	0	0
State Railroad	71,393	71,393
Local Railroad	0	0
<b>County Total</b>	<b>1,342,463</b>	<b>1,342,463</b>
<b>Total + Overlap</b>	<b>1,342,463</b>	<b>1,342,463</b>


Other Values	
EZ Value Abated	0
EZ Tax Abated	\$0.00
New Property	11,900
TIF Increment	0

Road and Bridge Transfer

Road District	Fund	Amount Extended
3R05 - HONEY CREEK ROAD DIS	007	\$3,020.27
<b>Total</b>		<b>\$3,020.27</b>

Fund/Name	Levy Request	Maximum Rate	Calc'ed Rate	Actual Rate	Certified Rate	Total Extension	Total Extension After TIF & EZ	Total Extension w/Overlaps	Percent
001 GENERAL CORP	3,009.00	0.30200	0.224140	0.22415	0.22415	\$3,009.13	\$3,009.13	\$3,009.13	100.0000
007 GENERAL ROAD	0.00	0.00000	0.000000	0.00000	0.00000	\$0.00	\$0.00	\$0.00	0.0000
<b>Totals</b>	<b>3,009.00</b>		<b>0.224140</b>	<b>0.22415</b>	<b>0.22415</b>	<b>\$3,009.13</b>	<b>\$3,009.13</b>	<b>\$3,009.13</b>	<b>100.0000</b>

Given under my hand and the official seal of my office this 11th day of April, 2019

  
 \_\_\_\_\_  
 Chuck R. Venvertloh, County Clerk

## FINAL Tax Computation Report Adams County

Taxing District 4D00 - VILLAGE OF COLUMBUS

Equalization Factor 1.0000

Property Type	Total EAV	Rate Setting EAV
Farm	11,720	11,720
Residential	735,010	735,010
Commercial	10,460	10,460
Industrial	0	0
Mineral	0	0
State Railroad	0	0
Local Railroad	0	0
<b>County Total</b>	<b>757,190</b>	<b>757,190</b>
<b>Total + Overlap</b>	<b>757,190</b>	<b>757,190</b>


Other Values	
EZ Value Abated	0
EZ Tax Abated	\$0.00
New Property	0
TIF Increment	0

Road and Bridge Transfer

Road District	Fund	Amount Extended
3R13 - COLUMBUS ROAD DIST	007	\$1,556.40
3R16 - GILMER ROAD DIST	007	\$235.00
<b>Total</b>		<b>\$1,791.40</b>

Fund/Name	Levy Request	Maximum Rate	Calc'ed Rate	Actual Rate	Certified Rate	Total Extension	Total Extension After TIF & EZ	Total Extension w/Overlaps	Percent
001 GENERAL CORP	1,951.51	0.29400	0.257731	0.25774	0.25774	\$1,951.58	\$1,951.58	\$1,951.58	100.0000
007 GENERAL ROAD	0.00	0.00000	0.000000	0.00000	0.00000	\$0.00	\$0.00	\$0.00	0.0000
<b>Totals</b>	<b>1,951.51</b>		<b>0.257731</b>	<b>0.25774</b>	<b>0.25774</b>	<b>\$1,951.58</b>	<b>\$1,951.58</b>	<b>\$1,951.58</b>	<b>100.0000</b>

Given under my hand and the official seal of my office this 11th day of April, 2019

  
 \_\_\_\_\_  
 Chuck R. Venvertloh, County Clerk



## FINAL Tax Computation Report Adams County

Taxing District 4E00 - VILLAGE OF GOLDEN

Equalization Factor 1.0000

Property Type	Total EAV	Rate Setting EAV
Farm	166,240	166,240
Residential	4,806,723	4,806,723
Commercial	1,712,840	1,712,840
Industrial	0	0
Mineral	0	0
State Railroad	219,868	219,868
Local Railroad	11,740	11,740
<b>County Total</b>	<b>6,917,411</b>	<b>6,917,411</b>
<b>Total + Overlap</b>	<b>6,917,411</b>	<b>6,917,411</b>


Other Values	
EZ Value Abated	0
EZ Tax Abated	\$0.00
New Property	20,640
TIF Increment	0

Road and Bridge Transfer

Road District	Fund	Amount Extended
3R01 - CLAYTON ROAD DIST	007	\$334.96
3R02 - NORTHEAST ROAD DIST	007	\$5,100.69
3R04 - HOUSTON ROAD DIST	007	\$652.21
<b>Total</b>		<b>\$6,087.86</b>

Fund/Name	Levy Request	Maximum Rate	Calc'ed Rate	Actual Rate	Certified Rate	Total Extension	Total Extension After TIF & EZ	Total Extension w/Overlaps	Percent
001 GENERAL CORP	11,342.00	0.30400	0.163963	0.16397	0.16397	\$11,342.48	\$11,342.48	\$11,342.48	83.4411
007 GENERAL ROAD	0.00	0.00000	0.000000	0.00000	0.00000	\$0.00	\$0.00	\$0.00	0.0000
027 AUDIT	800.00	0.00000	0.011565	0.01157	0.01157	\$800.34	\$800.34	\$800.34	5.8877
035 TORT JUDGEMENT/LIABILIT	1,450.00	0.00000	0.020962	0.02097	0.02097	\$1,450.58	\$1,450.58	\$1,450.58	10.6712
067 PUBLIC COMFORT STATION	0.00	0.03330	0.000000	0.00000	0.00000	\$0.00	\$0.00	\$0.00	0.0000
<b>Totals</b>	<b>13,592.00</b>		<b>0.196490</b>	<b>0.19651</b>	<b>0.19651</b>	<b>\$13,593.40</b>	<b>\$13,593.40</b>	<b>\$13,593.40</b>	<b>100.0000</b>

Given under my hand and the official seal of my office this 11th day of April, 2019

  
 \_\_\_\_\_  
 Chuck R. Venvertloh, County Clerk

## FINAL Tax Computation Report Adams County

Taxing District 4F00 - VILLAGE OF LAPRAIRIE

Equalization Factor 1.0000

Property Type	Total EAV	Rate Setting EAV
Farm	33,410	33,410
Residential	265,520	265,520
Commercial	14,910	14,910
Industrial	0	0
Mineral	0	0
State Railroad	253,996	253,996
Local Railroad	0	0
<b>County Total</b>	<b>567,836</b>	<b>567,836</b>
<b>Total + Overlap</b>	<b>567,836</b>	<b>567,836</b>


Other Values	
EZ Value Abated	0
EZ Tax Abated	\$0.00
New Property	6,000
TIF Increment	0

Road and Bridge Transfer

Road District	Fund	Amount Extended
3R02 - NORTHEAST ROAD DIST	007	\$468.52
<b>Total</b>		<b>\$468.52</b>

Fund/Name	Levy Request	Maximum Rate	Calc'ed Rate	Actual Rate	Certified Rate	Total Extension	Total Extension After TIF & EZ	Total Extension w/Overlaps	Percent
001 GENERAL CORP	775.00	0.30800	0.136483	0.13649	0.13649	\$775.04	\$775.04	\$775.04	100.0000
007 GENERAL ROAD	0.00	0.00000	0.000000	0.00000	0.00000	\$0.00	\$0.00	\$0.00	0.0000
<b>Totals</b>	<b>775.00</b>		<b>0.136483</b>	<b>0.13649</b>	<b>0.13649</b>	<b>\$775.04</b>	<b>\$775.04</b>	<b>\$775.04</b>	<b>100.0000</b>

Given under my hand and the official seal of my office this 11th day of April, 2019

  
 \_\_\_\_\_  
 Chuck R. Venvertloh, County Clerk

## FINAL Tax Computation Report Adams County

Taxing District 4G00 - VILLAGE OF LIBERTY

Equalization Factor 1.0000

Property Type	Total EAV	Rate Setting EAV
Farm	58,730	58,730
Residential	5,013,500	5,013,500
Commercial	1,085,760	1,085,760
Industrial	0	0
Mineral	0	0
State Railroad	0	0
Local Railroad	0	0
<b>County Total</b>	<b>6,157,990</b>	<b>6,157,990</b>
<b>Total + Overlap</b>	<b>6,157,990</b>	<b>6,157,990</b>


Other Values	
EZ Value Abated	0
EZ Tax Abated	\$0.00
New Property	6,820
TIF Increment	0

Road and Bridge Transfer

Road District	Fund	Amount Extended
3R14 - LIBERTY ROAD DIST	007	\$5,548.35
<b>Total</b>		<b>\$5,548.35</b>

Fund/Name	Levy Request	Maximum Rate	Calc'ed Rate	Actual Rate	Certified Rate	Total Extension	Total Extension After TIF & EZ	Total Extension w/Overlaps	Percent
001 GENERAL CORP	8,157.00	0.26640	0.132462	0.13247	0.13247	\$8,157.49	\$8,157.49	\$8,157.49	61.7922
007 GENERAL ROAD	0.00	0.00000	0.000000	0.00000	0.00000	\$0.00	\$0.00	\$0.00	0.0000
014 POLICE PROTECTION	2,121.00	0.07500	0.034443	0.03445	0.03445	\$2,121.43	\$2,121.43	\$2,121.43	16.0696
027 AUDIT	2,500.00	0.00000	0.040598	0.04060	0.04060	\$2,500.14	\$2,500.14	\$2,500.14	18.9383
047 SOCIAL SECURITY	422.00	0.00000	0.006853	0.00686	0.00686	\$422.44	\$422.44	\$422.44	3.1999
<b>Totals</b>	<b>13,200.00</b>		<b>0.214356</b>	<b>0.21438</b>	<b>0.21438</b>	<b>\$13,201.50</b>	<b>\$13,201.50</b>	<b>\$13,201.50</b>	<b>100.0000</b>

Given under my hand and the official seal of my office this 11th day of April, 2019

  
 \_\_\_\_\_  
 Chuck R. Venvertloh, County Clerk

## FINAL Tax Computation Report Adams County

Taxing District 4H00 - VILLAGE OF LIMA

Equalization Factor 1.0000

Property Type	Total EAV	Rate Setting EAV
Farm	2,830	2,830
Residential	1,111,780	1,111,780
Commercial	133,550	133,550
Industrial	0	0
Mineral	0	0
State Railroad	0	0
Local Railroad	0	0
<b>County Total</b>	<b>1,248,160</b>	<b>1,248,160</b>
<b>Total + Overlap</b>	<b>1,248,160</b>	<b>1,248,160</b>


Other Values	
EZ Value Abated	0
EZ Tax Abated	\$0.00
New Property	22,770
TIF Increment	0

Road and Bridge Transfer

Road District	Fund	Amount Extended
3R08 - LIMA ROAD DIST	007	\$2,059.59
<b>Total</b>		<b>\$2,059.59</b>

Fund/Name	Levy Request	Maximum Rate	Calc'd Rate	Actual Rate	Certified Rate	Total Extension	Total Extension After TIF & EZ	Total Extension w/Overlaps	Percent
001 GENERAL CORP	367.00	0.28400	0.029403	0.02941	0.02941	\$367.08	\$367.08	\$367.08	100.0000
007 GENERAL ROAD	0.00	0.00000	0.000000	0.00000	0.00000	\$0.00	\$0.00	\$0.00	0.0000
040 STREET & BRIDGE	0.00	0.06000	0.000000	0.00000	0.00000	\$0.00	\$0.00	\$0.00	0.0000
042 PARK	0.00	0.07500	0.000000	0.00000	0.00000	\$0.00	\$0.00	\$0.00	0.0000
<b>Totals</b>	<b>367.00</b>		<b>0.029403</b>	<b>0.02941</b>	<b>0.02941</b>	<b>\$367.08</b>	<b>\$367.08</b>	<b>\$367.08</b>	<b>100.0000</b>

Given under my hand and the official seal of my office this 11th day of April, 2019

  
 \_\_\_\_\_  
 Chuck R. Venvertloh, County Clerk

## FINAL Tax Computation Report Adams County

Taxing District 4100 - VILLAGE OF LORAINÉ

Equalization Factor 1.0000

Property Type	Total EAV	Rate Setting EAV
Farm	178,220	178,220
Residential	1,700,850	1,700,850
Commercial	205,270	205,270
Industrial	0	0
Mineral	0	0
State Railroad	0	0
Local Railroad	0	0
<b>County Total</b>	<b>2,084,340</b>	<b>2,084,340</b>
<b>Total + Overlap</b>	<b>2,084,340</b>	<b>2,084,340</b>


Other Values	
EZ Value Abated	0
EZ Tax Abated	\$0.00
New Property	3,630
TIF Increment	0

Road and Bridge Transfer

Road District	Fund	Amount Extended
3R06 - KEENE ROAD DIST	007	\$3,439.37
<b>Total</b>		<b>\$3,439.37</b>

Fund/Name	Levy Request	Maximum Rate	Calc'ed Rate	Actual Rate	Certified Rate	Total Extension	Total Extension After TIF & EZ	Total Extension w/Overlaps	Percent
001 GENERAL CORP	6,185.73	0.29700	0.296772	0.29678	0.29678	\$6,185.90	\$6,185.90	\$6,185.90	100.0000
007 GENERAL ROAD	0.00	0.00000	0.000000	0.00000	0.00000	\$0.00	\$0.00	\$0.00	0.0000
<b>Totals</b>	<b>6,185.73</b>		<b>0.296772</b>	<b>0.29678</b>	<b>0.29678</b>	<b>\$6,185.90</b>	<b>\$6,185.90</b>	<b>\$6,185.90</b>	<b>100.0000</b>

Given under my hand and the official seal of my office this 11th day of April, 2019

  
 \_\_\_\_\_  
 Chuck R. Venvertloh, County Clerk



## FINAL Tax Computation Report Adams County

Taxing District 4J00 - VILLAGE OF MENDON

Equalization Factor 1.0000


Property Type	Total EAV	Rate Setting EAV
Farm	305,380	305,380
Residential	6,728,055	6,728,055
Commercial	1,116,940	1,116,940
Industrial	0	0
Mineral	0	0
State Railroad	0	0
Local Railroad	0	0
<b>County Total</b>	<b>8,150,375</b>	<b>8,150,375</b>
<b>Total + Overlap</b>	<b>8,150,375</b>	<b>8,150,375</b>

Other Values	
EZ Value Abated	0
EZ Tax Abated	\$0.00
New Property	28,730
TIF Increment	0

Road and Bridge Transfer		
Road District	Fund	Amount Extended
3R07 - MENDON ROAD DIST	007	\$26,749.53
<b>Total</b>		<b>\$26,749.53</b>

Fund/Name	Levy Request	Maximum Rate	Calc'ed Rate	Actual Rate	Certified Rate	Total Extension	Total Extension After TIF & EZ	Total Extension w/Overlaps	Percent
001 GENERAL CORP	6,784.00	0.28800	0.083235	0.08324	0.08324	\$6,784.37	\$6,784.37	\$6,784.37	100.0000
003 BONDS AND INTEREST	0.00	0.00000	0.000000	0.00000	0.00000	\$0.00	\$0.00	\$0.00	0.0000
007 GENERAL ROAD	0.00	0.00000	0.000000	0.00000	0.00000	\$0.00	\$0.00	\$0.00	0.0000
<b>Totals</b>	<b>6,784.00</b>		<b>0.083235</b>	<b>0.08324</b>	<b>0.08324</b>	<b>\$6,784.37</b>	<b>\$6,784.37</b>	<b>\$6,784.37</b>	<b>100.0000</b>

Given under my hand and the official seal of my office this 11th day of April, 2019



\_\_\_\_\_  
Chuck R. Venvertloh, County Clerk

## FINAL Tax Computation Report Adams County

Taxing District 4K00 - VILLAGE OF PAYSON

Equalization Factor 1.0000

Property Type	Total EAV	Rate Setting EAV
Farm	527,960	527,960
Residential	8,255,756	8,255,756
Commercial	689,980	689,980
Industrial	0	0
Mineral	0	0
State Railroad	0	0
Local Railroad	0	0
<b>County Total</b>	<b>9,473,696</b>	<b>9,473,696</b>
<b>Total + Overlap</b>	<b>9,473,696</b>	<b>9,473,696</b>


Other Values	
EZ Value Abated	0
EZ Tax Abated	\$0.00
New Property	109,320
TIF Increment	0

Road and Bridge Transfer

Road District	Fund	Amount Extended
3R18 - PAYSON ROAD DIST	007	\$18,600.65
<b>Total</b>		<b>\$18,600.65</b>

Fund/Name	Levy Request	Maximum Rate	Calc'ed Rate	Actual Rate	Certified Rate	Total Extension	Total Extension After TIF & EZ	Total Extension w/Overlaps	Percent
001 GENERAL CORP	9,265.00	0.29400	0.097797	0.09780	0.09780	\$9,265.27	\$9,265.27	\$9,265.27	70.5831
007 GENERAL ROAD	0.00	0.00000	0.000000	0.00000	0.00000	\$0.00	\$0.00	\$0.00	0.0000
014 POLICE PROTECTION	1,160.00	0.07500	0.012244	0.01225	0.01225	\$1,160.53	\$1,160.53	\$1,160.53	8.8410
042 PARK	2,700.00	0.07500	0.028500	0.02851	0.02851	\$2,700.95	\$2,700.95	\$2,700.95	20.5759
<b>Totals</b>	<b>13,125.00</b>		<b>0.138541</b>	<b>0.13856</b>	<b>0.13856</b>	<b>\$13,126.75</b>	<b>\$13,126.75</b>	<b>\$13,126.75</b>	<b>100.0000</b>

Given under my hand and the official seal of my office this 11th day of April, 2019



\_\_\_\_\_  
Chuck R. Venvertloh, County Clerk

## FINAL Tax Computation Report Adams County

Taxing District 4L00 - VILLAGE OF PLAINVILLE

Equalization Factor 1.0000

Property Type	Total EAV	Rate Setting EAV
Farm	10,860	10,860
Residential	1,710,090	1,710,090
Commercial	170,780	170,780
Industrial	0	0
Mineral	0	0
State Railroad	0	0
Local Railroad	0	0
<b>County Total</b>	<b>1,891,730</b>	<b>1,891,730</b>
<b>Total + Overlap</b>	<b>1,891,730</b>	<b>1,891,730</b>


Other Values	
EZ Value Abated	0
EZ Tax Abated	\$0.00
New Property	10,000
TIF Increment	0

Road and Bridge Transfer

Road District	Fund	Amount Extended
3R18 - PAYSON ROAD DIST	007	\$3,714.22
<b>Total</b>		<b>\$3,714.22</b>

Fund/Name	Levy Request	Maximum Rate	Calc'ed Rate	Actual Rate	Certified Rate	Total Extension	Total Extension After TIF & EZ	Total Extension w/Overlaps	Percent
001 GENERAL CORP	5,135.00	0.29400	0.271445	0.27145	0.27145	\$5,135.10	\$5,135.10	\$5,135.10	100.0000
007 GENERAL ROAD	0.00	0.00000	0.000000	0.00000	0.00000	\$0.00	\$0.00	\$0.00	0.0000
<b>Totals</b>	<b>5,135.00</b>		<b>0.271445</b>	<b>0.27145</b>	<b>0.27145</b>	<b>\$5,135.10</b>	<b>\$5,135.10</b>	<b>\$5,135.10</b>	<b>100.0000</b>

Given under my hand and the official seal of my office this 11th day of April, 2019


  
 \_\_\_\_\_  
 Chuck R. Venvertloh, County Clerk

# FINAL Tax Computation Report Adams County

Taxing District 4M00 - CITY OF QUINCY			Equalization Factor 1.0000				
Property Type	Total EAV	Rate Setting EAV	Other Values		Road and Bridge Transfer		
Farm	520,200	520,200	EZ Value Abated	8,655,160			
Residential	461,069,749	460,431,914	EZ Tax Abated	\$93,789.06	<u>Road District</u>	<u>Fund</u>	<u>Amount Extended</u>
Commercial	197,826,784	182,920,044	New Property	4,144,060	3R22 - RIVERSIDE ROAD DIST	007	\$4,544.51
Industrial	13,883,020	13,425,104	TIF Increment	7,348,441	<b>Total</b>		<b>\$4,544.51</b>
Mineral	0	0					
State Railroad	1,433,360	1,433,360					
Local Railroad	82,500	81,390					
<b>County Total</b>	<b>674,815,613</b>	<b>658,812,012</b>					
<b>Total + Overlap</b>	<b>674,815,613</b>	<b>658,812,012</b>					

Fund/Name	Levy Request	Maximum Rate	Calc'd Rate	Actual Rate	Certified Rate	Total Extension	Total Extension After TIF & EZ	Total Extension w/Overlaps	Percent
001 GENERAL CORP	0.00	0.00000	0.000000	0.00000	0.00000	\$0.00	\$0.00	\$0.00	0.0000
003 BONDS AND INTEREST	469,903.00	0.00000	0.071326	0.07133	0.07205	\$486,204.65	\$474,674.05	\$474,674.05	6.6490
003-Q-15A BONDS CITY QCY SEI	1,235,676.00	0.00000	0.187561	0.18757	0.18945	\$1,278,438.18	\$1,248,119.36	\$1,248,119.36	17.4831
007 GENERAL ROAD	0.00	0.00000	0.000000	0.00000	0.00000	\$0.00	\$0.00	\$0.00	0.0000
013 FIREFIGHTERS PENSION	2,348,205.00	0.00000	0.356430	0.35644	0.35644	\$2,405,312.77	\$2,348,269.54	\$2,348,269.54	32.8934
015 POLICE PENSION	2,335,877.00	0.00000	0.354559	0.35456	0.35456	\$2,392,626.24	\$2,335,883.87	\$2,335,883.87	32.7200
016 LIBRARY	732,045.00	0.00000	0.111116	0.11112	0.11112	\$749,855.11	\$732,071.91	\$732,071.91	10.2545
<b>Totals</b>	<b>7,121,706.00</b>		<b>1.080992</b>	<b>1.08102</b>	<b>1.08362</b>	<b>\$7,312,436.95</b>	<b>\$7,139,018.73</b>	<b>\$7,139,018.73</b>	<b>100.0000</b>

Given under my hand and the official seal of my office this 11th day of April, 2019

  
 \_\_\_\_\_  
 Chuck R. Venvertloh, County Clerk

## FINAL Tax Computation Report Adams County

Taxing District 4N00 - VILLAGE OF URSA

Equalization Factor 1.0000

Property Type	Total EAV	Rate Setting EAV
Farm	254,350	254,350
Residential	7,325,660	7,325,660
Commercial	1,093,270	1,093,270
Industrial	0	0
Mineral	0	0
State Railroad	0	0
Local Railroad	0	0
<b>County Total</b>	<b>8,673,280</b>	<b>8,673,280</b>
<b>Total + Overlap</b>	<b>8,673,280</b>	<b>8,673,280</b>

Other Values	
EZ Value Abated	0
EZ Tax Abated	\$0.00
New Property	77,090
TIF Increment	0

Road and Bridge Transfer

Road District	Fund	Amount Extended
3R09 - URSA ROAD DIST	007	\$14,311.78
<b>Total</b>		<b>\$14,311.78</b>

Fund/Name	Levy Request	Maximum Rate	Calc'ed Rate	Actual Rate	Certified Rate	Total Extension	Total Extension After TIF & EZ	Total Extension w/Overlaps	Percent
001 GENERAL CORP	10,000.00	0.26640	0.115297	0.11530	0.11530	\$10,000.29	\$10,000.29	\$10,000.29	100.0000
007 GENERAL ROAD	0.00	0.00000	0.000000	0.00000	0.00000	\$0.00	\$0.00	\$0.00	0.0000
014 POLICE PROTECTION	0.00	0.07500	0.000000	0.00000	0.00000	\$0.00	\$0.00	\$0.00	0.0000
<b>Totals</b>	<b>10,000.00</b>		<b>0.115297</b>	<b>0.11530</b>	<b>0.11530</b>	<b>\$10,000.29</b>	<b>\$10,000.29</b>	<b>\$10,000.29</b>	<b>100.0000</b>

Given under my hand and the official seal of my office this 11th day of April, 2019



\_\_\_\_\_  
Chuck R. Venvertloh, County Clerk



## FINAL Tax Computation Report Adams County

Taxing District 5P01 - BAILEY PARK DIST (CP PT)

Equalization Factor 1.0000

Property Type	Total EAV	Rate Setting EAV	Other Values	
Farm	103,720	103,720	EZ Value Abated	0
Residential	9,758,503	9,758,503	EZ Tax Abated	\$0.00
Commercial	3,175,750	3,175,750	New Property	59,880
Industrial	20,000	20,000	TIF Increment	0
Mineral	0	0		
State Railroad	263,606	263,606		
Local Railroad	0	0		
<b>County Total</b>	<b>13,321,579</b>	<b>13,321,579</b>		
<b>Total + Overlap</b>	<b>13,321,579</b>	<b>13,321,579</b>		

Fund/Name	Levy Request	Maximum Rate	Calc'ed Rate	Actual Rate	Certified Rate	Total Extension	Total Extension After TIF & EZ	Total Extension w/Overlaps	Percent
001 GENERAL CORP	14,500.00	0.20000	0.108846	0.10885	0.10885	\$14,500.54	\$14,500.54	\$14,500.54	100.0000
<b>Totals</b>	<b>14,500.00</b>		<b>0.108846</b>	<b>0.10885</b>	<b>0.10885</b>	<b>\$14,500.54</b>	<b>\$14,500.54</b>	<b>\$14,500.54</b>	<b>100.0000</b>

Given under my hand and the official seal of my office this 11th day of April, 2019

  
 \_\_\_\_\_  
**Chuck R. Venvertloh, County Clerk**

## FINAL Tax Computation Report Adams County


Taxing District 5P02 - BEVERLY PARK DISTRICT

Equalization Factor 1.0000

Property Type	Total EAV	Rate Setting EAV	Other Values	
Farm	5,593,745	5,593,745	EZ Value Abated	0
Residential	1,094,080	1,094,080	EZ Tax Abated	\$0.00
Commercial	148,200	148,200	New Property	167,590
Industrial	1	1	TIF Increment	0
Mineral	0	0		
State Railroad	0	0		
Local Railroad	0	0		
<b>County Total</b>	<b>6,836,026</b>	<b>6,836,026</b>		
<b>Total + Overlap</b>	<b>6,836,026</b>	<b>6,836,026</b>		

Fund/Name	Levy Request	Maximum Rate	Calc'ed Rate	Actual Rate	Certified Rate	Total Extension	Total Extension After TIF & EZ	Total Extension w/Overlaps	Percent
001 GENERAL CORP (TWP PARK)	3,400.00	0.10000	0.049737	0.04974	0.04974	\$3,400.24	\$3,400.24	\$3,400.24	100.0000
<b>Totals</b>	<b>3,400.00</b>		<b>0.049737</b>	<b>0.04974</b>	<b>0.04974</b>	<b>\$3,400.24</b>	<b>\$3,400.24</b>	<b>\$3,400.24</b>	<b>100.0000</b>

Given under my hand and the official seal of my office this 11th day of April, 2019

  
 \_\_\_\_\_  
 Chuck R. Venvertloh, County Clerk

## FINAL Tax Computation Report Adams County

Taxing District 5P03 - QUINCY PARK DISTRICT

Equalization Factor 1.0000

Property Type	Total EAV	Rate Setting EAV
Farm	520,200	520,200
Residential	461,069,749	460,444,984
Commercial	197,826,784	182,920,044
Industrial	13,883,020	13,425,104
Mineral	0	0
State Railroad	1,653,032	1,653,032
Local Railroad	82,500	81,390
<b>County Total</b>	<b>675,035,285</b>	<b>659,044,754</b>
<b>Total + Overlap</b>	<b>675,035,285</b>	<b>659,044,754</b>

Other Values	
EZ Value Abated	8,642,090
EZ Tax Abated	\$52,393.54
New Property	4,144,060
TIF Increment	7,348,441

Fund/Name	Levy Request	Maximum Rate	Calc'ed Rate	Actual Rate	Certified Rate	Total Extension	Total Extension After TIF & EZ	Total Extension w/Overlaps	Percent
001 GENERAL CORP	850,625.00	0.12500	0.129069	0.12500	0.12500	\$843,794.11	\$823,805.94	\$823,805.94	20.6183
003 BONDS AND INTEREST 2012	102,374.00	0.00000	0.015534	0.01554	0.01570	\$105,980.54	\$103,470.03	\$103,470.03	2.5896
003-P-15-2 BONDS QCY PARK SE	919,050.00	0.00000	0.139452	0.13946	0.14086	\$950,854.70	\$928,330.44	\$928,330.44	23.2343
003-S-19 BONDS QCY PARK SER	493,609.47	0.57500	0.074898	0.07490	0.07565	\$510,664.19	\$498,567.36	\$498,567.36	12.4781
005 PENSION/I.M.R.F.	180,000.00	0.00000	0.027312	0.02732	0.02732	\$184,419.64	\$180,051.03	\$180,051.03	4.5063
014 POLICE PROTECTION	170,125.00	0.02500	0.025814	0.02500	0.02500	\$168,758.82	\$164,761.19	\$164,761.19	4.1236
027 AUDIT	11,500.00	0.00000	0.001745	0.00175	0.00175	\$11,813.12	\$11,533.28	\$11,533.28	0.2887
035 TORT JUDGEMENT/LIABILIT	350,000.00	0.00000	0.053107	0.05311	0.05311	\$358,511.24	\$350,018.67	\$350,018.67	8.7603
047 SOCIAL SECURITY	155,000.00	0.00000	0.023519	0.02352	0.02352	\$158,768.30	\$155,007.33	\$155,007.33	3.8795
060 UNEMPLOYMENT INS	55,000.00	0.00000	0.008345	0.00835	0.00835	\$56,365.45	\$55,030.24	\$55,030.24	1.3773
107 HISTORICAL MUSEUM	204,150.00	0.03000	0.030977	0.03000	0.03000	\$202,510.59	\$197,713.43	\$197,713.43	4.9484
122 RECREATION	510,375.00	0.07500	0.077442	0.07500	0.07500	\$506,276.46	\$494,283.57	\$494,283.57	12.3709
125 PAVING & LIGHTING	34,025.00	0.00500	0.005163	0.00500	0.00500	\$33,751.76	\$32,952.24	\$32,952.24	0.8247
<b>Totals</b>	<b>4,035,833.47</b>		<b>0.612377</b>	<b>0.60395</b>	<b>0.60626</b>	<b>\$4,092,468.92</b>	<b>\$3,995,524.75</b>	<b>\$3,995,524.75</b>	<b>100.0000</b>

Given under my hand and the official seal of my office this 11th day of April, 2019

  
 \_\_\_\_\_  
 Chuck R. Venvertloh, County Clerk

## FINAL Tax Computation Report Adams County

Taxing District 6L01 - CAMP POINT LIBRARY

Equalization Factor 1.0000

Property Type	Total EAV	Rate Setting EAV	Other Values	
Farm	30,533,390	30,533,390	EZ Value Abated	0
Residential	21,775,768	21,775,768	EZ Tax Abated	\$0.00
Commercial	5,192,650	5,192,650	New Property	591,600
Industrial	20,704	20,704	TIF Increment	0
Mineral	0	0		
State Railroad	2,241,815	2,241,815		
Local Railroad	12,580	12,580		
<b>County Total</b>	<b>59,776,907</b>	<b>59,776,907</b>		
<b>Total + Overlap</b>	<b>59,776,907</b>	<b>59,776,907</b>		

Fund/Name	Levy Request	Maximum Rate	Calc'ed Rate	Actual Rate	Certified Rate	Total Extension	Total Extension After TIF & EZ	Total Extension w/Overlaps	Percent
001 GENERAL CORP	57,825.00	0.17000	0.096735	0.09674	0.09674	\$57,828.18	\$57,828.18	\$57,828.18	85.7472
035 TORT JUDGEMENT/LIABILIT	3,600.00	0.00000	0.006022	0.00603	0.00603	\$3,604.55	\$3,604.55	\$3,604.55	5.3448
047 SOCIAL SECURITY	5,500.00	0.00000	0.009201	0.00921	0.00921	\$5,505.45	\$5,505.45	\$5,505.45	8.1634
060 UNEMPLOYMENT INS	500.00	0.00000	0.000836	0.00084	0.00084	\$502.13	\$502.13	\$502.13	0.7446
<b>Totals</b>	<b>67,425.00</b>		<b>0.112794</b>	<b>0.11282</b>	<b>0.11282</b>	<b>\$67,440.31</b>	<b>\$67,440.31</b>	<b>\$67,440.31</b>	<b>100.0000</b>

Given under my hand and the official seal of my office this 11th day of April, 2019

  
 \_\_\_\_\_  
 Chuck R. Venvertloh, County Clerk

## FINAL Tax Computation Report Adams County

Taxing District 6L02 - CLAYTON LIBRARY

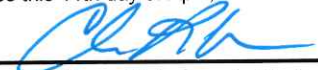
Equalization Factor 1.0000

Property Type	Total EAV	Rate Setting EAV
Farm	18,563,290	18,563,290
Residential	6,649,991	6,649,991
Commercial	1,099,780	1,099,780
Industrial	216	216
Mineral	0	0
State Railroad	207,315	207,315
Local Railroad	24,310	24,310
<b>County Total</b>	<b>26,544,902</b>	<b>26,544,902</b>
<b>Total + Overlap</b>	<b>26,544,902</b>	<b>26,544,902</b>

Other Values	
EZ Value Abated	0
EZ Tax Abated	\$0.00
New Property	229,360
TIF Increment	0

Fund/Name	Levy Request	Maximum Rate	Calc'ed Rate	Actual Rate	Certified Rate	Total Extension	Total Extension After TIF & EZ	Total Extension w/Overlaps	Percent
001 GENERAL CORP	39,403.75	0.25000	0.148442	0.14845	0.14845	\$39,405.91	\$39,405.91	\$39,405.91	82.9376
035 TORT JUDGEMENT/LIABILIT	2,136.79	0.00000	0.008050	0.00806	0.00806	\$2,139.52	\$2,139.52	\$2,139.52	4.5030
047 SOCIAL SECURITY	4,642.73	0.00000	0.017490	0.01750	0.01750	\$4,645.36	\$4,645.36	\$4,645.36	9.7771
060 UNEMPLOYMENT INS	1,321.40	0.00000	0.004978	0.00498	0.00498	\$1,321.94	\$1,321.94	\$1,321.94	2.7823
<b>Totals</b>	<b>47,504.67</b>		<b>0.178960</b>	<b>0.17899</b>	<b>0.17899</b>	<b>\$47,512.73</b>	<b>\$47,512.73</b>	<b>\$47,512.73</b>	<b>100.0000</b>

Given under my hand and the official seal of my office this 11th day of April, 2019

  
 \_\_\_\_\_  
 Chuck R. Venvertloh, County Clerk



## FINAL Tax Computation Report Adams County


Taxing District 6L03 - FOUR STAR LIBRARY

Equalization Factor 1.0000

Property Type	Total EAV	Rate Setting EAV	Other Values		Overlapping County	Overlap EAV
Farm	39,874,416	39,874,416	EZ Value Abated	0	Hancock County	717,770
Residential	33,352,115	33,352,115	EZ Tax Abated	\$0.00	<b>Total</b>	<b>717,770</b>
Commercial	6,087,120	6,087,120	New Property	1,204,350	<i>* denotes use of estimated EAV</i>	
Industrial	18,960	18,960	TIF Increment	0		
Mineral	0	0				
State Railroad	260,860	260,860				
Local Railroad	3,180	3,180				
<b>County Total</b>	<b>79,596,651</b>	<b>79,596,651</b>				
<b>Total + Overlap</b>	<b>80,314,421</b>	<b>80,314,421</b>				

Fund/Name	Levy Request	Maximum Rate	Calc'ed Rate	Actual Rate	Certified Rate	Total Extension	Total Extension After TIF & EZ	Total Extension w/Overlaps	Percent
001 GENERAL CORP	131,200.00	0.22000	0.163358	0.16336	0.16336	\$130,029.09	\$130,029.09	\$131,201.64	88.9422
005 PENSION/I.M.R.F.	6,800.00	0.00000	0.008467	0.00847	0.00847	\$6,741.84	\$6,741.84	\$6,802.63	4.6115
035 TORT JUDGEMENT/LIABILIT	3,500.00	0.00000	0.004358	0.00436	0.00436	\$3,470.41	\$3,470.41	\$3,501.71	2.3738
047 SOCIAL SECURITY	6,000.00	0.00000	0.007471	0.00748	0.00748	\$5,953.83	\$5,953.83	\$6,007.52	4.0725
<b>Totals</b>	<b>147,500.00</b>		<b>0.183654</b>	<b>0.18367</b>	<b>0.18367</b>	<b>\$146,195.17</b>	<b>\$146,195.17</b>	<b>\$147,513.50</b>	<b>100.0000</b>

Given under my hand and the official seal of my office this 11th day of April, 2019

  
 \_\_\_\_\_  
 Chuck R. Venvertloh, County Clerk

## FINAL Tax Computation Report Adams County

Taxing District 6L04 - G W C PUBLIC LIBRARY			Equalization Factor 1.0000			
Property Type	Total EAV	Rate Setting EAV	Other Values		Overlapping County	Overlap EAV
Farm	12,370,050	12,370,050	EZ Value Abated	0	Hancock County	44,054,725
Residential	6,170,003	6,170,003	EZ Tax Abated	\$0.00	McDonough County	6,444,561
Commercial	1,346,260	1,346,260	New Property	178,990	Schuyler County	*29,189,708
Industrial	9,269	9,269	TIF Increment	0	<b>Total</b>	<b>79,688,994</b>
Mineral	0	0			<i>* denotes use of estimated EAV</i>	
State Railroad	1,154,847	1,154,847				
Local Railroad	30,090	30,090				
<b>County Total</b>	<b>21,080,519</b>	<b>21,080,519</b>				
<b>Total + Overlap</b>	<b>100,769,513</b>	<b>100,769,513</b>				

Fund/Name	Levy Request	Maximum Rate	Calc'ed Rate	Actual Rate	Certified Rate	Total Extension	Total Extension After TIF & EZ	Total Extension w/Overlaps	Percent
001 GENERAL CORP	145,980.00	0.15000	0.144865	0.14487	0.14487	\$30,539.35	\$30,539.35	\$145,984.79	81.4517
005 PENSION/I.M.R.F.	6,229.00	0.00000	0.006181	0.00619	0.00619	\$1,304.88	\$1,304.88	\$6,237.63	3.4803
010 BUILDING & MAINTENANCE	19,464.00	0.02000	0.019315	0.01932	0.01932	\$4,072.76	\$4,072.76	\$19,468.67	10.8625
047 SOCIAL SECURITY	6,426.00	0.00000	0.006377	0.00638	0.00638	\$1,344.94	\$1,344.94	\$6,429.09	3.5871
060 UNEMPLOYMENT INS	600.00	0.00000	0.000595	0.00060	0.00060	\$126.48	\$126.48	\$604.62	0.3373
062 WORKERS COMPENSATION	500.00	0.00000	0.000496	0.00050	0.00050	\$105.40	\$105.40	\$503.85	0.2811
<b>Totals</b>	<b>179,199.00</b>		<b>0.177829</b>	<b>0.17786</b>	<b>0.17786</b>	<b>\$37,493.81</b>	<b>\$37,493.81</b>	<b>\$179,228.65</b>	<b>100.0000</b>

Given under my hand and the official seal of my office this 11th day of April, 2019


---

 Chuck R. Venvertloh, County Clerk

# FINAL Tax Computation Report Adams County

Taxing District 6L05 - TWPS OF THE QCY AREA LIBRARY

Equalization Factor 1.0000

Property Type	Total EAV	Rate Setting EAV	Other Values	
Farm	26,874,734	26,811,394	EZ Value Abated	19,709,440
Residential	193,593,689	193,593,689	EZ Tax Abated	\$25,025.09
Commercial	36,964,119	31,665,079	New Property	16,382,030
Industrial	45,261,210	30,914,150	TIF Increment	0
Mineral	0	0		
State Railroad	2,468,564	2,468,564		
Local Railroad	13,470	13,470		
<b>County Total</b>	<b>305,175,786</b>	<b>285,466,346</b>		
<b>Total + Overlap</b>	<b>305,175,786</b>	<b>285,466,346</b>		

Fund/Name	Levy Request	Maximum Rate	Calc'ed Rate	Actual Rate	Certified Rate	Total Extension	Total Extension After TIF & EZ	Total Extension w/Overlaps	Percent
001 GENERAL CORP	362,439.00	0.15000	0.126964	0.12697	0.12697	\$387,481.70	\$362,456.62	\$362,456.62	100.0000
<b>Totals</b>	<b>362,439.00</b>		<b>0.126964</b>	<b>0.12697</b>	<b>0.12697</b>	<b>\$387,481.70</b>	<b>\$362,456.62</b>	<b>\$362,456.62</b>	<b>100.0000</b>

Given under my hand and the official seal of my office this 11th day of April, 2019

  
 \_\_\_\_\_  
 Chuck R. Venvertloh, County Clerk

# FINAL Tax Computation Report Adams County

Taxing District 7C01 - JOHN WOOD COMM COLLEGE			Equalization Factor 1.0000			
Property Type	Total EAV	Rate Setting EAV	Other Values		Overlapping County	Overlap EAV
Farm	187,645,161	187,581,821	EZ Value Abated	28,351,530	Brown County	*94,088,911
Residential	773,390,830	772,766,065	EZ Tax Abated	\$120,275.70	Calhoun County	*8,885,824
Commercial	252,098,258	231,892,478	New Property	24,494,640	Cass County	*1,475,890
Industrial	59,194,619	44,389,643	TIF Increment	7,348,441	Hancock County	33,132,807
Mineral	89,600	89,600			Morgan County	*20,974,806
State Railroad	8,107,254	8,107,254			Pike County	*241,153,316
Local Railroad	166,130	165,020			Schuyler County	*11,372,473
<b>County Total</b>	<b>1,280,691,852</b>	<b>1,244,991,881</b>			Scott County	*23,559,592
<b>Total + Overlap</b>	<b>1,715,335,471</b>	<b>1,679,635,500</b>			<b>Total</b>	<b>434,643,619</b>

*\* denotes use of estimated EAV*

Fund/Name	Levy Request	Maximum Rate	Calc'ed Rate	Actual Rate	Certified Rate	Total Extension	Total Extension After TIF & EZ	Total Extension w/Overlaps	Percent
003 BONDS AND INTEREST	489,412.50	0.00000	0.029138	0.02914	0.02944	\$377,035.68	\$366,525.61	\$494,484.69	6.9397
003--GO18 BONDS JWCC SERIE	457,800.00	0.00000	0.027256	0.02726	0.02754	\$352,702.54	\$342,870.76	\$462,571.62	6.4918
027 AUDIT	36,000.00	0.00500	0.002143	0.00215	0.00215	\$27,534.87	\$26,767.33	\$36,112.16	0.5068
035 TORT JUDGEMENT/LIABILIT'	899,800.00	0.00000	0.053571	0.05358	0.05358	\$686,194.69	\$667,066.65	\$899,948.70	12.6299
035A PROPERTY & CASUALTY IN	50,000.00	0.00000	0.002977	0.00298	0.00298	\$38,164.62	\$37,100.76	\$50,053.14	0.7024
060 UNEMPLOYMENT INS	50,000.00	0.00000	0.002977	0.00298	0.00298	\$38,164.62	\$37,100.76	\$50,053.14	0.7024
062 WORKERS COMPENSATION	46,000.00	0.00000	0.002739	0.00274	0.00274	\$35,090.96	\$34,112.78	\$46,022.01	0.6459
136 OPERATIONS & MAINTENAN	844,250.00	0.05000	0.050264	0.05000	0.05000	\$640,345.93	\$622,495.94	\$839,817.75	11.7861
141 HEALTH & SAFETY	0.00	0.05000	0.000000	0.00000	0.00000	\$0.00	\$0.00	\$0.00	0.0000
143 MEDICARE	195,000.00	0.00000	0.011610	0.01162	0.01162	\$148,816.39	\$144,668.06	\$195,173.65	2.7391
149 STATEWIDE AVERAGE ADDI'	1,117,787.00	0.06620	0.066549	0.06620	0.06620	\$847,818.01	\$824,184.62	\$1,111,918.70	15.6047
159 EDUCATIONAL PURPOSES	2,954,875.00	0.17500	0.175924	0.17500	0.17500	\$2,241,210.74	\$2,178,735.79	\$2,939,362.12	41.2512
<b>Totals</b>	<b>7,140,924.50</b>		<b>0.425148</b>	<b>0.42365</b>	<b>0.42423</b>	<b>\$5,433,079.05</b>	<b>\$5,281,629.06</b>	<b>\$7,125,517.68</b>	<b>100.0000</b>

Given under my hand and the official seal of my office this 11th day of April, 2019

  
\_\_\_\_\_  
Chuck R. Venvertloh, County Clerk



# FINAL Tax Computation Report Adams County

Taxing District 7U01 - SCHOOL DISTRICT 1 PAYSON


Equalization Factor 1.0000

Property Type	Total EAV	Rate Setting EAV
Farm	27,604,986	27,604,986
Residential	29,198,241	29,198,241
Commercial	1,945,720	1,945,720
Industrial	17	17
Mineral	89,600	89,600
State Railroad	120,820	120,820
Local Railroad	0	0
<b>County Total</b>	<b>58,959,384</b>	<b>58,959,384</b>
<b>Total + Overlap</b>	<b>58,959,384</b>	<b>58,959,384</b>

Other Values	
EZ Value Abated	0
EZ Tax Abated	\$0.00
New Property	826,890
TIF Increment	0

Fund/Name	Levy Request	Maximum Rate	Calc'ed Rate	Actual Rate	Certified Rate	Total Extension	Total Extension After TIF & EZ	Total Extension w/Overlaps	Percent
002 EDUCATION	1,160,239.00	1.97000	1.967862	1.96787	1.96787	\$1,160,244.03	\$1,160,244.03	\$1,160,244.03	42.8929
003 BONDS AND INTEREST	272,802.00	0.00000	0.462695	0.46270	0.46733	\$275,534.89	\$275,534.89	\$275,534.89	10.1862
003-1-12A BONDS SCHOOL 1 SEI	0.00	0.00000	0.000000	0.00000	0.00000	\$0.00	\$0.00	\$0.00	0.0000
004 OPER, BLDG & MAINT	294,477.00	0.50000	0.499457	0.49946	0.49946	\$294,478.54	\$294,478.54	\$294,478.54	10.8865
005 PENSION/I.M.R.F.	80,007.00	0.00000	0.135699	0.13570	0.13570	\$80,007.88	\$80,007.88	\$80,007.88	2.9578
030 TRANSPORTATION	117,791.00	0.20000	0.199783	0.19979	0.19979	\$117,794.95	\$117,794.95	\$117,794.95	4.3547
031 WORKING CASH	29,448.00	0.05000	0.049946	0.04995	0.04995	\$29,450.21	\$29,450.21	\$29,450.21	1.0887
032 FIRE PREV/SFTY/ENERGY/S	29,448.00	0.05000	0.049946	0.04995	0.04995	\$29,450.21	\$29,450.21	\$29,450.21	1.0887
033 SPECIAL EDUCATION	23,558.00	0.04000	0.039956	0.03996	0.03996	\$23,560.17	\$23,560.17	\$23,560.17	0.8710
035 TORT JUDGEMENT/LIABILIT'	550,000.00	0.00000	0.932846	0.93285	0.93285	\$550,002.61	\$550,002.61	\$550,002.61	20.3329
047 SOCIAL SECURITY	115,009.00	0.00000	0.195065	0.19507	0.19507	\$115,012.07	\$115,012.07	\$115,012.07	4.2519
057 LEASE/PURCHASE/RENTAL	29,448.00	0.05000	0.049946	0.04995	0.04995	\$29,450.21	\$29,450.21	\$29,450.21	1.0887
<b>Totals</b>	<b>2,702,227.00</b>		<b>4.583201</b>	<b>4.58325</b>	<b>4.58788</b>	<b>\$2,704,985.77</b>	<b>\$2,704,985.77</b>	<b>\$2,704,985.77</b>	<b>100.0000</b>

Given under my hand and the official seal of my office this 11th day of April, 2019

  
 \_\_\_\_\_  
 Chuck R. Venvertloh, County Clerk



## FINAL Tax Computation Report Adams County


Taxing District 7U03 - SCHOOL DISTRICT 2 LIBERTY

Equalization Factor 1.0000

Property Type	Total EAV	Rate Setting EAV	Other Values		Overlapping County	Overlap EAV
Farm	35,073,975	35,073,975	EZ Value Abated	0	Pike County	*22,640
Residential	30,997,533	30,997,533	EZ Tax Abated	\$0.00	<b>Total</b>	<b>22,640</b>
Commercial	2,794,665	2,794,665	New Property	1,019,890	<i>* denotes use of estimated EAV</i>	
Industrial	188,113	188,113	TIF Increment	0		
Mineral	0	0				
State Railroad	0	0				
Local Railroad	0	0				
<b>County Total</b>	<b>69,054,286</b>	<b>69,054,286</b>				
<b>Total + Overlap</b>	<b>69,076,926</b>	<b>69,076,926</b>				

Fund/Name	Levy Request	Maximum Rate	Calc'ed Rate	Actual Rate	Certified Rate	Total Extension	Total Extension After TIF & EZ	Total Extension w/Overlaps	Percent
002 EDUCATION	1,288,000.00	1.84000	1.864588	1.84000	1.84000	\$1,270,598.86	\$1,270,598.86	\$1,271,015.44	46.4526
003 BONDS AND INTEREST	124,948.00	0.00000	0.180882	0.18089	0.18270	\$126,162.18	\$126,162.18	\$126,203.54	4.6124
004 OPER, BLDG & MAINT	350,000.00	0.50000	0.506682	0.50000	0.50000	\$345,271.43	\$345,271.43	\$345,384.63	12.6230
005 PENSION/I.M.R.F.	28,770.00	0.00000	0.041649	0.04165	0.04165	\$28,761.11	\$28,761.11	\$28,770.54	1.0515
030 TRANSPORTATION	140,000.00	0.20000	0.202673	0.20000	0.20000	\$138,108.57	\$138,108.57	\$138,153.85	5.0492
031 WORKING CASH	35,000.00	0.05000	0.050668	0.05000	0.05000	\$34,527.14	\$34,527.14	\$34,538.46	1.2623
032 FIRE PREV/SFTY/ENERGY/S	35,000.00	0.05000	0.050668	0.05000	0.05000	\$34,527.14	\$34,527.14	\$34,538.46	1.2623
033 SPECIAL EDUCATION	28,000.00	0.04000	0.040535	0.04000	0.04000	\$27,621.71	\$27,621.71	\$27,630.77	1.0098
035 TORT JUDGEMENT/LIABILIT	575,470.00	0.00000	0.833086	0.83309	0.83309	\$575,284.35	\$575,284.35	\$575,472.96	21.0322
047 SOCIAL SECURITY	119,910.00	0.00000	0.173589	0.17359	0.17359	\$119,871.34	\$119,871.34	\$119,910.64	4.3824
057 LEASE/PURCHASE/RENTAL	35,000.00	0.05000	0.050668	0.05000	0.05000	\$34,527.14	\$34,527.14	\$34,538.46	1.2623
<b>Totals</b>	<b>2,760,098.00</b>		<b>3.995688</b>	<b>3.95922</b>	<b>3.96103</b>	<b>\$2,735,260.97</b>	<b>\$2,735,260.97</b>	<b>\$2,736,157.75</b>	<b>100.0000</b>

Given under my hand and the official seal of my office this 11th day of April, 2019

  
 \_\_\_\_\_  
 Chuck R. Venvertloh, County Clerk

## FINAL Tax Computation Report Adams County

Taxing District 7U04 - SCHOOL DISTRICT 3 CAMP PT


Equalization Factor 1.0000

Property Type	Total EAV	Rate Setting EAV
Farm	55,755,630	55,755,630
Residential	34,210,772	34,210,772
Commercial	7,638,690	7,638,690
Industrial	20,920	20,920
Mineral	0	0
State Railroad	3,447,462	3,447,462
Local Railroad	66,980	66,980
<b>County Total</b>	<b>101,140,454</b>	<b>101,140,454</b>
<b>Total + Overlap</b>	<b>101,140,454</b>	<b>101,140,454</b>

Other Values	
EZ Value Abated	0
EZ Tax Abated	\$0.00
New Property	923,450
TIF Increment	0

Fund/Name	Levy Request	Maximum Rate	Calc'ed Rate	Actual Rate	Certified Rate	Total Extension	Total Extension After TIF & EZ	Total Extension w/Overlaps	Percent
002 EDUCATION	1,833,642.58	1.84000	1.812967	1.81297	1.81297	\$1,833,646.09	\$1,833,646.09	\$1,833,646.09	50.5783
004 OPER, BLDG & MAINT	498,272.54	0.50000	0.492654	0.49266	0.49266	\$498,278.56	\$498,278.56	\$498,278.56	13.7443
005 PENSION/I.M.R.F.	155,807.96	0.00000	0.154051	0.15406	0.15406	\$155,816.98	\$155,816.98	\$155,816.98	4.2980
030 TRANSPORTATION	208,459.22	0.20000	0.206109	0.20000	0.20000	\$202,280.91	\$202,280.91	\$202,280.91	5.5796
031 WORKING CASH	49,826.55	0.05000	0.049265	0.04927	0.04927	\$49,831.90	\$49,831.90	\$49,831.90	1.3745
032 FIRE PREV/SFTY/ENERGY/S	49,826.55	0.05000	0.049265	0.04927	0.04927	\$49,831.90	\$49,831.90	\$49,831.90	1.3745
033 SPECIAL EDUCATION	39,862.64	0.04000	0.039413	0.03942	0.03942	\$39,869.57	\$39,869.57	\$39,869.57	1.0997
035 TORT JUDGEMENT/LIABILIT	613,744.06	0.00000	0.606824	0.60683	0.60683	\$613,750.62	\$613,750.62	\$613,750.62	16.9294
047 SOCIAL SECURITY	155,807.96	0.00000	0.154051	0.15406	0.15406	\$155,816.98	\$155,816.98	\$155,816.98	4.2980
057 LEASE/PURCHASE/RENTAL	26,228.85	0.05000	0.025933	0.02594	0.02594	\$26,235.83	\$26,235.83	\$26,235.83	0.7237
<b>Totals</b>	<b>3,631,478.91</b>		<b>3.590532</b>	<b>3.58448</b>	<b>3.58448</b>	<b>\$3,625,359.34</b>	<b>\$3,625,359.34</b>	<b>\$3,625,359.34</b>	<b>100.0000</b>

Given under my hand and the official seal of my office this 11th day of April, 2019

  
 \_\_\_\_\_  
 Chuck R. Venvertloh, County Clerk

# FINAL Tax Computation Report Adams County

Taxing District 7U05 - SCHOOL DISTRICT 4 MENDON

Equalization Factor 1.0000

Property Type	Total EAV	Rate Setting EAV
Farm	39,792,106	39,792,106
Residential	33,431,235	33,431,235
Commercial	6,087,120	6,087,120
Industrial	18,960	18,960
Mineral	0	0
State Railroad	260,860	260,860
Local Railroad	3,180	3,180
<b>County Total</b>	<b>79,593,461</b>	<b>79,593,461</b>
<b>Total + Overlap</b>	<b>80,311,231</b>	<b>80,311,231</b>


Other Values	
EZ Value Abated	0
EZ Tax Abated	\$0.00
New Property	1,204,350
TIF Increment	0

Overlapping County	Overlap EAV
Hancock County	717,770
<b>Total</b>	<b>717,770</b>

*\* denotes use of estimated EAV*

Fund/Name	Levy Request	Maximum Rate	Calc'ed Rate	Actual Rate	Certified Rate	Total Extension	Total Extension After TIF & EZ	Total Extension w/Overlaps	Percent
002 EDUCATION	1,600,000.00	1.95000	1.992249	1.95000	1.95000	\$1,552,072.49	\$1,552,072.49	\$1,566,069.00	41.6511
003 BONDS AND INTEREST	444,175.00	0.00000	0.553067	0.55307	0.55861	\$444,617.03	\$444,617.03	\$448,626.57	11.9316
004 OPER, BLDG & MAINT	415,000.00	0.50000	0.516740	0.50000	0.50000	\$397,967.31	\$397,967.31	\$401,556.16	10.6798
005 PENSION/I.M.R.F.	110,000.00	0.00000	0.136967	0.13697	0.13697	\$109,019.16	\$109,019.16	\$110,002.29	2.9256
030 TRANSPORTATION	165,000.00	0.20000	0.205451	0.20000	0.20000	\$159,186.92	\$159,186.92	\$160,622.46	4.2719
031 WORKING CASH	42,000.00	0.05000	0.052297	0.05000	0.05000	\$39,796.73	\$39,796.73	\$40,155.62	1.0680
032 FIRE PREV/SFTY/ENERGY/S	42,000.00	0.05000	0.052297	0.05000	0.05000	\$39,796.73	\$39,796.73	\$40,155.62	1.0680
033 SPECIAL EDUCATION	35,000.00	0.04000	0.043581	0.04000	0.04000	\$31,837.38	\$31,837.38	\$32,124.49	0.8544
035 TORT JUDGEMENT/LIABILIT	810,500.00	0.00000	1.009199	1.00920	1.00920	\$803,257.21	\$803,257.21	\$810,500.94	21.5560
047 SOCIAL SECURITY	110,000.00	0.00000	0.136967	0.13697	0.13697	\$109,019.16	\$109,019.16	\$110,002.29	2.9256
057 LEASE/PURCHASE/RENTAL	42,000.00	0.05000	0.052297	0.05000	0.05000	\$39,796.73	\$39,796.73	\$40,155.62	1.0680
<b>Totals</b>	<b>3,815,675.00</b>		<b>4.751112</b>	<b>4.67621</b>	<b>4.68175</b>	<b>\$3,726,366.85</b>	<b>\$3,726,366.85</b>	<b>\$3,759,971.06</b>	<b>100.0000</b>

Given under my hand and the official seal of my office this 11th day of April, 2019

  
 \_\_\_\_\_  
 Chuck R. Venvertloh, County Clerk



# FINAL Tax Computation Report Adams County

Taxing District 7U06 - SCHOOL DISTRICT 172 QUINCY


Equalization Factor 1.0000

Property Type	Total EAV	Rate Setting EAV
Farm	23,245,164	23,181,824
Residential	645,156,789	644,532,024
Commercial	233,632,063	213,426,283
Industrial	58,957,340	44,152,364
Mineral	0	0
State Railroad	4,121,596	4,121,596
Local Railroad	95,970	94,860
<b>County Total</b>	<b>965,208,922</b>	<b>929,508,951</b>
<b>Total + Overlap</b>	<b>965,208,922</b>	<b>929,508,951</b>

Other Values	
EZ Value Abated	28,351,530
EZ Tax Abated	\$1,120,781.40
New Property	20,443,560
TIF Increment	7,348,441

Fund/Name	Levy Request	Maximum Rate	Calc'ed Rate	Actual Rate	Certified Rate	Total Extension	Total Extension After TIF & EZ	Total Extension w/Overlaps	Percent
002 EDUCATION	17,546,240.00	1.84000	1.887689	1.84000	1.84000	\$17,759,844.16	\$17,102,964.69	\$17,102,964.69	46.5452
003 BONDS AND INTEREST	413,978.00	0.00000	0.044537	0.04454	0.04499	\$434,247.49	\$418,186.08	\$418,186.08	1.1381
003-GO-201 BONDS - GO 2019	571,143.06	0.00000	0.061446	0.06145	0.06207	\$599,105.18	\$576,946.21	\$576,946.21	1.5701
003-S-14 BONDS 172 SERIES 20'	354,506.00	0.00000	0.038139	0.03814	0.03853	\$371,895.00	\$358,139.80	\$358,139.80	0.9747
003-S-15 BONDS 172 SERIES 20'	311,731.00	0.00000	0.033537	0.03354	0.03388	\$327,012.78	\$314,917.63	\$314,917.63	0.8570
003-S-16 BONDS 172 SERIES 20'	1,661,988.00	0.00000	0.178803	0.17881	0.18060	\$1,743,167.31	\$1,678,693.16	\$1,678,693.16	4.5685
003A BONDS 172 SERIES 2017	1,071,144.00	0.00000	0.115238	0.11524	0.11640	\$1,123,503.18	\$1,081,948.42	\$1,081,948.42	2.9445
003B BONDS 172 SERIES 2018	1,821,672.50	0.00000	0.195982	0.19599	0.19796	\$1,910,727.58	\$1,840,055.92	\$1,840,055.92	5.0076
004 OPER, BLDG & MAINT	4,768,000.00	0.50000	0.512959	0.50000	0.50000	\$4,826,044.61	\$4,647,544.75	\$4,647,544.75	12.6481
005 PENSION/I.M.R.F.	1,250,000.00	0.00000	0.134480	0.13449	0.13449	\$1,298,109.48	\$1,250,096.59	\$1,250,096.59	3.4021
030 TRANSPORTATION	1,907,200.00	0.20000	0.205184	0.20000	0.20000	\$1,930,417.84	\$1,859,017.90	\$1,859,017.90	5.0592
031 WORKING CASH	476,800.00	0.05000	0.051296	0.05000	0.05000	\$482,604.46	\$464,754.48	\$464,754.48	1.2648
032 FIRE PREV/SFTY/ENERGY/S	476,800.00	0.05000	0.051296	0.05000	0.05000	\$482,604.46	\$464,754.48	\$464,754.48	1.2648
033 SPECIAL EDUCATION	381,440.00	0.04000	0.041037	0.04000	0.04000	\$386,083.57	\$371,803.58	\$371,803.58	1.0118
035 TORT JUDGEMENT/LIABILIT'	2,350,277.00	0.00000	0.252852	0.25286	0.25286	\$2,440,627.28	\$2,350,356.33	\$2,350,356.33	6.3964
047 SOCIAL SECURITY	1,500,000.00	0.00000	0.161376	0.16138	0.16138	\$1,557,654.16	\$1,500,041.54	\$1,500,041.54	4.0823
057 LEASE/PURCHASE/RENTAL	476,800.00	0.05000	0.051296	0.05000	0.05000	\$482,604.46	\$464,754.48	\$464,754.48	1.2648
<b>Totals</b>	<b>37,339,719.56</b>		<b>4.017147</b>	<b>3.94644</b>	<b>3.95316</b>	<b>\$38,156,253.00</b>	<b>\$36,744,976.04</b>	<b>\$36,744,976.04</b>	<b>100.0000</b>

Given under my hand and the official seal of my office this 11th day of April, 2019



\_\_\_\_\_  
Chuck R. Venvertloh, County Clerk

# FINAL Tax Computation Report Adams County

Taxing District 7U07 - SCHOOL DISTRICT 337 SE

Equalization Factor 1.0000

Property Type	Total EAV	Rate Setting EAV	Other Values		Overlapping County	Overlap EAV
Farm	5,711,100	5,711,100	EZ Value Abated	0	Hancock County	42,224,689
Residential	384,990	384,990	EZ Tax Abated	\$0.00	McDonough County	6,432,042
Commercial	0	0	New Property	76,500	Schuyler County	*13,876,753
Industrial	9,269	9,269	TIF Increment	0	<b>Total</b>	<b>62,533,484</b>
Mineral	0	0			<i>* denotes use of estimated EAV</i>	
State Railroad	156,516	156,516				
Local Railroad	0	0				
<b>County Total</b>	<b>6,261,875</b>	<b>6,261,875</b>				
<b>Total + Overlap</b>	<b>68,795,359</b>	<b>68,795,359</b>				

Fund/Name	Levy Request	Maximum Rate	Calc'ed Rate	Actual Rate	Certified Rate	Total Extension	Total Extension After TIF & EZ	Total Extension w/Overlaps	Percent
002 EDUCATION	1,656,000.00	2.30000	2.407139	2.30000	2.30000	\$144,023.13	\$144,023.13	\$1,582,293.26	57.6516
004 OPER, BLDG & MAINT	360,000.00	0.50000	0.523291	0.50000	0.50000	\$31,309.38	\$31,309.38	\$343,976.80	12.5330
005 PENSION/I.M.R.F.	75,000.00	0.00000	0.109019	0.10902	0.10902	\$6,826.70	\$6,826.70	\$75,000.70	2.7327
030 TRANSPORTATION	144,000.00	0.20000	0.209316	0.20000	0.20000	\$12,523.75	\$12,523.75	\$137,590.72	5.0132
031 WORKING CASH	36,000.00	0.05000	0.052329	0.05000	0.05000	\$3,130.94	\$3,130.94	\$34,397.68	1.2533
032 FIRE PREV/SFTY/ENERGY/S	36,000.00	0.05000	0.052329	0.05000	0.05000	\$3,130.94	\$3,130.94	\$34,397.68	1.2533
033 SPECIAL EDUCATION	28,800.00	0.04000	0.041863	0.04000	0.04000	\$2,504.75	\$2,504.75	\$27,518.14	1.0026
035 TORT JUDGEMENT/LIABILIT'	400,000.00	0.00000	0.581435	0.58144	0.58144	\$36,409.05	\$36,409.05	\$400,003.74	14.5743
047 SOCIAL SECURITY	75,000.00	0.00000	0.109019	0.10902	0.10902	\$6,826.70	\$6,826.70	\$75,000.70	2.7327
057 LEASE/PURCHASE/RENTAL	36,000.00	0.05000	0.052329	0.05000	0.05000	\$3,130.94	\$3,130.94	\$34,397.68	1.2533
<b>Totals</b>	<b>2,846,800.00</b>		<b>4.138069</b>	<b>3.98948</b>	<b>3.98948</b>	<b>\$249,816.28</b>	<b>\$249,816.28</b>	<b>\$2,744,577.10</b>	<b>100.0000</b>

Given under my hand and the official seal of my office this 11th day of April, 2019

  
 \_\_\_\_\_  
 Chuck R. Venvertloh, County Clerk



## FINAL Tax Computation Report Adams County


Taxing District 7U08 - SCHOOL DISTRICT 4 GR/PRY

Equalization Factor 1.0000

Property Type	Total EAV	Rate Setting EAV	Other Values		Overlapping County	Overlap EAV
Farm	28,560	28,560	EZ Value Abated	0	Pike County	*40,871,044
Residential	0	0	EZ Tax Abated	\$0.00	<b>Total</b>	<b>40,871,044</b>
Commercial	0	0	New Property	0	<i>* denotes use of estimated EAV</i>	
Industrial	0	0	TIF Increment	0		
Mineral	0	0				
State Railroad	0	0				
Local Railroad	0	0				
<b>County Total</b>	<b>28,560</b>	<b>28,560</b>				
<b>Total + Overlap</b>	<b>40,899,604</b>	<b>40,899,604</b>				

Fund/Name	Levy Request	Maximum Rate	Calc'ed Rate	Actual Rate	Certified Rate	Total Extension	Total Extension After TIF & EZ	Total Extension w/Overlaps	Percent
002 EDUCATION	791,931.00	1.84000	1.936280	1.84000	1.84000	\$525.50	\$525.50	\$752,552.71	32.4397
003 BONDS AND INTEREST	370,631.25	0.00000	0.906198	0.90620	0.91527	\$261.40	\$261.40	\$374,341.81	16.1365
003-GO GENERAL OBLIGATION F	119,255.91	0.00000	0.291582	0.29159	0.29451	\$84.11	\$84.11	\$120,453.42	5.1922
004 OPER, BLDG & MAINT	247,478.00	0.57500	0.605087	0.57500	0.57500	\$164.22	\$164.22	\$235,172.72	10.1375
005 PENSION/I.M.R.F.	68,500.00	0.00000	0.167483	0.16749	0.16749	\$47.84	\$47.84	\$68,502.75	2.9532
030 TRANSPORTATION	86,079.00	0.20000	0.210464	0.20000	0.20000	\$57.12	\$57.12	\$81,799.21	3.5261
031 WORKING CASH	21,520.00	0.05000	0.052617	0.05000	0.05000	\$14.28	\$14.28	\$20,449.80	0.8815
032 FIRE PREV/SFTY/ENERGY/S	21,520.00	0.05000	0.052617	0.05000	0.05000	\$14.28	\$14.28	\$20,449.80	0.8815
033 SPECIAL EDUCATION	17,216.00	0.04000	0.042093	0.04000	0.04000	\$11.42	\$11.42	\$16,359.84	0.7050
035 TORT JUDGEMENT/LIABILIT	540,800.00	0.00000	1.322262	1.32227	1.32227	\$377.64	\$377.64	\$540,803.19	23.3121
047 SOCIAL SECURITY	68,500.00	0.00000	0.167483	0.16749	0.16749	\$47.84	\$47.84	\$68,502.75	2.9532
057 LEASE/PURCHASE/RENTAL	21,520.00	0.05000	0.052617	0.05000	0.05000	\$14.28	\$14.28	\$20,449.80	0.8815
<b>Totals</b>	<b>2,374,951.16</b>		<b>5.806783</b>	<b>5.66004</b>	<b>5.67203</b>	<b>\$1,619.93</b>	<b>\$1,619.93</b>	<b>\$2,319,837.80</b>	<b>100.0000</b>

Given under my hand and the official seal of my office this 11th day of April, 2019


  
 \_\_\_\_\_  
 Chuck R. Venvertloh, County Clerk

# FINAL Tax Computation Report Adams County

Taxing District 7U09 - SCHOOL DISTRICT 12 WESTERN			Equalization Factor 1.0000			
Property Type	Total EAV	Rate Setting EAV	Other Values		Overlapping County	Overlap EAV
Farm	433,640	433,640	EZ Value Abated	0	Pike County	*55,642,886
Residential	11,270	11,270	EZ Tax Abated	\$0.00	<b>Total</b>	<b>55,642,886</b>
Commercial	0	0	New Property	0	<i>* denotes use of estimated EAV</i>	
Industrial	0	0	TIF Increment	0		
Mineral	0	0				
State Railroad	0	0				
Local Railroad	0	0				
<b>County Total</b>	<b>444,910</b>	<b>444,910</b>				
<b>Total + Overlap</b>	<b>56,087,796</b>	<b>56,087,796</b>				

Fund/Name	Levy Request	Maximum Rate	Calc'ed Rate	Actual Rate	Certified Rate	Total Extension	Total Extension After TIF & EZ	Total Extension w/Overlaps	Percent
002 EDUCATION	1,287,116.00	2.12510	2.294824	2.12510	2.12510	\$9,454.78	\$9,454.78	\$1,191,921.75	39.8005
003 BONDS AND INTEREST	182,321.00	0.00000	0.325064	0.32507	0.328333	\$1,460.77	\$1,460.77	\$184,153.06	6.1492
003-GO GENERAL OBLIGATION E	275,710.00	0.00000	0.491569	0.49157	0.49649	\$2,208.93	\$2,208.93	\$278,470.30	9.2986
004 OPER, BLDG & MAINT	302,836.00	0.50000	0.539932	0.50000	0.50000	\$2,224.55	\$2,224.55	\$280,438.98	9.3644
005 PENSION/I.M.R.F.	116,000.00	0.00000	0.206819	0.20682	0.20682	\$920.16	\$920.16	\$116,000.78	3.8735
030 TRANSPORTATION	121,134.00	0.20000	0.215972	0.20000	0.20000	\$889.82	\$889.82	\$112,175.59	3.7458
031 WORKING CASH	30,283.00	0.05000	0.053992	0.05000	0.05000	\$222.46	\$222.46	\$28,043.90	0.9365
032 FIRE PREV/SFTY/ENERGY/S	30,283.00	0.05000	0.053992	0.05000	0.05000	\$222.46	\$222.46	\$28,043.90	0.9365
033 SPECIAL EDUCATION	24,226.00	0.04000	0.043193	0.04000	0.04000	\$177.96	\$177.96	\$22,435.12	0.7491
035 TORT JUDGEMENT/LIABILIT	600,000.00	0.00000	1.069751	1.06976	1.06976	\$4,759.47	\$4,759.47	\$600,004.81	20.0353
047 SOCIAL SECURITY	125,000.00	0.00000	0.222865	0.22287	0.22287	\$991.57	\$991.57	\$125,002.87	4.1741
057 LEASE/PURCHASE/RENTAL	30,283.00	0.05000	0.053992	0.05000	0.05000	\$222.46	\$222.46	\$28,043.90	0.9365
<b>Totals</b>	<b>3,125,192.00</b>		<b>5.571965</b>	<b>5.33119</b>	<b>5.33937</b>	<b>\$23,755.39</b>	<b>\$23,755.39</b>	<b>\$2,994,734.96</b>	<b>100.0000</b>

Given under my hand and the official seal of my office this 11th day of April, 2019

  
 \_\_\_\_\_  
 Chuck R. Venvertloh, County Clerk

## FINAL Tax Computation Report Adams County


Taxing District 8F01 - BARRY FIRE

Equalization Factor 1.0000

Property Type	Total EAV	Rate Setting EAV	Other Values		Overlapping County	Overlap EAV
Farm	1,660,450	1,660,450	EZ Value Abated	0	Pike County	*27,666,212
Residential	112,940	112,940	EZ Tax Abated	\$0.00	<b>Total</b>	<b>27,666,212</b>
Commercial	0	0	New Property	21,000	<i>* denotes use of estimated EAV</i>	
Industrial	0	0	TIF Increment	0		
Mineral	0	0				
State Railroad	0	0				
Local Railroad	0	0				
<b>County Total</b>	<b>1,773,390</b>	<b>1,773,390</b>				
<b>Total + Overlap</b>	<b>29,439,602</b>	<b>29,439,602</b>				

Fund/Name	Levy Request	Maximum Rate	Calc'ed Rate	Actual Rate	Certified Rate	Total Extension	Total Extension After TIF & EZ	Total Extension w/Overlaps	Percent
001 GENERAL CORP	33,282.65	0.30000	0.113054	0.11306	0.11306	\$2,004.99	\$2,004.99	\$33,284.41	100.0000
<b>Totals</b>	<b>33,282.65</b>		<b>0.113054</b>	<b>0.11306</b>	<b>0.11306</b>	<b>\$2,004.99</b>	<b>\$2,004.99</b>	<b>\$33,284.41</b>	<b>100.0000</b>

Given under my hand and the official seal of my office this 11th day of April, 2019


  
 \_\_\_\_\_  
 Chuck R. Venvertloh, County Clerk

## FINAL Tax Computation Report Adams County

Taxing District 8F02 - BAYLIS FIRE			Equalization Factor 1.0000		Overlap EAV	
Property Type	Total EAV	Rate Setting EAV	Other Values		Overlapping County	
Farm	1,110,520	1,110,520	EZ Value Abated	0	Pike County	*7,361,800
Residential	4,270	4,270	EZ Tax Abated	\$0.00	<b>Total</b>	<b>7,361,800</b>
Commercial	0	0	New Property	9,900	<i>* denotes use of estimated EAV</i>	
Industrial	0	0	TIF Increment	0		
Mineral	0	0				
State Railroad	0	0				
Local Railroad	0	0				
<b>County Total</b>	<b>1,114,790</b>	<b>1,114,790</b>				
<b>Total + Overlap</b>	<b>8,476,590</b>	<b>8,476,590</b>				

Fund/Name	Levy Request	Maximum Rate	Calc'ed Rate	Actual Rate	Certified Rate	Total Extension	Total Extension After TIF & EZ	Total Extension w/Overlaps	Percent
001 GENERAL CORP	19,215.00	0.30000	0.226683	0.22669	0.22669	\$2,527.12	\$2,527.12	\$19,215.58	82.7698
035 TORT JUDGEMENT/LIABILIT	4,000.00	0.00000	0.047189	0.04719	0.04719	\$526.07	\$526.07	\$4,000.10	17.2302
<b>Totals</b>	<b>23,215.00</b>		<b>0.273872</b>	<b>0.27388</b>	<b>0.27388</b>	<b>\$3,053.19</b>	<b>\$3,053.19</b>	<b>\$23,215.68</b>	<b>100.0000</b>

Given under my hand and the official seal of my office this 11th day of April, 2019

  
 \_\_\_\_\_  
 Chuck R. Venvertloh, County Clerk



## FINAL Tax Computation Report Adams County


Taxing District 8F03 - BOWEN FIRE

Equalization Factor 1.0000

Property Type	Total EAV	Rate Setting EAV	Other Values		Overlapping County	Overlap EAV
Farm	5,294,460	5,294,460	EZ Value Abated	0	Hancock County	19,370,439
Residential	363,580	363,580	EZ Tax Abated	\$0.00	<b>Total</b>	<b>19,370,439</b>
Commercial	0	0	New Property	200	<i>* denotes use of estimated EAV</i>	
Industrial	3,208	3,208	TIF Increment	0		
Mineral	0	0				
State Railroad	0	0				
Local Railroad	6,710	6,710				
<b>County Total</b>	<b>5,667,958</b>	<b>5,667,958</b>				
<b>Total + Overlap</b>	<b>25,038,397</b>	<b>25,038,397</b>				

Fund/Name	Levy Request	Maximum Rate	Calc'ed Rate	Actual Rate	Certified Rate	Total Extension	Total Extension After TIF & EZ	Total Extension w/Overlaps	Percent
001 GENERAL CORP	43,685.98	0.30000	0.174476	0.17448	0.17448	\$9,889.45	\$9,889.45	\$43,687.00	83.6835
027 AUDIT	169.50	0.00500	0.000677	0.00068	0.00068	\$38.54	\$38.54	\$170.26	0.3261
035 TORT JUDGEMENT/LIABILIT	8,346.57	0.00000	0.033335	0.03334	0.03334	\$1,889.70	\$1,889.70	\$8,347.80	15.9904
<b>Totals</b>	<b>52,202.05</b>		<b>0.208488</b>	<b>0.20850</b>	<b>0.20850</b>	<b>\$11,817.69</b>	<b>\$11,817.69</b>	<b>\$52,205.06</b>	<b>100.0000</b>

Given under my hand and the official seal of my office this 11th day of April, 2019

  
 \_\_\_\_\_  
 Chuck R. Venvertloh, County Clerk



# FINAL Tax Computation Report Adams County

Taxing District 8F04 - CAMP POINT FIRE


Equalization Factor 1.0000

Property Type	Total EAV	Rate Setting EAV
Farm	15,032,680	15,032,680
Residential	15,500,959	15,500,959
Commercial	4,012,700	4,012,700
Industrial	20,537	20,537
Mineral	0	0
State Railroad	1,114,623	1,114,623
Local Railroad	0	0
<b>County Total</b>	<b>35,681,499</b>	<b>35,681,499</b>
<b>Total + Overlap</b>	<b>35,681,499</b>	<b>35,681,499</b>

Other Values	
EZ Value Abated	0
EZ Tax Abated	\$0.00
New Property	364,880
TIF Increment	0

Fund/Name	Levy Request	Maximum Rate	Calc'ed Rate	Actual Rate	Certified Rate	Total Extension	Total Extension After TIF & EZ	Total Extension w/Overlaps	Percent
001 GENERAL CORP	91,106.82	0.30000	0.255334	0.25534	0.25534	\$91,109.14	\$91,109.14	\$91,109.14	100.0000
<b>Totals</b>	<b>91,106.82</b>		<b>0.255334</b>	<b>0.25534</b>	<b>0.25534</b>	<b>\$91,109.14</b>	<b>\$91,109.14</b>	<b>\$91,109.14</b>	<b>100.0000</b>

Given under my hand and the official seal of my office this 11th day of April, 2019

  
 \_\_\_\_\_  
 Chuck R. Venvertloh, County Clerk

# FINAL Tax Computation Report Adams County

Taxing District 8F05 - CENTRAL FIRE


Equalization Factor 1.0000

Property Type	Total EAV	Rate Setting EAV
Farm	19,298,790	19,298,790
Residential	17,706,458	17,706,458
Commercial	1,718,230	1,718,230
Industrial	187,057	187,057
Mineral	0	0
State Railroad	1,014,610	1,014,610
Local Railroad	0	0
<b>County Total</b>	<b>39,925,145</b>	<b>39,925,145</b>
<b>Total + Overlap</b>	<b>39,925,145</b>	<b>39,925,145</b>

Other Values	
EZ Value Abated	0
EZ Tax Abated	\$0.00
New Property	306,170
TIF Increment	0

Fund/Name	Levy Request	Maximum Rate	Calc'ed Rate	Actual Rate	Certified Rate	Total Extension	Total Extension After TIF & EZ	Total Extension w/Overlaps	Percent
001 GENERAL CORP	112,056.00	0.30000	0.280665	0.28067	0.28067	\$112,057.90	\$112,057.90	\$112,057.90	100.0000
<b>Totals</b>	<b>112,056.00</b>		<b>0.280665</b>	<b>0.28067</b>	<b>0.28067</b>	<b>\$112,057.90</b>	<b>\$112,057.90</b>	<b>\$112,057.90</b>	<b>100.0000</b>

Given under my hand and the official seal of my office this 11th day of April, 2019

  
 \_\_\_\_\_  
 Chuck R. Venvertloh, County Clerk

# FINAL Tax Computation Report Adams County


Taxing District 8F06 - CLAYTON FIRE

Equalization Factor 1.0000

Property Type	Total EAV	Rate Setting EAV	Other Values	Overlapping County	Overlap EAV
Farm	11,043,610	11,043,610	EZ Value Abated	Brown County	*1,505,420
Residential	4,989,441	4,989,441	EZ Tax Abated	<b>Total</b>	<b>1,505,420</b>
Commercial	718,130	718,130	New Property	<i>* denotes use of estimated EAV</i>	
Industrial	216	216	TIF Increment		
Mineral	0	0			
State Railroad	0	0			
Local Railroad	9,400	9,400			
<b>County Total</b>	<b>16,760,797</b>	<b>16,760,797</b>			
<b>Total + Overlap</b>	<b>18,266,217</b>	<b>18,266,217</b>			

Fund/Name	Levy Request	Maximum Rate	Calc'ed Rate	Actual Rate	Certified Rate	Total Extension	Total Extension After TIF & EZ	Total Extension w/Overlaps	Percent
001 GENERAL CORP	59,498.00	0.30000	0.325727	0.30000	0.30000	\$50,282.39	\$50,282.39	\$54,798.65	89.2485
035 TORT JUDGEMENT/LIABILIT	6,600.00	0.00000	0.036132	0.03614	0.03614	\$6,057.35	\$6,057.35	\$6,601.41	10.7515
<b>Totals</b>	<b>66,098.00</b>		<b>0.361859</b>	<b>0.33614</b>	<b>0.33614</b>	<b>\$56,339.74</b>	<b>\$56,339.74</b>	<b>\$61,400.06</b>	<b>100.0000</b>

Given under my hand and the official seal of my office this 11th day of April, 2019

  
 \_\_\_\_\_  
 Chuck R. Venvertloh, County Clerk

# FINAL Tax Computation Report Adams County


Taxing District 8F07 - GOLDEN FIRE

Equalization Factor 1.0000

Property Type	Total EAV	Rate Setting EAV	Other Values		Overlapping County	Overlap EAV
Farm	21,178,230	21,178,230	EZ Value Abated	0	Schuyler County	*3,329,779
Residential	8,571,733	8,571,733	EZ Tax Abated	\$0.00	<b>Total</b>	<b>3,329,779</b>
Commercial	2,106,680	2,106,680	New Property	345,360	<i>* denotes use of estimated EAV</i>	
Industrial	0	0	TIF Increment	0		
Mineral	0	0				
State Railroad	1,500,831	1,500,831				
Local Railroad	50,870	50,870				
<b>County Total</b>	<b>33,408,344</b>	<b>33,408,344</b>				
<b>Total + Overlap</b>	<b>36,738,123</b>	<b>36,738,123</b>				

Fund/Name	Levy Request	Maximum Rate	Calc'ed Rate	Actual Rate	Certified Rate	Total Extension	Total Extension After TIF & EZ	Total Extension w/Overlaps	Percent
001 GENERAL CORP	67,935.71	0.30000	0.184919	0.18492	0.18492	\$61,778.71	\$61,778.71	\$67,936.14	86.2943
035 TORT JUDGEMENT/LIABILIT	10,789.21	0.00000	0.029368	0.02937	0.02937	\$9,812.03	\$9,812.03	\$10,789.99	13.7057
<b>Totals</b>	<b>78,724.92</b>		<b>0.214287</b>	<b>0.21429</b>	<b>0.21429</b>	<b>\$71,590.74</b>	<b>\$71,590.74</b>	<b>\$78,726.13</b>	<b>100.0000</b>

Given under my hand and the official seal of my office this 11th day of April, 2019



\_\_\_\_\_  
Chuck R. Venvertloh, County Clerk

## FINAL Tax Computation Report Adams County

Taxing District 8F08 - LIBERTY FIRE


Equalization Factor 1.0000

Property Type	Total EAV	Rate Setting EAV
Farm	26,106,235	26,106,235
Residential	17,574,047	17,574,047
Commercial	2,029,215	2,029,215
Industrial	1,223	1,223
Mineral	0	0
State Railroad	0	0
Local Railroad	0	0
<b>County Total</b>	<b>45,710,720</b>	<b>45,710,720</b>
<b>Total + Overlap</b>	<b>45,710,720</b>	<b>45,710,720</b>

Other Values	
EZ Value Abated	0
EZ Tax Abated	\$0.00
New Property	771,660
TIF Increment	0

Fund/Name	Levy Request	Maximum Rate	Calc'ed Rate	Actual Rate	Certified Rate	Total Extension	Total Extension After TIF & EZ	Total Extension w/Overlaps	Percent
001 GENERAL CORP	116,680.00	0.30000	0.255257	0.25526	0.25526	\$116,681.18	\$116,681.18	\$116,681.18	100.0000
<b>Totals</b>	<b>116,680.00</b>		<b>0.255257</b>	<b>0.25526</b>	<b>0.25526</b>	<b>\$116,681.18</b>	<b>\$116,681.18</b>	<b>\$116,681.18</b>	<b>100.0000</b>

Given under my hand and the official seal of my office this 11th day of April, 2019

  
 \_\_\_\_\_  
 Chuck R. Venvertloh, County Clerk



## FINAL Tax Computation Report Adams County


Taxing District 8F09 - LIMA-TIOGA FIRE

Equalization Factor 1.0000

Property Type	Total EAV	Rate Setting EAV	Other Values		Overlapping County	Overlap EAV
Farm	6,003,105	6,003,105	EZ Value Abated	0	Hancock County	10,081,839
Residential	3,260,110	3,260,110	EZ Tax Abated	\$0.00	<b>Total</b>	<b>10,081,839</b>
Commercial	2,488,180	2,488,180	New Property	79,200	<i>* denotes use of estimated EAV</i>	
Industrial	1,444	1,444	TIF Increment	0		
Mineral	0	0				
State Railroad	0	0				
Local Railroad	0	0				
<b>County Total</b>	<b>11,752,839</b>	<b>11,752,839</b>				
<b>Total + Overlap</b>	<b>21,834,678</b>	<b>21,834,678</b>				

Fund/Name	Levy Request	Maximum Rate	Calc'ed Rate	Actual Rate	Certified Rate	Total Extension	Total Extension After TIF & EZ	Total Extension w/Overlaps	Percent
001 GENERAL CORP	49,600.00	0.30000	0.227162	0.22717	0.22717	\$26,698.92	\$26,698.92	\$49,601.84	100.0000
<b>Totals</b>	<b>49,600.00</b>		<b>0.227162</b>	<b>0.22717</b>	<b>0.22717</b>	<b>\$26,698.92</b>	<b>\$26,698.92</b>	<b>\$49,601.84</b>	<b>100.0000</b>

Given under my hand and the official seal of my office this 11th day of April, 2019



**Chuck R. Venvertloh, County Clerk**

## FINAL Tax Computation Report Adams County


Taxing District 8F10 - LORAIN FIRE

Equalization Factor 1.0000

Property Type	Total EAV	Rate Setting EAV	Other Values	
Farm	5,117,260	5,117,260	EZ Value Abated	0
Residential	3,013,330	3,013,330	EZ Tax Abated	\$0.00
Commercial	346,590	346,590	New Property	453,320
Industrial	13,352	13,352	TIF Increment	0
Mineral	0	0		
State Railroad	0	0		
Local Railroad	0	0		
<b>County Total</b>	<b>8,490,532</b>	<b>8,490,532</b>		
<b>Total + Overlap</b>	<b>8,490,532</b>	<b>8,490,532</b>		

Fund/Name	Levy Request	Maximum Rate	Calc'ed Rate	Actual Rate	Certified Rate	Total Extension	Total Extension After TIF & EZ	Total Extension w/Overlaps	Percent
001 GENERAL CORP	22,435.00	0.30000	0.264236	0.26424	0.26424	\$22,435.38	\$22,435.38	\$22,435.38	88.2035
035 TORT JUDGEMENT/LIABILIT	3,000.00	0.00000	0.035334	0.03534	0.03534	\$3,000.55	\$3,000.55	\$3,000.55	11.7965
<b>Totals</b>	<b>25,435.00</b>		<b>0.299570</b>	<b>0.29958</b>	<b>0.29958</b>	<b>\$25,435.93</b>	<b>\$25,435.93</b>	<b>\$25,435.93</b>	<b>100.0000</b>

Given under my hand and the official seal of my office this 11th day of April, 2019

  
 \_\_\_\_\_  
 Chuck R. Venvertloh, County Clerk

# FINAL Tax Computation Report Adams County

Taxing District 8F11 - MENDON FIRE

Equalization Factor 1.0000

Property Type	Total EAV	Rate Setting EAV
Farm	12,504,625	12,504,625
Residential	11,806,305	11,806,305
Commercial	1,327,760	1,327,760
Industrial	4,821	4,821
Mineral	0	0
State Railroad	91,988	91,988
Local Railroad	3,180	3,180
<b>County Total</b>	<b>25,738,679</b>	<b>25,738,679</b>
<b>Total + Overlap</b>	<b>25,738,679</b>	<b>25,738,679</b>

Other Values	
EZ Value Abated	0
EZ Tax Abated	\$0.00
New Property	191,730
TIF Increment	0

Fund/Name	Levy Request	Maximum Rate	Calc'ed Rate	Actual Rate	Certified Rate	Total Extension	Total Extension After TIF & EZ	Total Extension w/Overlaps	Percent
001 GENERAL CORP	54,000.00	0.30000	0.209801	0.20981	0.20981	\$54,002.32	\$54,002.32	\$54,002.32	100.0000
<b>Totals</b>	<b>54,000.00</b>		<b>0.209801</b>	<b>0.20981</b>	<b>0.20981</b>	<b>\$54,002.32</b>	<b>\$54,002.32</b>	<b>\$54,002.32</b>	<b>100.0000</b>

Given under my hand and the official seal of my office this 11th day of April, 2019

  
 \_\_\_\_\_  
 Chuck R. Venvertloh, County Clerk

## FINAL Tax Computation Report Adams County

Taxing District 8F12 - PAYSON-FALL CR FIRE


Equalization Factor 1.0000

Property Type	Total EAV	Rate Setting EAV
Farm	23,619,825	23,619,825
Residential	20,463,591	20,463,591
Commercial	1,631,600	1,631,600
Industrial	17	17
Mineral	89,600	89,600
State Railroad	120,820	120,820
Local Railroad	0	0
<b>County Total</b>	<b>45,925,453</b>	<b>45,925,453</b>
<b>Total + Overlap</b>	<b>45,925,453</b>	<b>45,925,453</b>

Other Values	
EZ Value Abated	0
EZ Tax Abated	\$0.00
New Property	610,010
TIF Increment	0

Fund/Name	Levy Request	Maximum Rate	Calc'ed Rate	Actual Rate	Certified Rate	Total Extension	Total Extension After TIF & EZ	Total Extension w/Overlaps	Percent
001 GENERAL CORP	122,643.00	0.30000	0.267048	0.26705	0.26705	\$122,643.92	\$122,643.92	\$122,643.92	88.0394
027 AUDIT	800.00	0.00500	0.001742	0.00175	0.00175	\$803.70	\$803.70	\$803.70	0.5769
035 TORT JUDGEMENT/LIABILIT	15,000.00	0.00000	0.032662	0.03267	0.03267	\$15,003.85	\$15,003.85	\$15,003.85	10.7705
047 SOCIAL SECURITY	850.00	0.00000	0.001851	0.00186	0.00186	\$854.21	\$854.21	\$854.21	0.6132
<b>Totals</b>	<b>139,293.00</b>		<b>0.303303</b>	<b>0.30333</b>	<b>0.30333</b>	<b>\$139,305.68</b>	<b>\$139,305.68</b>	<b>\$139,305.68</b>	<b>100.0000</b>

Given under my hand and the official seal of my office this 11th day of April, 2019

  
 \_\_\_\_\_  
 Chuck R. Venvertloh, County Clerk

## FINAL Tax Computation Report Adams County

Taxing District 8F13 - TRI-TOWNSHIP FIRE


Equalization Factor 1.0000

Property Type	Total EAV	Rate Setting EAV
Farm	27,918,376	27,918,376
Residential	197,063,517	197,063,517
Commercial	36,334,069	36,334,069
Industrial	45,074,320	45,074,320
Mineral	0	0
State Railroad	2,577,027	2,577,027
Local Railroad	13,470	13,470
<b>County Total</b>	<b>308,980,779</b>	<b>308,980,779</b>
<b>Total + Overlap</b>	<b>308,980,779</b>	<b>308,980,779</b>

Other Values	
EZ Value Abated	0
EZ Tax Abated	\$0.00
New Property	16,787,310
TIF Increment	0

Fund/Name	Levy Request	Maximum Rate	Calc'ed Rate	Actual Rate	Certified Rate	Total Extension	Total Extension After TIF & EZ	Total Extension w/Overlaps	Percent
001 GENERAL CORP	1,033,675.00	0.30000	0.334544	0.30000	0.30000	\$926,942.34	\$926,942.34	\$926,942.34	66.8702
013 FIREFIGHTERS PENSION	378,372.00	0.00000	0.122458	0.12246	0.12246	\$378,377.86	\$378,377.86	\$378,377.86	27.2964
027 AUDIT	9,300.00	0.00500	0.003010	0.00302	0.00302	\$9,331.22	\$9,331.22	\$9,331.22	0.6732
035 TORT JUDGEMENT/LIABILIT	71,500.00	0.00000	0.023141	0.02315	0.02315	\$71,529.05	\$71,529.05	\$71,529.05	5.1602
<b>Totals</b>	<b>1,492,847.00</b>		<b>0.483153</b>	<b>0.44863</b>	<b>0.44863</b>	<b>\$1,386,180.47</b>	<b>\$1,386,180.47</b>	<b>\$1,386,180.47</b>	<b>100.0000</b>

Given under my hand and the official seal of my office this 11th day of April, 2019

  
 \_\_\_\_\_  
 Chuck R. Venvertloh, County Clerk



## FINAL Tax Computation Report Adams County


Taxing District 8F14 - URSA FIRE

Equalization Factor 1.0000

Property Type	Total EAV	Rate Setting EAV	Other Values	
Farm	10,737,876	10,737,876	EZ Value Abated	0
Residential	11,850,340	11,850,340	EZ Tax Abated	\$0.00
Commercial	1,557,930	1,557,930	New Property	239,040
Industrial	5,404	5,404	TIF Increment	0
Mineral	0	0		
State Railroad	0	0		
Local Railroad	0	0		
<b>County Total</b>	<b>24,151,550</b>	<b>24,151,550</b>		
<b>Total + Overlap</b>	<b>24,151,550</b>	<b>24,151,550</b>		

Fund/Name	Levy Request	Maximum Rate	Calc'ed Rate	Actual Rate	Certified Rate	Total Extension	Total Extension After TIF & EZ	Total Extension w/Overlaps	Percent
001 GENERAL CORP	40,000.00	0.23000	0.165621	0.16563	0.16563	\$40,002.21	\$40,002.21	\$40,002.21	100.0000
<b>Totals</b>	<b>40,000.00</b>		<b>0.165621</b>	<b>0.16563</b>	<b>0.16563</b>	<b>\$40,002.21</b>	<b>\$40,002.21</b>	<b>\$40,002.21</b>	<b>100.0000</b>

Given under my hand and the official seal of my office this 11th day of April, 2019

  
 \_\_\_\_\_  
 Chuck R. Venvertloh, County Clerk

## FINAL Tax Computation Report Adams County


Taxing District 9S01 - CLAYTON SANITARY

Equalization Factor 1.0000

Property Type	Total EAV	Rate Setting EAV	Other Values	
Farm	51,330	51,330	EZ Value Abated	0
Residential	3,677,411	3,677,411	EZ Tax Abated	\$0.00
Commercial	583,230	583,230	New Property	10,840
Industrial	1	1	TIF Increment	0
Mineral	0	0		
State Railroad	0	0		
Local Railroad	1,610	1,610		
<b>County Total</b>	<b>4,313,582</b>	<b>4,313,582</b>		
<b>Total + Overlap</b>	<b>4,313,582</b>	<b>4,313,582</b>		

Fund/Name	Levy Request	Maximum Rate	Calc'ed Rate	Actual Rate	Certified Rate	Total Extension	Total Extension After TIF & EZ	Total Extension w/Overlaps	Percent
001 GENERAL CORP	3,400.00	0.08300	0.078821	0.07883	0.07883	\$3,400.40	\$3,400.40	\$3,400.40	100.0000
<b>Totals</b>	<b>3,400.00</b>		<b>0.078821</b>	<b>0.07883</b>	<b>0.07883</b>	<b>\$3,400.40</b>	<b>\$3,400.40</b>	<b>\$3,400.40</b>	<b>100.0000</b>

Given under my hand and the official seal of my office this 11th day of April, 2019

  
 \_\_\_\_\_  
 Chuck R. Venvertloh, County Clerk

## FINAL Tax Computation Report Adams County

Taxing District 9S02 - GOLDEN SANITARY

Equalization Factor 1.0000

Property Type	Total EAV	Rate Setting EAV	Other Values	
Farm	156,870	156,870	EZ Value Abated	0
Residential	4,800,013	4,800,013	EZ Tax Abated	\$0.00
Commercial	1,441,500	1,441,500	New Property	43,450
Industrial	0	0	TIF Increment	0
Mineral	0	0		
State Railroad	226,733	226,733		
Local Railroad	11,740	11,740		
<b>County Total</b>	<b>6,636,856</b>	<b>6,636,856</b>		
<b>Total + Overlap</b>	<b>6,636,856</b>	<b>6,636,856</b>		

Fund/Name	Levy Request	Maximum Rate	Calc'ed Rate	Actual Rate	Certified Rate	Total Extension	Total Extension After TIF & EZ	Total Extension w/Overlaps	Percent
001 GENERAL CORP	0.00	0.08300	0.000000	0.00000	0.00000	\$0.00	\$0.00	\$0.00	0.0000
<b>Totals</b>	<b>0.00</b>		<b>0.000000</b>	<b>0.00000</b>	<b>0.00000</b>	<b>\$0.00</b>	<b>\$0.00</b>	<b>\$0.00</b>	<b>0.0000</b>

Given under my hand and the official seal of my office this 11th day of April, 2019

  
 \_\_\_\_\_  
 Chuck R. Venvertloh, County Clerk

## FINAL Tax Computation Report Adams County

Taxing District 9S03 - MENDON SANITARY

Equalization Factor 1.0000

Property Type	Total EAV	Rate Setting EAV	Other Values	
Farm	305,380	305,380	EZ Value Abated	0
Residential	6,728,055	6,728,055	EZ Tax Abated	\$0.00
Commercial	1,116,940	1,116,940	New Property	28,730
Industrial	0	0	TIF Increment	0
Mineral	0	0		
State Railroad	0	0		
Local Railroad	0	0		
<b>County Total</b>	<b>8,150,375</b>	<b>8,150,375</b>		
<b>Total + Overlap</b>	<b>8,150,375</b>	<b>8,150,375</b>		

Fund/Name	Levy Request	Maximum Rate	Calc'ed Rate	Actual Rate	Certified Rate	Total Extension	Total Extension After TIF & EZ	Total Extension w/Overlaps	Percent
001 GENERAL CORP	0.00	0.08300	0.000000	0.00000	0.00000	\$0.00	\$0.00	\$0.00	0.0000
<b>Totals</b>	<b>0.00</b>		<b>0.000000</b>	<b>0.00000</b>	<b>0.00000</b>	<b>\$0.00</b>	<b>\$0.00</b>	<b>\$0.00</b>	<b>0.0000</b>

Given under my hand and the official seal of my office this 11th day of April, 2019

  
 \_\_\_\_\_  
 Chuck R. Venvertloh, County Clerk

## FINAL Tax Computation Report Adams County

Taxing District 9S04 - LIBERTY SANITARY


Equalization Factor 1.0000

Property Type	Total EAV	Rate Setting EAV
Farm	67,110	67,110
Residential	5,014,920	5,014,920
Commercial	1,087,340	1,087,340
Industrial	0	0
Mineral	0	0
State Railroad	0	0
Local Railroad	0	0
<b>County Total</b>	<b>6,169,370</b>	<b>6,169,370</b>
<b>Total + Overlap</b>	<b>6,169,370</b>	<b>6,169,370</b>

Other Values	
EZ Value Abated	0
EZ Tax Abated	\$0.00
New Property	6,820
TIF Increment	0

Fund/Name	Levy Request	Maximum Rate	Calc'ed Rate	Actual Rate	Certified Rate	Total Extension	Total Extension After TIF & EZ	Total Extension w/Overlaps	Percent
001 GENERAL CORP	0.00	0.08300	0.000000	0.00000	0.00000	\$0.00	\$0.00	\$0.00	0.0000
<b>Totals</b>	<b>0.00</b>		<b>0.000000</b>	<b>0.00000</b>	<b>0.00000</b>	<b>\$0.00</b>	<b>\$0.00</b>	<b>\$0.00</b>	<b>0.0000</b>

Given under my hand and the official seal of my office this 11th day of April 2019

  
 \_\_\_\_\_  
 Chuck R. Venvertloh, County Clerk



## FINAL Tax Computation Report Adams County


Taxing District 9SL01 - URSA STREET LIGHT

Equalization Factor 1.0000

Property Type	Total EAV	Rate Setting EAV	Other Values	
Farm	9,642,225	9,642,225	EZ Value Abated	0
Residential	11,737,580	11,737,580	EZ Tax Abated	\$0.00
Commercial	1,557,930	1,557,930	New Property	238,940
Industrial	5,404	5,404	TIF Increment	0
Mineral	0	0		
State Railroad	0	0		
Local Railroad	0	0		
<b>County Total</b>	<b>22,943,139</b>	<b>22,943,139</b>		
<b>Total + Overlap</b>	<b>22,943,139</b>	<b>22,943,139</b>		

Fund/Name	Levy Request	Maximum Rate	Calc'ed Rate	Actual Rate	Certified Rate	Total Extension	Total Extension After TIF & EZ	Total Extension w/Overlaps	Percent
001 GENERAL CORP	8,000.00	0.12500	0.034869	0.03487	0.03487	\$8,000.27	\$8,000.27	\$8,000.27	100.0000
<b>Totals</b>	<b>8,000.00</b>		<b>0.034869</b>	<b>0.03487</b>	<b>0.03487</b>	<b>\$8,000.27</b>	<b>\$8,000.27</b>	<b>\$8,000.27</b>	<b>100.0000</b>

Given under my hand and the official seal of my office this 11th day of April, 2019

  
 \_\_\_\_\_  
 Chuck R. Venvertloh, County Clerk

## FINAL Tax Computation Report Adams County

Taxing District 9SS4 - SS AREA 4 HIST QCY DIST

Equalization Factor 1.0000

Property Type	Total EAV	Rate Setting EAV	Other Values	
Farm	0	0	EZ Value Abated	496,430
Residential	68,390	63,530	EZ Tax Abated	\$1,140.30
Commercial	47,502,461	40,151,011	New Property	109,110
Industrial	1,723,160	1,541,984	TIF Increment	7,041,056
Mineral	0	0		
State Railroad	0	0		
Local Railroad	0	0		
<b>County Total</b>	<b>49,294,011</b>	<b>41,756,525</b>		
<b>Total + Overlap</b>	<b>49,294,011</b>	<b>41,756,525</b>		

Fund/Name	Levy Request	Maximum Rate	Calc'ed Rate	Actual Rate	Certified Rate	Total Extension	Total Extension After TIF & EZ	Total Extension w/Overlaps	Percent
023 SPECIAL SERVICE AREA	95,912.00	0.35000	0.229693	0.22970	0.22970	\$113,228.34	\$95,914.74	\$95,914.74	100.0000
<b>Totals</b>	<b>95,912.00</b>		<b>0.229693</b>	<b>0.22970</b>	<b>0.22970</b>	<b>\$113,228.34</b>	<b>\$95,914.74</b>	<b>\$95,914.74</b>	<b>100.0000</b>

Given under my hand and the official seal of my office this 11th day of April, 2019

  
 \_\_\_\_\_  
 Chuck R. Venvertloh, County Clerk

## FINAL Tax Computation Report Adams County


Taxing District 9T02 - CENTRAL BUSINESS DIST WEST

Equalization Factor 1.0000

Property Type	Total EAV	TIF Base EAV	Other Values	
Farm	0	0	EZ Value Abated	0
Residential	519,330	228,275	EZ Tax Abated	\$0.00
Commercial	10,467,740	4,644,800	New Property	0
Industrial	415,780	249,234	TIF Increment	6,500,213
Mineral	0	0		
State Railroad	219,672	0		
Local Railroad	0	0		
<b>County Total</b>	<b>11,622,522</b>	<b>5,122,309</b>		
<b>Total + Overlap</b>	<b>11,622,522</b>	<b>5,122,309</b>		

Fund/Name	Levy Request	Maximum Rate	Calc'ed Rate	Actual Rate	Certified Rate	Total Extension	Total Extension After TIF & EZ	Total Extension w/Overlaps	Percent
001 GENERAL CORP	0.00	0.00000	0.000000	0.00000	0.00000	\$0.00	\$463,531.18	\$463,531.18	100.0000
<b>Totals</b>	<b>0.00</b>		<b>0.000000</b>	<b>0.00000</b>	<b>0.00000</b>	<b>\$0.00</b>	<b>\$463,531.18</b>	<b>\$463,531.18</b>	<b>100.0000</b>

Given under my hand and the official seal of my office this 11th day of April, 2019

  
 \_\_\_\_\_  
 Chuck R. Venvertloh, County Clerk

## FINAL Tax Computation Report Adams County

Taxing District 9T03 - CENTRAL BUSINESS DIST EAST

Equalization Factor 1.0000

Property Type	Total EAV	TIF Base EAV	Other Values	
Farm	0	0	EZ Value Abated	0
Residential	101,590	81,510	EZ Tax Abated	\$0.00
Commercial	6,951,591	5,919,511	New Property	0
Industrial	306,240	291,610	TIF Increment	1,067,900
Mineral	0	0		
State Railroad	0	0		
Local Railroad	9,890	8,780		
<b>County Total</b>	<b>7,369,311</b>	<b>6,301,411</b>		
<b>Total + Overlap</b>	<b>7,369,311</b>	<b>6,301,411</b>		

Fund/Name	Levy Request	Maximum Rate	Calc'ed Rate	Actual Rate	Certified Rate	Total Extension	Total Extension After TIF & EZ	Total Extension w/Overlaps	Percent
001 GENERAL CORP	0.00	0.00000	0.000000	0.00000	0.00000	\$0.00	\$76,307.82	\$76,307.82	100.0000
<b>Totals</b>	<b>0.00</b>		<b>0.000000</b>	<b>0.00000</b>	<b>0.00000</b>	<b>\$0.00</b>	<b>\$76,307.82</b>	<b>\$76,307.82</b>	<b>100.0000</b>

Given under my hand and the official seal of my office this 11th day of April, 2019

  
 \_\_\_\_\_  
 Chuck R. Venvertloh, County Clerk