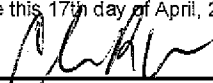



## FINAL Tax Computation Report Adams County

Taxing District 1A00 - COUNTY			Equalization Factor 1.0000	
Property Type	Total EAV	Rate Setting EAV	Other Values	
Farm	172,273,078	172,209,738	EZ Value Abated	21,332,460
Residential	753,812,694	753,110,979	EZ Tax Abated	\$168,417.62
Commercial	247,453,771	227,837,421	New Property	17,340,410
Industrial	50,398,434	42,333,188	TIF Increment	7,115,201
Mineral	93,310	93,310		
State Railroad	7,547,756	7,547,756		
Local Railroad	163,130	162,120		
<b>County Total</b>	<b>1,231,742,173</b>	<b>1,203,294,512</b>		
<b>Total + Overlap</b>	<b>1,231,742,173</b>	<b>1,203,294,512</b>		

Fund/Name	Levy Request	Maximum Rate	Calc'd Rate	Actual Rate	Certified Rate	Total Extension	Total Extension After TIF & EZ	Total Extension w/Overlaps	Percent
001 GENERAL CORP	2,800,000.00	0.27000	0.232695	0.23270	0.23270	\$2,866,264.04	\$2,800,066.33	\$2,800,066.33	29.4749
003 BONDS AND INTEREST	0.00	0.00000	0.000000	0.00000	0.00000	\$0.00	\$0.00	\$0.00	0.0000
003A BONDS & INTEREST	0.00	0.00000	0.000000	0.00000	0.00000	\$0.00	\$0.00	\$0.00	0.0000
005 PENSION/I.M.R.F.	1,425,878.00	0.00000	0.118498	0.11850	0.11850	\$1,459,614.48	\$1,425,904.00	\$1,425,904.00	15.0097
006 COUNTY HIGHWAY	1,077,593.00	0.10000	0.089554	0.08956	0.08956	\$1,103,148.29	\$1,077,670.56	\$1,077,670.56	11.3440
008 COUNTY BRIDGE/JOINT BRID	598,612.00	0.05000	0.049748	0.04975	0.04975	\$612,791.73	\$598,639.02	\$598,639.02	6.3015
020 TB CARE & TREATMENT	74,200.00	0.07500	0.006166	0.00617	0.00617	\$75,998.49	\$74,243.27	\$74,243.27	0.7815
021 FEDERAL AID MATCHING	538,797.00	0.05000	0.044777	0.04478	0.04478	\$551,574.15	\$538,835.28	\$538,835.28	5.6720
022 COUNTY HEALTH DEPARTMI	200,000.00	0.10000	0.016621	0.01663	0.01663	\$204,838.72	\$200,107.88	\$200,107.88	2.1064
035 TORT JUDGEMENT/LIABILIT	400,000.00	0.00000	0.033242	0.03325	0.03325	\$409,554.27	\$400,095.43	\$400,095.43	4.2116
047 SOCIAL SECURITY	1,025,075.00	0.00000	0.085189	0.08519	0.08519	\$1,049,321.16	\$1,025,086.59	\$1,025,086.59	10.7905
053 EXTENSION EDUCATION	134,000.00	0.05000	0.011136	0.01114	0.01114	\$137,216.08	\$134,047.01	\$134,047.01	1.4110
064 AMBULANCE	700,000.00	0.25000	0.058174	0.05818	0.05818	\$716,627.60	\$700,076.75	\$700,076.75	7.3693
106 DEVELOPMENTAL DISABILIT	525,000.00	0.10000	0.043630	0.04364	0.04364	\$537,532.28	\$525,117.73	\$525,117.73	5.5276
<b>Totals</b>	<b>9,499,155.00</b>		<b>0.789430</b>	<b>0.78949</b>	<b>0.78949</b>	<b>\$9,724,481.29</b>	<b>\$9,499,889.85</b>	<b>\$9,499,889.85</b>	<b>100.0000</b>

Given under my hand and the official seal of my office this 17th day of April, 2018

  
 \_\_\_\_\_  
 Chuck R. Venvertloh, County Clerk



## FINAL Tax Computation Report Adams County

Taxing District 3R01 - CLAYTON ROAD DIST

Equalization Factor 1.0000

Property Type	Total EAV	Rate Setting EAV
Farm	9,899,910	9,899,910
Residential	5,387,420	5,387,420
Commercial	906,120	906,120
Industrial	1	1
Mineral	0	0
State Railroad	192,943	192,943
Local Railroad	23,610	23,610
<b>County Total</b>	<b>16,410,004</b>	<b>16,410,004</b>
<b>Total + Overlap</b>	<b>16,410,004</b>	<b>16,410,004</b>

Other Values	
EZ Value Abated	0
EZ Tax Abated	\$0.00
New Property	1,246,770
TIF Increment	0

Road and Bridge Transfer

Municipality	Fund	Amount Extended
4B00 - VILLAGE OF CLAYTON	007	\$3,907.46
4E00 - VILLAGE OF GOLDEN	007	\$298.53
<b>Total</b>		<b>\$4,205.99</b>

Fund/Name	Levy Request	Maximum Rate	Calc'ed Rate	Actual Rate	Certified Rate	Total Extension	Total Extension After TIF & EZ	Total Extension w/Overlaps	Percent
007 GENERAL ROAD	30,000.00	0.20000	0.182815	0.18282	0.18282	\$30,000.77	\$30,000.77	\$30,000.77	39.6547
008 COUNTY BRIDGE/JOINT BRID	8,250.00	0.05000	0.050274	0.05000	0.05000	\$8,205.00	\$8,205.00	\$8,205.00	10.8453
009 PERMANENT ROAD	27,500.00	0.16700	0.167581	0.16700	0.16700	\$27,404.71	\$27,404.71	\$27,404.71	36.2232
010 EQUIPMENT & BUILDING	5,750.00	0.03500	0.035040	0.03500	0.03500	\$5,743.50	\$5,743.50	\$5,743.50	7.5917
035 TORT JUDGEMENT/LIABILITY	4,300.00	0.00000	0.026204	0.02621	0.02621	\$4,301.06	\$4,301.06	\$4,301.06	5.6851
<b>Totals</b>	<b>75,800.00</b>		<b>0.461914</b>	<b>0.46103</b>	<b>0.46103</b>	<b>\$75,655.04</b>	<b>\$75,655.04</b>	<b>\$75,655.04</b>	<b>100.0000</b>

Given under my hand and the official seal of my office this 17th day of April, 2018

  
 \_\_\_\_\_  
 Chuck R. Venvertloh, County Clerk



# FINAL Tax Computation Report Adams County

Taxing District 3R02 - NORTHEAST ROAD DIST			Equalization Factor 1.0000				
Property Type	Total EAV	Rate Setting EAV	Other Values		Road and Bridge Transfer		
Farm	8,694,940	8,694,940	EZ Value Abated	0	<u>Municipality</u>		
Residential	5,751,304	5,751,304	EZ Tax Abated	\$0.00		<u>Fund</u>	
Commercial	1,302,310	1,302,310	New Property	171,250	Amount Extended		
Industrial	0	0	TIF Increment	0	4E00 - VILLAGE OF GOLDEN	007	\$4,883.88
Mineral	0	0			4F00 - VILLAGE OF LAPRAIRIE	007	\$425.67
State Railroad	1,075,627	1,075,627			<b>Total</b>		<b>\$5,309.55</b>
Local Railroad	29,200	29,200					
<b>County Total</b>	<b>16,853,381</b>	<b>16,853,381</b>					
<b>Total + Overlap</b>	<b>16,853,381</b>	<b>16,853,381</b>					

Fund/Name	Levy Request	Maximum Rate	Calc'ed Rate	Actual Rate	Certified Rate	Total Extension	Total Extension After TIF & EZ	Total Extension w/Overlaps	Percent
007 GENERAL ROAD	27,700.00	0.16500	0.164359	0.16436	0.16436	\$27,700.22	\$27,700.22	\$27,700.22	39.3781
008 COUNTY BRIDGE/JOINT BRID	8,400.00	0.05000	0.049842	0.04985	0.04985	\$8,401.41	\$8,401.41	\$8,401.41	11.9433
009 PERMANENT ROAD	0.00	0.15000	0.150000	0.15000	0.15000	\$25,280.07	\$25,280.07	\$25,280.07	35.9376
010 EQUIPMENT & BUILDING	5,860.00	0.03500	0.034771	0.03478	0.03478	\$5,861.61	\$5,861.61	\$5,861.61	8.3327
035 TORT JUDGEMENT/LIABILIT	3,000.00	0.00000	0.017801	0.01781	0.01781	\$3,001.59	\$3,001.59	\$3,001.59	4.2670
047 SOCIAL SECURITY	98.00	0.00000	0.000582	0.00059	0.00059	\$99.43	\$99.43	\$99.43	0.1413
<b>Totals</b>	<b>45,058.00</b>		<b>0.417355</b>	<b>0.41739</b>	<b>0.41739</b>	<b>\$70,344.33</b>	<b>\$70,344.33</b>	<b>\$70,344.33</b>	<b>100.0000</b>

Given under my hand and the official seal of my office this 17th day of April, 2018



\_\_\_\_\_  
Chuck R. Venvertloh, County Clerk



## FINAL Tax Computation Report Adams County

Taxing District 3R03 - CAMP POINT ROAD DIST

Equalization Factor 1.0000

Property Type	Total EAV	Rate Setting EAV
Farm	9,819,380	9,819,380
Residential	13,448,613	13,448,613
Commercial	3,723,340	3,723,340
Industrial	19,977	19,977
Mineral	0	0
State Railroad	1,309,714	1,309,714
Local Railroad	0	0
<b>County Total</b>	<b>28,321,024</b>	<b>28,321,024</b>
<b>Total + Overlap</b>	<b>28,321,024</b>	<b>28,321,024</b>

Other Values	
EZ Value Abated	0
EZ Tax Abated	\$0.00
New Property	781,320
TIF Increment	0

Road and Bridge Transfer

Municipality	Fund	Amount Extended
4A00 - VILLAGE OF CAMP POINT	007	\$31,918.06
<b>Total</b>		<b>\$31,918.06</b>

Fund/Name	Levy Request	Maximum Rate	Calc'd Rate	Actual Rate	Certified Rate	Total Extension	Total Extension After TIF & EZ	Total Extension w/Overlaps	Percent
007 GENERAL ROAD	141,700.00	0.66000	0.500335	0.50034	0.50034	\$141,701.41	\$141,701.41	\$141,701.41	65.2479
008 COUNTY BRIDGE/JOINT BRI	14,250.00	0.05000	0.050316	0.05000	0.05000	\$14,160.51	\$14,160.51	\$14,160.51	6.5203
009 PERMANENT ROAD	0.00	0.16700	0.167000	0.16700	0.16700	\$47,296.11	\$47,296.11	\$47,296.11	21.7780
010 EQUIPMENT & BUILDING	9,950.00	0.03500	0.035133	0.03500	0.03500	\$9,912.36	\$9,912.36	\$9,912.36	4.5642
035 TORT JUDGEMENT/LIABILIT	3,550.00	0.00000	0.012535	0.01254	0.01254	\$3,551.46	\$3,551.46	\$3,551.46	1.6353
047 SOCIAL SECURITY	550.00	0.00000	0.001942	0.00195	0.00195	\$552.26	\$552.26	\$552.26	0.2543
<b>Totals</b>	<b>170,000.00</b>		<b>0.767261</b>	<b>0.76683</b>	<b>0.76683</b>	<b>\$217,174.11</b>	<b>\$217,174.11</b>	<b>\$217,174.11</b>	<b>100.0000</b>

Given under my hand and the official seal of my office this 17th day of April, 2018

\_\_\_\_\_  
Chuck R. Venvertloh, County Clerk



# FINAL Tax Computation Report Adams County

Taxing District 3R04 - HOUSTON ROAD DIST

Equalization Factor 1.0000

Property Type	Total EAV	Rate Setting EAV
Farm	9,746,910	9,746,910
Residential	1,010,410	1,010,410
Commercial	594,880	594,880
Industrial	0	0
Mineral	0	0
State Railroad	0	0
Local Railroad	12,200	12,200
<b>County Total</b>	<b>11,364,400</b>	<b>11,364,400</b>
<b>Total + Overlap</b>	<b>11,364,400</b>	<b>11,364,400</b>

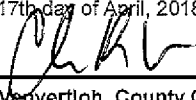
Other Values	
EZ Value Abated	0
EZ Tax Abated	\$0.00
New Property	18,800
TIF Increment	0

Road and Bridge Transfer


Municipality	Fund	Amount Extended
4E00 - VILLAGE OF GOLDEN	007	\$633.39
<b>Total</b>		<b>\$633.39</b>

Fund/Name	Levy Request	Maximum Rate	Calc'd Rate	Actual Rate	Certified Rate	Total Extension	Total Extension After TIF & EZ	Total Extension w/Overlaps	Percent
007 GENERAL ROAD	37,800.00	0.33000	0.332618	0.33000	0.33000	\$37,502.52	\$37,502.52	\$37,502.52	55.0018
008 COUNTY BRIDGE/JOINT BRID	5,800.00	0.05000	0.051037	0.05000	0.05000	\$5,682.20	\$5,682.20	\$5,682.20	8.3336
009 PERMANENT ROAD	19,061.00	0.16700	0.167726	0.16700	0.16700	\$18,978.55	\$18,978.55	\$18,978.55	27.8343
010 EQUIPMENT & BUILDING	4,012.00	0.03500	0.035303	0.03500	0.03500	\$3,977.54	\$3,977.54	\$3,977.54	5.8335
035 TORT JUDGEMENT/LIABILITY	2,043.00	0.00000	0.017977	0.01798	0.01798	\$2,043.32	\$2,043.32	\$2,043.32	2.9968
<b>Totals</b>	<b>68,716.00</b>		<b>0.604661</b>	<b>0.59998</b>	<b>0.59998</b>	<b>\$68,184.13</b>	<b>\$68,184.13</b>	<b>\$68,184.13</b>	<b>100.0000</b>

Given under my hand and the official seal of my office this 17th day of April, 2018



\_\_\_\_\_  
Chuck R. Ververtloh, County Clerk



## FINAL Tax Computation Report Adams County

Taxing District 3R05 - HONEY CREEK ROAD DIST

Equalization Factor 1.0000


Property Type	Total EAV	Rate Setting EAV
Farm	8,298,015	8,298,015
Residential	4,104,030	4,104,030
Commercial	694,610	694,610
Industrial	2,285	2,285
Mineral	0	0
State Railroad	456,164	456,164
Local Railroad	0	0
<b>County Total</b>	<b>13,555,104</b>	<b>13,555,104</b>
<b>Total + Overlap</b>	<b>13,555,104</b>	<b>13,555,104</b>

Other Values	
EZ Value Abated	0
EZ Tax Abated	\$0.00
New Property	201,820
TIF Increment	0

Road and Bridge Transfer		
Municipality	Fund	Amount Extended
4C00 - VILLAGE OF COATSBURG	007	\$2,843.30
<b>Total</b>		<b>\$2,843.30</b>

Fund/Name	Levy Request	Maximum Rate	Calc'd Rate	Actual Rate	Certified Rate	Total Extension	Total Extension After TIF & EZ	Total Extension w/Overlaps	Percent
007 GENERAL ROAD	60,950.00	0.66000	0.449646	0.44965	0.44965	\$60,950.53	\$60,950.53	\$60,950.53	64.0847
008 COUNTY BRIDGE/JOINT BRID	6,800.00	0.05000	0.050166	0.05000	0.05000	\$6,777.55	\$6,777.55	\$6,777.55	7.1261
009 PERMANENT ROAD	0.00	0.16700	0.167000	0.16700	0.16700	\$22,637.02	\$22,637.02	\$22,637.02	23.8010
010 EQUIPMENT & BUILDING	4,800.00	0.03500	0.035411	0.03500	0.03500	\$4,744.29	\$4,744.29	\$4,744.29	4.9882
<b>Totals</b>	<b>72,550.00</b>		<b>0.702223</b>	<b>0.70165</b>	<b>0.70165</b>	<b>\$95,109.39</b>	<b>\$95,109.39</b>	<b>\$95,109.39</b>	<b>100.0000</b>

Given under my hand and the official seal of my office this 17th day of April, 2018



\_\_\_\_\_  
Chuck R. Venvertloh, County Clerk



# FINAL Tax Computation Report Adams County

Taxing District 3R06 - KEENE ROAD DIST

Equalization Factor 1.0000

Property Type	Total EAV	Rate Setting EAV
Farm	6,189,220	6,189,220
Residential	2,875,730	2,875,730
Commercial	252,240	252,240
Industrial	6,220	6,220
Mineral	0	0
State Railroad	0	0
Local Railroad	0	0
<b>County Total</b>	<b>9,323,410</b>	<b>9,323,410</b>
<b>Total + Overlap</b>	<b>9,323,410</b>	<b>9,323,410</b>

Other Values	
EZ Value Abated	0
EZ Tax Abated	\$0.00
New Property	87,110
TIF Increment	0

Road and Bridge Transfer

Municipality	Fund	Amount Extended
4100 - VILLAGE OF LORAINÉ	007	\$2,957.88
<b>Total</b>		<b>\$2,957.88</b>

Fund/Name	Levy Request	Maximum Rate	Calc'ed Rate	Actual Rate	Certified Rate	Total Extension	Total Extension After TIF & EZ	Total Extension w/Overlaps	Percent
007 GENERAL ROAD	27,804.74	0.33000	0.298225	0.29823	0.29823	\$27,805.21	\$27,805.21	\$27,805.21	48.8556
008 COUNTY BRIDGE/JOINT BRID	4,736.59	0.05000	0.050803	0.05000	0.05000	\$4,661.71	\$4,661.71	\$4,661.71	8.1910
009 PERMANENT ROAD	0.00	0.16500	0.165000	0.16500	0.16500	\$15,383.63	\$15,383.63	\$15,383.63	27.0301
010 EQUIPMENT & BUILDING	3,299.01	0.03500	0.035384	0.03500	0.03500	\$3,263.19	\$3,263.19	\$3,263.19	5.7337
035 TORT JUDGEMENT/LIABILITY	4,798.49	0.00000	0.051467	0.05147	0.05147	\$4,798.76	\$4,798.76	\$4,798.76	8.4318
047 SOCIAL SECURITY	999.69	0.00000	0.010722	0.01073	0.01073	\$1,000.40	\$1,000.40	\$1,000.40	1.7578
<b>Totals</b>	<b>41,638.52</b>		<b>0.611601</b>	<b>0.61043</b>	<b>0.61043</b>	<b>\$56,912.90</b>	<b>\$56,912.90</b>	<b>\$56,912.90</b>	<b>100.0000</b>

Given under my hand and the official seal of my office this 17th day of April 2018

  
\_\_\_\_\_  
Chuck R. Vanvertloh, County Clerk



# FINAL Tax Computation Report Adams County

Taxing District 3R07 - MENDON ROAD DIST

Equalization Factor 1.0000

Property Type	Total EAV	Rate Setting EAV
Farm	7,997,370	7,997,370
Residential	10,336,248	10,336,248
Commercial	1,160,110	1,160,110
Industrial	2,835	2,835
Mineral	0	0
State Railroad	0	0
Local Railroad	3,090	3,090
<b>County Total</b>	<b>19,499,653</b>	<b>19,499,653</b>
<b>Total + Overlap</b>	<b>19,499,653</b>	<b>19,499,653</b>


Other Values	
EZ Value Abated	0
EZ Tax Abated	\$0.00
New Property	914,380
TIF Increment	0

Road and Bridge Transfer

Municipality	Fund	Amount Extended
4J00 - VILLAGE OF MENDON	007	\$25,682.13
<b>Total</b>		<b>\$25,682.13</b>

Fund/Name	Levy Request	Maximum Rate	Calc'd Rate	Actual Rate	Certified Rate	Total Extension	Total Extension After TIF & EZ	Total Extension w/Overlaps	Percent
007 GENERAL ROAD	129,250.00	0.66000	0.662832	0.66000	0.66000	\$128,697.71	\$128,697.71	\$128,697.71	69.6931
008 COUNTY BRIDGE/JOINT BRID	9,850.00	0.05000	0.050514	0.05000	0.05000	\$9,749.83	\$9,749.83	\$9,749.83	5.2798
009 PERMANENT ROAD	0.00	0.16700	0.167000	0.16700	0.16700	\$32,564.42	\$32,564.42	\$32,564.42	17.6344
010 EQUIPMENT & BUILDING	6,875.00	0.03500	0.035257	0.03500	0.03500	\$6,824.88	\$6,824.88	\$6,824.88	3.6958
035 TORT JUDGEMENT/LIABILITY	6,825.00	0.00000	0.035001	0.03501	0.03501	\$6,826.83	\$6,826.83	\$6,826.83	3.6969
047 SOCIAL SECURITY	0.00	0.00000	0.000000	0.00000	0.00000	\$0.00	\$0.00	\$0.00	0.0000
<b>Totals</b>	<b>152,800.00</b>		<b>0.950604</b>	<b>0.94701</b>	<b>0.94701</b>	<b>\$184,663.67</b>	<b>\$184,663.67</b>	<b>\$184,663.67</b>	<b>100.0000</b>

Given under my hand and the official seal of my office this 17th day of April, 2018



\_\_\_\_\_  
Chuck R. Venvertloh, County Clerk





# FINAL Tax Computation Report Adams County

Taxing District 3R08 - LIMA ROAD DIST			Equalization Factor 1.0000		
Property Type	Total EAV	Rate Setting EAV	Other Values		Road and Bridge Transfer
Farm	5,238,302	5,238,302	EZ Value Abated	0	<u>Municipality</u>
Residential	3,588,200	3,588,200	EZ Tax Abated	\$0.00	
Commercial	2,415,290	2,415,290	New Property	264,510	4H00 - VILLAGE OF LIMA
Industrial	1,482	1,482	TIF Increment	0	<u>Total</u>
Mineral	0	0			007
State Railroad	0	0			\$2,060.97
Local Railroad	0	0			
<b>County Total</b>	<b>11,243,274</b>	<b>11,243,274</b>			<b>\$2,060.97</b>
<b>Total + Overlap</b>	<b>11,243,274</b>	<b>11,243,274</b>			

Fund/Name	Levy Request	Maximum Rate	Calc'd Rate	Actual Rate	Certified Rate	Total Extension	Total Extension After TIF & EZ	Total Extension w/Overlaps	Percent
007 GENERAL ROAD	37,450.00	0.33000	0.333088	0.33000	0.33000	\$37,102.80	\$37,102.80	\$37,102.80	52.0472
008 COUNTY BRIDGE/JOINT BRID	5,725.00	0.05000	0.050919	0.05000	0.05000	\$5,621.64	\$5,621.64	\$5,621.64	7.8859
009 PERMANENT ROAD	0.00	0.16700	0.167000	0.16700	0.16700	\$18,776.27	\$18,776.27	\$18,776.27	26.3390
010 EQUIPMENT & BUILDING	3,975.00	0.03500	0.035355	0.03500	0.03500	\$3,935.15	\$3,935.15	\$3,935.15	5.5202
035 TORT JUDGEMENT/LIABILITY	4,550.00	0.00000	0.040469	0.04047	0.04047	\$4,550.15	\$4,550.15	\$4,550.15	6.3829
047 SOCIAL SECURITY	1,300.00	0.00000	0.011563	0.01157	0.01157	\$1,300.85	\$1,300.85	\$1,300.85	1.8248
<b>Totals</b>	<b>53,000.00</b>		<b>0.638394</b>	<b>0.63404</b>	<b>0.63404</b>	<b>\$71,286.86</b>	<b>\$71,286.86</b>	<b>\$71,286.86</b>	<b>100.0000</b>

Given under my hand and the official seal of my office this 17th day of April, 2018



\_\_\_\_\_  
Chuck R. Venvertloh, County Clerk



# FINAL Tax Computation Report Adams County

Taxing District 3R09 - URSA ROAD DIST

Equalization Factor 1.0000

Property Type	Total EAV	Rate Setting EAV
Farm	9,616,705	9,616,705
Residential	11,262,620	11,262,620
Commercial	1,497,050	1,497,050
Industrial	3,300	3,300
Mineral	0	0
State Railroad	0	0
Local Railroad	0	0
<b>County Total</b>	<b>22,379,675</b>	<b>22,379,675</b>
<b>Total + Overlap</b>	<b>22,379,675</b>	<b>22,379,675</b>

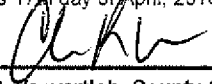
Other Values	
EZ Value Abated	0
EZ Tax Abated	\$0.00
New Property	427,010
TIF Increment	0


Road and Bridge Transfer

Municipality	Fund	Amount Extended
4N00 - VILLAGE OF URSA	007	\$12,027.34
<b>Total</b>		<b>\$12,027.34</b>

Fund/Name	Levy Request	Maximum Rate	Calc'ed Rate	Actual Rate	Certified Rate	Total Extension	Total Extension After TIF & EZ	Total Extension w/Overlaps	Percent
007 GENERAL ROAD	65,333.00	0.33000	0.291930	0.29194	0.29194	\$65,335.22	\$65,335.22	\$65,335.22	50.7642
008 COUNTY BRIDGE/JOINT BRII	11,200.00	0.05000	0.050045	0.05000	0.05000	\$11,189.84	\$11,189.84	\$11,189.84	8.6943
009 PERMANENT ROAD	0.00	0.16700	0.167000	0.16700	0.16700	\$37,374.06	\$37,374.06	\$37,374.06	29.0389
010 EQUIPMENT & BUILDING	7,800.00	0.03500	0.034853	0.03486	0.03486	\$7,801.55	\$7,801.55	\$7,801.55	6.0617
027 AUDIT	1,000.00	0.00500	0.004468	0.00447	0.00447	\$1,000.37	\$1,000.37	\$1,000.37	0.7773
035 TORT JUDGEMENT/LIABILIT	3,000.00	0.00000	0.013405	0.01341	0.01341	\$3,001.11	\$3,001.11	\$3,001.11	2.3318
047 SOCIAL SECURITY	3,000.00	0.00000	0.013405	0.01341	0.01341	\$3,001.11	\$3,001.11	\$3,001.11	2.3318
<b>Totals</b>	<b>91,333.00</b>		<b>0.575106</b>	<b>0.57509</b>	<b>0.57509</b>	<b>\$128,703.26</b>	<b>\$128,703.26</b>	<b>\$128,703.26</b>	<b>100.0000</b>

Given under my hand and the official seal of my office this 17<sup>th</sup> day of April, 2018

  
 \_\_\_\_\_  
 Chuck R. Venvertloh, County Clerk



## FINAL Tax Computation Report Adams County

Taxing District 3R10 - CONCORD ROAD DIST


Equalization Factor 1.0000

Property Type	Total EAV	Rate Setting EAV
Farm	5,567,500	5,567,500
Residential	893,620	893,620
Commercial	96,680	96,680
industrial	227	227
Mineral	0	0
State Railroad	0	0
Local Railroad	0	0
<b>County Total</b>	<b>6,558,027</b>	<b>6,558,027</b>
<b>Total + Overlap</b>	<b>6,558,027</b>	<b>6,558,027</b>

Other Values	
EZ Value Abated	0
EZ Tax Abated	\$0.00
New Property	172,080
TIF Increment	0

Fund/Name	Levy Request	Maximum Rate	Calc'ed Rate	Actual Rate	Certified Rate	Total Extension	Total Extension After TIF & EZ	Total Extension w/Overlaps	Percent
007 GENERAL ROAD	21,932.00	0.33500	0.334430	0.33444	0.33444	\$21,932.67	\$21,932.67	\$21,932.67	50.4063
008 COUNTY BRIDGE/JOINT BRID	3,273.00	0.05000	0.049908	0.04991	0.04991	\$3,273.11	\$3,273.11	\$3,273.11	7.5223
009 PERMANENT ROAD	10,933.00	0.16700	0.166712	0.16672	0.16672	\$10,933.54	\$10,933.54	\$10,933.54	25.1277
010 EQUIPMENT & BUILDING	6,546.00	0.10000	0.099817	0.09982	0.09982	\$6,546.22	\$6,546.22	\$6,546.22	15.0447
047 SOCIAL SECURITY	826.00	0.00000	0.012595	0.01260	0.01260	\$826.31	\$826.31	\$826.31	1.8990
<b>Totals</b>	<b>43,510.00</b>		<b>0.663462</b>	<b>0.66349</b>	<b>0.66349</b>	<b>\$43,511.85</b>	<b>\$43,511.85</b>	<b>\$43,511.85</b>	<b>100.0000</b>

Given under my hand and the official seal of my office this 17th day of April, 2018

  
 \_\_\_\_\_  
 Chuck R. Venvertloh, County Clerk



## FINAL Tax Computation Report Adams County

Taxing District 3R11 - MCKEE ROAD DIST

Equalization Factor 1.0000

Property Type	Total EAV	Rate Setting EAV
Farm	4,228,008	4,228,008
Residential	732,380	732,380
Commercial	9,300	9,300
Industrial	0	0
Mineral	0	0
State Railroad	0	0
Local Railroad	0	0
<b>County Total</b>	<b>4,969,688</b>	<b>4,969,688</b>
<b>Total + Overlap</b>	<b>4,969,688</b>	<b>4,969,688</b>

Other Values	
EZ Value Abated	0
EZ Tax Abated	\$0.00
New Property	87,240
TIF Increment	0

Fund/Name	Levy Request	Maximum Rate	Calc'd Rate	Actual Rate	Certified Rate	Total Extension	Total Extension After TIF & EZ	Total Extension w/Overlaps	Percent
007 GENERAL ROAD	32,900.00	0.66000	0.662013	0.66000	0.66000	\$32,799.94	\$32,799.94	\$32,799.94	68.9836
008 COUNTY BRIDGE/JOINT BRID	2,625.00	0.05000	0.052820	0.05000	0.05000	\$2,484.84	\$2,484.84	\$2,484.84	5.2260
009 PERMANENT ROAD	0.00	0.16700	0.167000	0.16700	0.16700	\$8,299.38	\$8,299.38	\$8,299.38	17.4549
010 EQUIPMENT & BUILDING	1,750.00	0.03500	0.035214	0.03500	0.03500	\$1,739.39	\$1,739.39	\$1,739.39	3.6582
027 AUDIT	250.00	0.00500	0.005031	0.00500	0.00500	\$248.48	\$248.48	\$248.48	0.5226
035 TORT JUDGEMENT/LIABILITY	1,975.00	0.00000	0.039741	0.03975	0.03975	\$1,975.45	\$1,975.45	\$1,975.45	4.1547
<b>Totals</b>	<b>39,500.00</b>		<b>0.961819</b>	<b>0.95675</b>	<b>0.95675</b>	<b>\$47,547.48</b>	<b>\$47,547.48</b>	<b>\$47,547.48</b>	<b>100.0000</b>

Given under my hand and the official seal of my office this 17th day of April, 2018

  
 \_\_\_\_\_  
 Chuck R. Venvertloh, County Clerk



## FINAL Tax Computation Report Adams County

Taxing District 3R12 - BEVERLY ROAD DIST

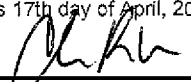
Equalization Factor 1.0000

Property Type	Total EAV	Rate Setting EAV
Farm	5,065,640	5,065,640
Residential	1,029,230	1,029,230
Commercial	124,430	124,430
Industrial	1	1
Mineral	0	0
State Railroad	0	0
Local Railroad	0	0
<b>County Total</b>	<b>6,219,301</b>	<b>6,219,301</b>
<b>Total + Overlap</b>	<b>6,219,301</b>	<b>6,219,301</b>

Other Values	
EZ Value Abated	0
EZ Tax Abated	\$0.00
New Property	146,700
TIF Increment	0

Fund/Name	Levy Request	Maximum Rate	Calc'd Rate	Actual Rate	Certified Rate	Total Extension	Total Extension After TIF & EZ	Total Extension w/Overlaps	Percent
007 GENERAL ROAD	41,060.00	0.66000	0.660203	0.66000	0.66000	\$41,047.39	\$41,047.39	\$41,047.39	64.7955
008 COUNTY BRIDGE/JOINT BRID	3,125.00	0.05000	0.050247	0.05000	0.05000	\$3,109.65	\$3,109.65	\$3,109.65	4.9087
009 PERMANENT ROAD	0.00	0.16700	0.167000	0.16700	0.16700	\$10,386.23	\$10,386.23	\$10,386.23	16.3952
010 EQUIPMENT & BUILDING	6,225.00	0.10000	0.100092	0.10000	0.10000	\$6,219.30	\$6,219.30	\$6,219.30	9.8175
027 AUDIT	315.00	0.00500	0.005065	0.00500	0.00500	\$310.97	\$310.97	\$310.97	0.4909
035 TORT JUDGEMENT/LIABILIT	2,200.00	0.00000	0.035374	0.03538	0.03538	\$2,200.39	\$2,200.39	\$2,200.39	3.4734
047 SOCIAL SECURITY	75.00	0.00000	0.001206	0.00121	0.00121	\$75.25	\$75.25	\$75.25	0.1188
<b>Totals</b>	<b>53,000.00</b>		<b>1.019187</b>	<b>1.01859</b>	<b>1.01859</b>	<b>\$63,349.18</b>	<b>\$63,349.18</b>	<b>\$63,349.18</b>	<b>100.0000</b>

Given under my hand and the official seal of my office this 17th day of April, 2018



\_\_\_\_\_  
Chuck R. Venvertloh, County Clerk



# FINAL Tax Computation Report Adams County

Taxing District 3R13 - COLUMBUS ROAD DIST

Equalization Factor 1.0000

Property Type	Total EAV	Rate Setting EAV
Farm	7,110,630	7,110,630
Residential	3,697,364	3,697,364
Commercial	28,110	28,110
Industrial	0	0
Mineral	0	0
State Railroad	24,501	24,501
Local Railroad	0	0
<b>County Total</b>	<b>10,860,605</b>	<b>10,860,605</b>
<b>Total + Overlap</b>	<b>10,860,605</b>	<b>10,860,605</b>

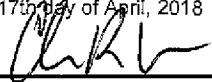
Other Values	
EZ Value Abated	0
EZ Tax Abated	\$0.00
New Property	220,930
TIF Increment	0

Road and Bridge Transfer

Municipality	Fund	Amount Extended
4D00 - VILLAGE OF COLUMBUS	007	\$1,430.77
<b>Total</b>		<b>\$1,430.77</b>

Fund/Name	Levy Request	Maximum Rate	Calc'd Rate	Actual Rate	Certified Rate	Total Extension	Total Extension After TIF & EZ	Total Extension w/Overlaps	Percent
007 GENERAL ROAD	72,200.00	0.66000	0.664788	0.66000	0.66000	\$71,679.99	\$71,679.99	\$71,679.99	68.2997
008 COUNTY BRIDGE/JOINT BRID	5,550.00	0.05000	0.051102	0.05000	0.05000	\$5,430.30	\$5,430.30	\$5,430.30	5.1742
009 PERMANENT ROAD	0.00	0.16700	0.167000	0.16700	0.16700	\$18,137.21	\$18,137.21	\$18,137.21	17.2819
010 EQUIPMENT & BUILDING	3,850.00	0.03500	0.035449	0.03500	0.03500	\$3,801.21	\$3,801.21	\$3,801.21	3.6219
035 TORT JUDGEMENT/LIABILITY	4,800.00	0.00000	0.044196	0.04420	0.04420	\$4,800.39	\$4,800.39	\$4,800.39	4.5740
047 SOCIAL SECURITY	1,100.00	0.00000	0.010128	0.01013	0.01013	\$1,100.18	\$1,100.18	\$1,100.18	1.0483
<b>Totals</b>	<b>87,500.00</b>		<b>0.972663</b>	<b>0.96633</b>	<b>0.96633</b>	<b>\$104,949.28</b>	<b>\$104,949.28</b>	<b>\$104,949.28</b>	<b>100.0000</b>

Given under my hand and the official seal of my office this 17th day of April, 2018



Chuck R. Venvertloh, County Clerk



# FINAL Tax Computation Report Adams County

Taxing District 3R14 - LIBERTY ROAD DIST

Equalization Factor 1.0000

Property Type	Total EAV	Rate Setting EAV
Farm	9,536,230	9,536,230
Residential	11,961,300	11,961,300
Commercial	1,193,650	1,193,650
Industrial	1,257	1,257
Mineral	0	0
State Railroad	0	0
Local Railroad	0	0
<b>County Total</b>	<b>22,692,437</b>	<b>22,692,437</b>
<b>Total + Overlap</b>	<b>22,692,437</b>	<b>22,692,437</b>

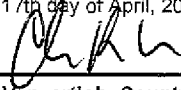
Other Values	
EZ Value Abated	0
EZ Tax Abated	\$0.00
New Property	402,710
TIF Increment	0

Road and Bridge Transfer

Municipality	Fund	Amount Extended
4000 - VILLAGE OF LIBERTY	007	\$5,372.73
<b>Total</b>		<b>\$5,372.73</b>

Fund/Name	Levy Request	Maximum Rate	Calc'ed Rate	Actual Rate	Certified Rate	Total Extension	Total Extension After TIF & EZ	Total Extension w/Overlaps	Percent
007 GENERAL ROAD	40,691.00	0.66000	0.179315	0.17932	0.17932	\$40,692.08	\$40,692.08	\$40,692.08	40.1631
008 COUNTY BRIDGE/JOINT BRID	11,400.00	0.05000	0.050237	0.05000	0.05000	\$11,346.22	\$11,346.22	\$11,346.22	11.1987
009 PERMANENT ROAD	0.00	0.16700	0.167000	0.16700	0.16700	\$37,896.37	\$37,896.37	\$37,896.37	37.4037
010 EQUIPMENT & BUILDING	7,950.00	0.03500	0.035034	0.03500	0.03500	\$7,942.35	\$7,942.35	\$7,942.35	7.8391
035 TORT JUDGEMENT/LIABILITY	3,440.00	0.00000	0.015159	0.01516	0.01516	\$3,440.17	\$3,440.17	\$3,440.17	3.3954
<b>Totals</b>	<b>63,481.00</b>		<b>0.446745</b>	<b>0.44648</b>	<b>0.44648</b>	<b>\$101,317.19</b>	<b>\$101,317.19</b>	<b>\$101,317.19</b>	<b>100.0000</b>

Given under my hand and the official seal of my office this 17th day of April, 2018



\_\_\_\_\_  
Chuck R. Venvertloh, County Clerk



## FINAL Tax Computation Report Adams County

Taxing District 3R15 - RICHFIELD ROAD DIST


Equalization Factor 1.0000

Property Type	Total EAV	Rate Setting EAV
Farm	6,242,290	6,242,290
Residential	1,702,410	1,702,410
Commercial	46,100	46,100
Industrial	0	0
Mineral	0	0
State Railroad	0	0
Local Railroad	0	0
<b>County Total</b>	<b>7,990,800</b>	<b>7,990,800</b>
<b>Total + Overlap</b>	<b>7,990,800</b>	<b>7,990,800</b>

Other Values	
EZ Value Abated	0
EZ Tax Abated	\$0.00
New Property	143,740
TIF Increment	0

Fund/Name	Levy Request	Maximum Rate	Calc'ed Rate	Actual Rate	Certified Rate	Total Extension	Total Extension After TIF & EZ	Total Extension w/Overlaps	Percent
007 GENERAL ROAD	13,964.37	0.20000	0.174756	0.17476	0.17476	\$13,964.72	\$13,964.72	\$13,964.72	44.6681
008 COUNTY BRIDGE/JOINT BRID	3,971.61	0.05000	0.049702	0.04971	0.04971	\$3,972.23	\$3,972.23	\$3,972.23	12.7051
009 PERMANENT ROAD	7,934.11	0.10000	0.099291	0.09930	0.09930	\$7,934.86	\$7,934.86	\$7,934.86	25.3795
010 EQUIPMENT & BUILDING	2,480.28	0.03500	0.031039	0.03104	0.03104	\$2,480.34	\$2,480.34	\$2,480.34	7.9333
035 TORT JUDGEMENT/LIABILITY	2,454.58	0.00000	0.030718	0.03072	0.03072	\$2,454.77	\$2,454.77	\$2,454.77	7.8515
047 SOCIAL SECURITY	457.40	0.00000	0.005724	0.00573	0.00573	\$457.87	\$457.87	\$457.87	1.4645
<b>Totals</b>	<b>31,262.35</b>		<b>0.391230</b>	<b>0.39126</b>	<b>0.39126</b>	<b>\$31,264.79</b>	<b>\$31,264.79</b>	<b>\$31,264.79</b>	<b>100.0000</b>

Given under my hand and the official seal of my office this 17th day of April, 2018



Chuck R. Venvertloh, County Clerk





## FINAL Tax Computation Report Adams County

Taxing District 3R16 - GILMER ROAD DIST

Equalization Factor 1.0000

Property Type	Total EAV	Rate Setting EAV
Farm	8,496,300	8,496,300
Residential	12,166,250	12,166,250
Commercial	1,420,230	1,420,230
Industrial	181,390	181,390
Mineral	0	0
State Railroad	439,553	439,553
Local Railroad	0	0
<b>County Total</b>	<b>22,703,723</b>	<b>22,703,723</b>
<b>Total + Overlap</b>	<b>22,703,723</b>	<b>22,703,723</b>


Other Values	
EZ Value Abated	0
EZ Tax Abated	\$0.00
New Property	212,190
TIF Increment	0


Road and Bridge Transfer

Municipality	Fund	Amount Extended
4D00 - VILLAGE OF COLUMBUS	007	\$226.23
<b>Total</b>		<b>\$226.23</b>

Fund/Name	Levy Request	Maximum Rate	Calc'ed Rate	Actual Rate	Certified Rate	Total Extension	Total Extension After TIF & EZ	Total Extension w/Overlaps	Percent
007 GENERAL ROAD	37,765.00	0.16500	0.166338	0.16500	0.16500	\$37,461.14	\$37,461.14	\$37,461.14	40.6174
008 COUNTY BRIDGE/JOINT BRII	11,500.00	0.05000	0.050653	0.05000	0.05000	\$11,351.86	\$11,351.86	\$11,351.86	12.3083
009 PERMANENT ROAD	0.00	0.16700	0.167000	0.16700	0.16700	\$37,915.22	\$37,915.22	\$37,915.22	41.1097
010 EQUIPMENT & BUILDING	5,500.00	0.03500	0.024225	0.02423	0.02423	\$5,501.11	\$5,501.11	\$5,501.11	5.9646
047 SOCIAL SECURITY	0.00	0.00000	0.000000	0.00000	0.00000	\$0.00	\$0.00	\$0.00	0.0000
<b>Totals</b>	<b>54,765.00</b>		<b>0.408216</b>	<b>0.40623</b>	<b>0.40623</b>	<b>\$92,229.33</b>	<b>\$92,229.33</b>	<b>\$92,229.33</b>	<b>100.0000</b>

Given under my hand and the official seal of my office this 17th day of April, 2018

  
\_\_\_\_\_  
Chuck R. Venvertloh, County Clerk



## FINAL Tax Computation Report Adams County

Taxing District 3R17 - BURTON ROAD DIST

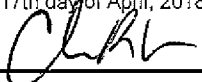
Equalization Factor 1.0000

Property Type	Total EAV	Rate Setting EAV
Farm	10,267,980	10,267,980
Residential	10,034,200	10,034,200
Commercial	458,240	458,240
Industrial	0	0
Mineral	0	0
State Railroad	0	0
Local Railroad	0	0
<b>County Total</b>	<b>20,760,420</b>	<b>20,760,420</b>
<b>Total + Overlap</b>	<b>20,760,420</b>	<b>20,760,420</b>

Other Values	
EZ Value Abated	0
EZ Tax Abated	\$0.00
New Property	565,980
TIF Increment	0

Fund/Name	Levy Request	Maximum Rate	Calc'ed Rate	Actual Rate	Certified Rate	Total Extension	Total Extension After TIF & EZ	Total Extension w/Overlaps	Percent
007 GENERAL ROAD	65,047.00	0.33000	0.313322	0.31333	0.31333	\$85,048.62	\$65,048.62	\$65,048.62	55.8471
008 COUNTY BRIDGE/JOINT BRID	9,856.00	0.05000	0.047475	0.04748	0.04748	\$9,857.05	\$9,857.05	\$9,857.05	8.4627
009 PERMANENT ROAD	0.00	0.16700	0.167000	0.16700	0.16700	\$34,669.90	\$34,669.90	\$34,669.90	29.7656
010 EQUIPMENT & BUILDING	6,900.00	0.03500	0.033236	0.03324	0.03324	\$6,900.76	\$6,900.76	\$6,900.76	5.9246
035 TORT JUDGEMENT/LIABILIT	0.00	0.00000	0.000000	0.00000	0.00000	\$0.00	\$0.00	\$0.00	0.0000
<b>Totals</b>	<b>81,803.00</b>		<b>0.561033</b>	<b>0.56105</b>	<b>0.56105</b>	<b>\$116,476.33</b>	<b>\$116,476.33</b>	<b>\$116,476.33</b>	<b>100.0000</b>

Given under my hand and the official seal of my office this 17th day of April, 2018

  
 \_\_\_\_\_  
 Chuck R. Venvertloh, County Clerk



## FINAL Tax Computation Report Adams County

Taxing District 3R18 - PAYSON ROAD DIST

Equalization Factor 1.0000

Property Type	Total EAV	Rate Setting EAV
Farm	8,255,980	8,255,980
Residential	12,595,526	12,595,526
Commercial	1,032,180	1,032,180
Industrial	19	19
Mineral	93,310	93,310
State Railroad	0	0
Local Railroad	0	0
<b>County Total</b>	<b>21,977,015</b>	<b>21,977,015</b>
<b>Total + Overlap</b>	<b>21,977,015</b>	<b>21,977,015</b>

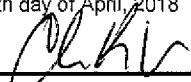
Other Values	
EZ Value Abated	0
EZ Tax Abated	\$0.00
New Property	270,770
TIF Increment	0


Road and Bridge Transfer

Municipality	Fund	Amount Extended
4K00 - VILLAGE OF PAYSON	007	\$18,047.14
4L00 - VILLAGE OF PLAINVILLE	007	\$3,590.22
<b>Total</b>		<b>\$21,637.36</b>

Fund/Name	Levy Request	Maximum Rate	Calc'd Rate	Actual Rate	Certified Rate	Total Extension	Total Extension After TIF & EZ	Total Extension w/Overlaps	Percent
007 GENERAL ROAD	88,000.00	0.66000	0.400418	0.40042	0.40042	\$88,000.36	\$88,000.36	\$88,000.36	59.5225
008 COUNTY BRIDGE/JOINT BRID	11,000.00	0.05000	0.050052	0.05000	0.05000	\$10,988.51	\$10,988.51	\$10,988.51	7.4325
009 PERMANENT ROAD	0.00	0.16700	0.167000	0.16700	0.16700	\$36,701.62	\$36,701.62	\$36,701.62	24.8246
010 EQUIPMENT & BUILDING	7,675.00	0.03500	0.034923	0.03493	0.03493	\$7,676.57	\$7,676.57	\$7,676.57	5.1924
035 TORT JUDGEMENT/LIABILIT	3,300.00	0.00000	0.015016	0.01502	0.01502	\$3,300.95	\$3,300.95	\$3,300.95	2.2327
047 SOCIAL SECURITY	1,175.00	0.00000	0.005347	0.00535	0.00535	\$1,175.77	\$1,175.77	\$1,175.77	0.7953
<b>Totals</b>	<b>111,150.00</b>		<b>0.672756</b>	<b>0.67272</b>	<b>0.67272</b>	<b>\$147,843.78</b>	<b>\$147,843.78</b>	<b>\$147,843.78</b>	<b>100.0000</b>

Given under my hand and the official seal of my office this 17th day of April, 2018

  
 \_\_\_\_\_  
 Chuck R. Venvertloh, County Clerk



## FINAL Tax Computation Report Adams County

Taxing District 3R19 - ELLINGTON ROAD DIST

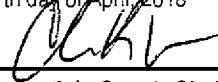
Equalization Factor 1.0000

Property Type	Total EAV	Rate Setting EAV
Farm	9,919,940	9,919,940
Residential	45,151,053	45,070,603
Commercial	21,580,074	18,959,384
Industrial	12,907,110	12,030,210
Mineral	0	0
State Railroad	1,557,602	1,557,602
Local Railroad	0	0
<b>County Total</b>	<b>91,115,779</b>	<b>87,537,739</b>
<b>Total + Overlap</b>	<b>91,115,779</b>	<b>87,537,739</b>

Other Values	
EZ Value Abated	3,578,040
EZ Tax Abated	\$11,330.58
New Property	1,346,370
TIF Increment	0

Fund/Name	Levy Request	Maximum Rate	Calc'ed Rate	Actual Rate	Certified Rate	Total Extension	Total Extension After TIF & EZ	Total Extension w/Overlaps	Percent
007 GENERAL ROAD	226,800.00	0.26500	0.259088	0.25909	0.25909	\$236,071.87	\$226,801.53	\$226,801.53	81.8171
008 COUNTY BRIDGE/JOINT BRID	42,700.00	0.05000	0.048779	0.04878	0.04878	\$44,446.28	\$42,700.91	\$42,700.91	15.4040
010 EQUIPMENT & BUILDING	7,700.00	0.03500	0.008796	0.00880	0.00880	\$8,018.19	\$7,703.32	\$7,703.32	2.7789
<b>Totals</b>	<b>277,200.00</b>		<b>0.316663</b>	<b>0.31667</b>	<b>0.31667</b>	<b>\$288,536.34</b>	<b>\$277,205.76</b>	<b>\$277,205.76</b>	<b>100.0000</b>

Given under my hand and the official seal of my office this 17th day of April, 2018



\_\_\_\_\_  
Chuck R. Venvertloh, County Clerk



# FINAL Tax Computation Report Adams County

Taxing District 3R20 - MELROSE ROAD DIST


Equalization Factor 1.0000

Property Type	Total EAV	Rate Setting EAV
Farm	10,875,678	10,875,678
Residential	95,712,016	95,712,016
Commercial	8,415,116	7,152,606
Industrial	23,307,790	16,567,480
Mineral	0	0
State Railroad	769,218	769,218
Local Railroad	13,340	13,340
<b>County Total</b>	<b>139,093,158</b>	<b>131,090,338</b>
<b>Total + Overlap</b>	<b>139,093,158</b>	<b>131,090,338</b>

Other Values	
EZ Value Abated	8,002,820
EZ Tax Abated	\$35,021.15
New Property	2,620,850
TIF Increment	0

Fund/Name	Levy Request	Maximum Rate	Calc'd Rate	Actual Rate	Certified Rate	Total Extension	Total Extension After TIF & EZ	Total Extension w/Overlaps	Percent
005 PENSION/L.M.R.F.	9,300.00	0.00000	0.007094	0.00710	0.00710	\$9,875.61	\$9,307.41	\$9,307.41	1.6225
007 GENERAL ROAD	220,400.00	0.16500	0.168128	0.16500	0.16500	\$229,503.71	\$216,299.06	\$216,299.06	37.7048
008 COUNTY BRIDGE/JOINT BRID	66,800.00	0.05000	0.050957	0.05000	0.05000	\$69,546.58	\$65,545.17	\$65,545.17	11.4257
009 PERMANENT ROAD	0.00	0.16700	0.167000	0.16700	0.16700	\$232,285.57	\$218,920.86	\$218,920.86	38.1618
010 EQUIPMENT & BUILDING	46,700.00	0.03500	0.035624	0.03500	0.03500	\$48,682.61	\$45,881.62	\$45,881.62	7.9980
035 TORT JUDGEMENT/LIABILITY	9,300.00	0.00000	0.007094	0.00710	0.00710	\$9,875.61	\$9,307.41	\$9,307.41	1.6224
047 SOCIAL SECURITY	8,400.00	0.00000	0.006408	0.00641	0.00641	\$8,915.87	\$8,402.89	\$8,402.89	1.4648
<b>Totals</b>	<b>360,900.00</b>		<b>0.442305</b>	<b>0.43761</b>	<b>0.43761</b>	<b>\$608,685.56</b>	<b>\$573,664.42</b>	<b>\$573,664.42</b>	<b>100.0000</b>

Given under my hand and the official seal of my office this 17th day of April, 2018



\_\_\_\_\_  
Chuck R. Venvertloh, County Clerk



## FINAL Tax Computation Report Adams County

Taxing District 3R21 - FALL CREEK ROAD DIST


Equalization Factor 1.0000

Property Type	Total EAV	Rate Setting EAV
Farm	7,065,289	7,065,289
Residential	4,653,410	4,653,410
Commercial	388,950	388,950
Industrial	0	0
Mineral	0	0
State Railroad	112,444	112,444
Local Railroad	0	0
<b>County Total</b>	<b>12,220,093</b>	<b>12,220,093</b>
<b>Total + Overlap</b>	<b>12,220,093</b>	<b>12,220,093</b>

Other Values	
EZ Value Abated	0
EZ Tax Abated	\$0.00
New Property	393,310
TIF Increment	0

Fund/Name	Levy Request	Maximum Rate	Calc'd Rate	Actual Rate	Certified Rate	Total Extension	Total Extension After TIF & EZ	Total Extension w/Overlaps	Percent
007 GENERAL ROAD	45,720.00	0.66000	0.374138	0.37414	0.37414	\$45,720.26	\$45,720.26	\$45,720.26	59.5983
008 COUNTY BRIDGE/JOINT BRID	6,150.00	0.05000	0.050327	0.05000	0.05000	\$6,110.05	\$6,110.05	\$6,110.05	7.9647
009 PERMANENT ROAD	0.00	0.16700	0.167000	0.16700	0.16700	\$20,407.56	\$20,407.56	\$20,407.56	26.6021
010 EQUIPMENT & BUILDING	4,275.00	0.03500	0.034983	0.03499	0.03499	\$4,275.81	\$4,275.81	\$4,275.81	5.5737
035 TORT JUDGEMENT/LIABILITY	100.00	0.00000	0.000818	0.00082	0.00082	\$100.20	\$100.20	\$100.20	0.1306
047 SOCIAL SECURITY	100.00	0.00000	0.000818	0.00082	0.00082	\$100.20	\$100.20	\$100.20	0.1306
<b>Totals</b>	<b>56,345.00</b>		<b>0.628084</b>	<b>0.62777</b>	<b>0.62777</b>	<b>\$76,714.08</b>	<b>\$76,714.08</b>	<b>\$76,714.08</b>	<b>100.0000</b>

Given under my hand and the official seal of my office this 17th day of April, 2018

  
 \_\_\_\_\_  
 Chuck R. Venvertloh, County Clerk



# FINAL Tax Computation Report Adams County

Taxing District 3R22 - RIVERSIDE ROAD DIST

Equalization Factor 1.0000

Property Type	Total EAV	Rate Setting EAV
Farm	3,810,201	3,746,861
Residential	47,207,659	47,207,659
Commercial	4,742,620	4,404,520
Industrial	278,370	278,370
Mineral	0	0
State Railroad	71,555	71,555
Local Railroad	0	0
<b>County Total</b>	<b>56,110,405</b>	<b>55,708,965</b>
<b>Total + Overlap</b>	<b>56,110,405</b>	<b>55,708,965</b>

Other Values	
EZ Value Abated	401,440
EZ Tax Abated	\$1,677.62
New Property	586,750
TIF Increment	0

Road and Bridge Transfer

Municipality	Fund	Amount Extended
4M00 - CITY OF QUINCY	007	\$4,190.40
<b>Total</b>		<b>\$4,190.40</b>

Fund/Name	Levy Request	Maximum Rate	Calc'ed Rate	Actual Rate	Certified Rate	Total Extension	Total Extension After TIF & EZ	Total Extension w/Overlaps	Percent
007 GENERAL ROAD	92,100.00	0.16500	0.165324	0.16500	0.16500	\$92,582.17	\$91,919.79	\$91,919.79	39.4831
008 COUNTY BRIDGE/JOINT BRID	28,000.00	0.05000	0.050261	0.05000	0.05000	\$28,055.20	\$27,854.48	\$27,854.48	11.9646
009 PERMANENT ROAD	0.00	0.16500	0.165000	0.16500	0.16500	\$92,582.17	\$91,919.79	\$91,919.79	39.4831
010 EQUIPMENT & BUILDING	17,900.00	0.03500	0.032131	0.03214	0.03214	\$18,033.88	\$17,904.86	\$17,904.86	7.6908
035 TORT JUDGEMENT/LIABILITY	1,600.00	0.00000	0.002872	0.00288	0.00288	\$1,615.98	\$1,604.42	\$1,604.42	0.6892
047 SOCIAL SECURITY	1,600.00	0.00000	0.002872	0.00288	0.00288	\$1,615.98	\$1,604.42	\$1,604.42	0.6892
<b>Totals</b>	<b>141,200.00</b>		<b>0.418460</b>	<b>0.41790</b>	<b>0.41790</b>	<b>\$234,485.38</b>	<b>\$232,807.76</b>	<b>\$232,807.76</b>	<b>100.0000</b>

Given under my hand and the official seal of my office this 17th day of April, 2018



Chuck R. Venvertloh, County Clerk



## FINAL Tax Computation Report Adams County

Taxing District 3T01 - CLAYTON TOWNSHIP


Equalization Factor 1.0000

Property Type	Total EAV	Rate Setting EAV
Farm	9,899,910	9,899,910
Residential	5,387,420	5,387,420
Commercial	906,120	906,120
Industrial	1	1
Mineral	0	0
State Railroad	192,943	192,943
Local Railroad	23,610	23,610
<b>County Total</b>	<b>16,410,004</b>	<b>16,410,004</b>
<b>Total + Overlap</b>	<b>16,410,004</b>	<b>16,410,004</b>

Other Values	
EZ Value Abated	0
EZ Tax Abated	\$0.00
New Property	1,246,770
TIF Increment	0

Fund/Name	Levy Request	Maximum Rate	Calc'ed Rate	Actual Rate	Certified Rate	Total Extension	Total Extension After TIF & EZ	Total Extension w/Overlaps	Percent
001 TOWN TAX	48,227.00	0.45000	0.293888	0.29389	0.29389	\$48,227.36	\$48,227.36	\$48,227.36	76.9265
017 CEMETERY	14,465.00	0.20000	0.088147	0.08815	0.08815	\$14,465.42	\$14,465.42	\$14,465.42	23.0735
131 SINGLE TOWNSHIP ASSESS	0.00	0.00000	0.000000	0.00000	0.00000	\$0.00	\$0.00	\$0.00	0.0000
<b>Totals</b>	<b>62,692.00</b>		<b>0.382035</b>	<b>0.38204</b>	<b>0.38204</b>	<b>\$62,692.78</b>	<b>\$62,692.78</b>	<b>\$62,692.78</b>	<b>100.0000</b>

Given under my hand and the official seal of my office this 17th day of April, 2018



\_\_\_\_\_  
Chuck R. Ververtloh, County Clerk





## FINAL Tax Computation Report Adams County

Taxing District 3T02 - NORTHEAST TOWNSHIP

Equalization Factor 1.0000

Property Type	Total EAV	Rate Setting EAV
Farm	8,694,940	8,694,940
Residential	5,751,304	5,751,304
Commercial	1,302,310	1,302,310
Industrial	0	0
Mineral	0	0
State Railroad	1,075,627	1,075,627
Local Railroad	29,200	29,200
<b>County Total</b>	<b>16,853,381</b>	<b>16,853,381</b>
<b>Total + Overlap</b>	<b>16,853,381</b>	<b>16,853,381</b>

Other Values	
EZ Value Abated	0
EZ Tax Abated	\$0.00
New Property	171,250
TIF Increment	0

Fund/Name	Levy Request	Maximum Rate	Calc'd Rate	Actual Rate	Certified Rate	Total Extension	Total Extension After TIF & EZ	Total Extension w/Overlaps	Percent
001 TOWN TAX	39,800.00	0.45000	0.236154	0.23616	0.23616	\$39,800.94	\$39,800.94	\$39,800.94	84.5845
035 TORT JUDGEMENT/LIABILIT	2,400.00	0.00000	0.014241	0.01425	0.01425	\$2,401.61	\$2,401.61	\$2,401.61	5.1039
047 SOCIAL SECURITY	4,500.00	0.00000	0.026701	0.02671	0.02671	\$4,501.54	\$4,501.54	\$4,501.54	9.5666
054 GENERAL ASSISTANCE	350.00	0.10000	0.002077	0.00208	0.00208	\$350.55	\$350.55	\$350.55	0.7450
<b>Totals</b>	<b>47,050.00</b>		<b>0.279173</b>	<b>0.27920</b>	<b>0.27920</b>	<b>\$47,054.64</b>	<b>\$47,054.64</b>	<b>\$47,054.64</b>	<b>100.0000</b>

Given under my hand and the official seal of my office this 17th day of April, 2018



\_\_\_\_\_  
Chuck R. Venvertloh, County Clerk



# FINAL Tax Computation Report Adams County

Taxing District 3T03 - CAMP POINT TOWNSHIP


Equalization Factor 1.0000


Property Type	Total EAV	Rate Setting EAV
Farm	9,819,380	9,819,380
Residential	13,448,613	13,448,613
Commercial	3,723,340	3,723,340
Industrial	19,977	19,977
Mineral	0	0
State Railroad	1,309,714	1,309,714
Local Railroad	0	0
<b>County Total</b>	<b>28,321,024</b>	<b>28,321,024</b>
<b>Total + Overlap</b>	<b>28,321,024</b>	<b>28,321,024</b>

Other Values	
EZ Value Abated	0
EZ Tax Abated	\$0.00
New Property	781,320
TIF Increment	0

Fund/Name	Levy Request	Maximum Rate	Calc'ed Rate	Actual Rate	Certified Rate	Total Extension	Total Extension After TIF & EZ	Total Extension w/Overlaps	Percent
001 TOWN TAX	55,000.00	0.36000	0.194202	0.19421	0.19421	\$55,002.26	\$55,002.26	\$55,002.26	100.0000
005 PENSION/I.M.R.F.	0.00	0.00000	0.000000	0.00000	0.00000	\$0.00	\$0.00	\$0.00	0.0000
035 TORT JUDGEMENT/LIABILITY	0.00	0.00000	0.000000	0.00000	0.00000	\$0.00	\$0.00	\$0.00	0.0000
047 SOCIAL SECURITY	0.00	0.00000	0.000000	0.00000	0.00000	\$0.00	\$0.00	\$0.00	0.0000
054 GENERAL ASSISTANCE	0.00	0.10000	0.000000	0.00000	0.00000	\$0.00	\$0.00	\$0.00	0.0000
131 SINGLE TOWNSHIP ASSESS	0.00	0.00000	0.000000	0.00000	0.00000	\$0.00	\$0.00	\$0.00	0.0000
<b>Totals</b>	<b>55,000.00</b>		<b>0.194202</b>	<b>0.19421</b>	<b>0.19421</b>	<b>\$55,002.26</b>	<b>\$55,002.26</b>	<b>\$55,002.26</b>	<b>100.0000</b>

Given under my hand and the official seal of my office this 17th day of April, 2018

  
 \_\_\_\_\_  
 Chuck R. Venvertloh, County Clerk



## FINAL Tax Computation Report Adams County

Taxing District 3T04 - HOUSTON TOWNSHIP


Equalization Factor 1.0000


Property Type	Total EAV	Rate Setting EAV
Farm	9,746,910	9,746,910
Residential	1,010,410	1,010,410
Commercial	594,880	594,880
Industrial	0	0
Mineral	0	0
State Railroad	0	0
Local Railroad	12,200	12,200
<b>County Total</b>	<b>11,364,400</b>	<b>11,364,400</b>
<b>Total + Overlap</b>	<b>11,364,400</b>	<b>11,364,400</b>

Other Values	
EZ Value Abated	0
EZ Tax Abated	\$0.00
New Property	18,800
TIF Increment	0

Fund/Name	Levy Request	Maximum Rate	Calc'd Rate	Actual Rate	Certified Rate	Total Extension	Total Extension After TIF & EZ	Total Extension w/Overlaps	Percent
001 TOWN TAX	42,312.00	0.45000	0.372321	0.37233	0.37233	\$42,313.07	\$42,313.07	\$42,313.07	87.0235
005 PENSION/I.M.R.F.	2,200.00	0.00000	0.019359	0.01936	0.01936	\$2,200.15	\$2,200.15	\$2,200.15	4.5250
027 AUDIT	571.00	0.00500	0.005025	0.00500	0.00500	\$568.22	\$568.22	\$568.22	1.1686
035 TORT JUDGEMENT/LIABILIT	1,740.00	0.00000	0.015311	0.01532	0.01532	\$1,741.03	\$1,741.03	\$1,741.03	3.5807
047 SOCIAL SECURITY	1,800.00	0.00000	0.015839	0.01584	0.01584	\$1,800.12	\$1,800.12	\$1,800.12	3.7022
054 GENERAL ASSISTANCE	0.00	0.10000	0.000000	0.00000	0.00000	\$0.00	\$0.00	\$0.00	0.0000
<b>Totals</b>	<b>48,623.00</b>		<b>0.427855</b>	<b>0.42785</b>	<b>0.42785</b>	<b>\$48,622.59</b>	<b>\$48,622.59</b>	<b>\$48,622.59</b>	<b>100.0000</b>

Given under my hand and the official seal of my office this 17th day of April, 2018

  
 \_\_\_\_\_  
 Chuck R. Venvertloh, County Clerk



## FINAL Tax Computation Report Adams County

Taxing District 3T05 - HONEY CREEK TOWNSHIP


Equalization Factor 1.0000

Property Type	Total EAV	Rate Setting EAV
Farm	8,298,015	8,298,015
Residential	4,104,030	4,104,030
Commercial	694,610	694,610
Industrial	2,285	2,285
Mineral	0	0
State Railroad	456,164	456,164
Local Railroad	0	0
<b>County Total</b>	<b>13,555,104</b>	<b>13,555,104</b>
<b>Total + Overlap</b>	<b>13,555,104</b>	<b>13,555,104</b>

Other Values	
EZ Value Abated	0
EZ Tax Abated	\$0.00
New Property	201,820
TIF Increment	0

Fund/Name	Levy Request	Maximum Rate	Calc'd Rate	Actual Rate	Certified Rate	Total Extension	Total Extension After TIF & EZ	Total Extension w/Overlaps	Percent
001 TOWN TAX	53,970.00	0.45000	0.398153	0.39816	0.39816	\$53,971.00	\$53,971.00	\$53,971.00	95.3791
027 AUDIT	224.00	0.00500	0.001653	0.00166	0.00166	\$225.01	\$225.01	\$225.01	0.3976
042 PARK	2,389.00	0.02000	0.017624	0.01763	0.01763	\$2,389.76	\$2,389.76	\$2,389.76	4.2233
054 GENERAL ASSISTANCE	0.00	0.10000	0.000000	0.00000	0.00000	\$0.00	\$0.00	\$0.00	0.0000
<b>Totals</b>	<b>56,583.00</b>		<b>0.417430</b>	<b>0.41745</b>	<b>0.41745</b>	<b>\$56,585.77</b>	<b>\$56,585.77</b>	<b>\$56,585.77</b>	<b>100.0000</b>

Given under my hand and the official seal of my office this 17th day of April, 2018

  
 \_\_\_\_\_  
 Chuck R. Venvertloh, County Clerk



**FINAL Tax Computation Report  
Adams County**

Taxing District 3T06 - KEENE TOWNSHIP


Equalization Factor 1.0000


Property Type	Total EAV	Rate Setting EAV
Farm	6,189,220	6,189,220
Residential	2,875,730	2,875,730
Commercial	252,240	252,240
Industrial	6,220	6,220
Mineral	0	0
State Railroad	0	0
Local Railroad	0	0
<b>County Total</b>	<b>9,323,410</b>	<b>9,323,410</b>
<b>Total + Overlap</b>	<b>9,323,410</b>	<b>9,323,410</b>

Other Values	
EZ Value Abated	0
EZ Tax Abated	\$0.00
New Property	87,110
TIF Increment	0

Fund/Name	Levy Request	Maximum Rate	Calc'd Rate	Actual Rate	Certified Rate	Total Extension	Total Extension After TIF & EZ	Total Extension w/Overlaps	Percent
001 TOWN TAX	51,800.00	0.65000	0.555591	0.55560	0.55560	\$51,800.87	\$51,800.87	\$51,800.87	74.5301
017 CEMETERY	8,800.00	0.15000	0.094386	0.09439	0.09439	\$8,800.37	\$8,800.37	\$8,800.37	12.6618
035 TORT JUDGEMENT/LIABILIT	3,300.00	0.00000	0.035395	0.03540	0.03540	\$3,300.49	\$3,300.49	\$3,300.49	4.7487
047 SOCIAL SECURITY	2,800.00	0.00000	0.030032	0.03004	0.03004	\$2,800.75	\$2,800.75	\$2,800.75	4.0297
054 GENERAL ASSISTANCE	2,800.00	0.10000	0.030032	0.03004	0.03004	\$2,800.75	\$2,800.75	\$2,800.75	4.0297
<b>Totals</b>	<b>69,500.00</b>		<b>0.745436</b>	<b>0.74547</b>	<b>0.74547</b>	<b>\$69,503.23</b>	<b>\$69,503.23</b>	<b>\$69,503.23</b>	<b>100.0000</b>

Given under my hand and the official seal of my office this 17th day of April, 2018

  
 \_\_\_\_\_  
 Chuck R. Venvertloh, County Clerk



## FINAL Tax Computation Report Adams County

Taxing District 3T07 - MENDON TOWNSHIP

Equalization Factor 1.0000

Property Type	Total EAV	Rate Setting EAV
Farm	7,997,370	7,997,370
Residential	10,336,248	10,336,248
Commercial	1,160,110	1,160,110
Industrial	2,835	2,835
Mineral	0	0
State Railroad	0	0
Local Railroad	3,090	3,090
<b>County Total</b>	<b>19,499,653</b>	<b>19,499,653</b>
<b>Total + Overlap</b>	<b>19,499,653</b>	<b>19,499,653</b>


Other Values	
EZ Value Abated	0
EZ Tax Abated	\$0.00
New Property	914,380
TIF Increment	0

Fund/Name	Levy Request	Maximum Rate	Calc'd Rate	Actual Rate	Certified Rate	Total Extension	Total Extension After TIF & EZ	Total Extension w/Overlaps	Percent
001 TOWN TAX	80,336.00	0.65000	0.411987	0.41199	0.41199	\$80,336.62	\$80,336.62	\$80,336.62	73.0531
017 CEMETERY	21,630.00	0.15000	0.110925	0.11093	0.11093	\$21,630.97	\$21,630.97	\$21,630.97	19.6698
035 TORT JUDGEMENT/LIABILIT	6,000.00	0.00000	0.030770	0.03078	0.03078	\$6,001.99	\$6,001.99	\$6,001.99	5.4578
047 SOCIAL SECURITY	2,000.00	0.00000	0.010257	0.01026	0.01026	\$2,000.66	\$2,000.66	\$2,000.66	1.8193
054 GENERAL ASSISTANCE	0.00	0.10000	0.000000	0.00000	0.00000	\$0.00	\$0.00	\$0.00	0.0000
131 SINGLE TOWNSHIP ASSESS	0.00	0.00000	0.000000	0.00000	0.00000	\$0.00	\$0.00	\$0.00	0.0000
<b>Totals</b>	<b>109,966.00</b>		<b>0.563939</b>	<b>0.56396</b>	<b>0.56396</b>	<b>\$109,970.24</b>	<b>\$109,970.24</b>	<b>\$109,970.24</b>	<b>100.0000</b>

Given under my hand and the official seal of my office this 17th day of April, 2018



\_\_\_\_\_  
Chuck R. Venvertloh, County Clerk



## FINAL Tax Computation Report Adams County

Taxing District 3T08 - LIMA TOWNSHIP


Equalization Factor 1.0000


Property Type	Total EAV	Rate Setting EAV
Farm	5,238,302	5,238,302
Residential	3,588,200	3,588,200
Commercial	2,415,290	2,415,290
Industrial	1,482	1,482
Mineral	0	0
State Railroad	0	0
Local Railroad	0	0
<b>County Total</b>	<b>11,243,274</b>	<b>11,243,274</b>
<b>Total + Overlap</b>	<b>11,243,274</b>	<b>11,243,274</b>

Other Values	
EZ Value Abated	0
EZ Tax Abated	\$0.00
New Property	264,510
TIF Increment	0

Fund/Name	Levy Request	Maximum Rate	Calc'd Rate	Actual Rate	Certified Rate	Total Extension	Total Extension After TIF & EZ	Total Extension w/Overlaps	Percent
001 TOWN TAX	47,750.00	0.45000	0.424698	0.42470	0.42470	\$47,750.18	\$47,750.18	\$47,750.18	75.7919
017 CEMETERY	9,950.00	0.20000	0.088497	0.08850	0.08850	\$9,950.30	\$9,950.30	\$9,950.30	15.7937
035 TORT JUDGEMENT/LIABILIT	2,750.00	0.00000	0.024459	0.02446	0.02446	\$2,750.10	\$2,750.10	\$2,750.10	4.3651
047 SOCIAL SECURITY	2,200.00	0.00000	0.019567	0.01957	0.01957	\$2,200.31	\$2,200.31	\$2,200.31	3.4925
054 GENERAL ASSISTANCE	350.00	0.10000	0.003113	0.00312	0.00312	\$350.79	\$350.79	\$350.79	0.5568
<b>Totals</b>	<b>63,000.00</b>		<b>0.560334</b>	<b>0.56035</b>	<b>0.56035</b>	<b>\$63,001.68</b>	<b>\$63,001.68</b>	<b>\$63,001.68</b>	<b>100.0000</b>

Given under my hand and the official seal of my office this 17th day of April, 2018

  
 \_\_\_\_\_  
 Chuck R. Venvertloh, County Clerk



# FINAL Tax Computation Report Adams County

Taxing District 3T09 - URSA TOWNSHIP

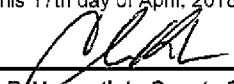
Equalization Factor 1.0000


Property Type	Total EAV	Rate Setting EAV
Farm	9,616,705	9,616,705
Residential	11,262,620	11,262,620
Commercial	1,497,050	1,497,050
Industrial	3,300	3,300
Mineral	0	0
State Railroad	0	0
Local Railroad	0	0
<b>County Total</b>	<b>22,379,675</b>	<b>22,379,675</b>
<b>Total + Overlap</b>	<b>22,379,675</b>	<b>22,379,675</b>

Other Values	
EZ Value Abated	0
EZ Tax Abated	\$0.00
New Property	427,010
TIF Increment	0

Fund/Name	Levy Request	Maximum Rate	Calc'd Rate	Actual Rate	Certified Rate	Total Extension	Total Extension After TIF & EZ	Total Extension w/Overlaps	Percent
001 TOWN	48,629.74	0.41000	0.217294	0.21730	0.21730	\$48,631.03	\$48,631.03	\$48,631.03	69.6497
017 CEMETERY	13,829.96	0.15000	0.061797	0.06180	0.06180	\$13,830.64	\$13,830.64	\$13,830.64	19.8083
027 AUDIT	861.86	0.00500	0.003851	0.00386	0.00386	\$863.86	\$863.86	\$863.86	1.2372
035 TORT JUDGEMENT/LIABILIT	3,697.04	0.00000	0.016520	0.01653	0.01653	\$3,699.36	\$3,699.36	\$3,699.36	5.2982
047 SOCIAL SECURITY	2,594.43	0.00000	0.011593	0.01160	0.01160	\$2,596.04	\$2,596.04	\$2,596.04	3.7181
054 GENERAL ASSISTANCE	199.52	0.10000	0.000892	0.00090	0.00090	\$201.42	\$201.42	\$201.42	0.2885
131 SINGLE TOWNSHIP ASSESS	0.00	0.00000	0.000000	0.00000	0.00000	\$0.00	\$0.00	\$0.00	0.0000
<b>Totals</b>	<b>69,812.55</b>		<b>0.311947</b>	<b>0.31199</b>	<b>0.31199</b>	<b>\$69,822.35</b>	<b>\$69,822.35</b>	<b>\$69,822.35</b>	<b>100.0000</b>

Given under my hand and the official seal of my office this 17th day of April, 2018

  
 \_\_\_\_\_  
 Chuck R. Venvertloh, County Clerk





## FINAL Tax Computation Report Adams County

Taxing District 3T10 - CONCORD TOWNSHIP

Equalization Factor 1.0000

Property Type	Total EAV	Rate Setting EAV
Farm	5,567,500	5,567,500
Residential	893,620	893,620
Commercial	96,680	96,680
Industrial	227	227
Mineral	0	0
State Railroad	0	0
Local Railroad	0	0
<b>County Total</b>	<b>6,558,027</b>	<b>6,558,027</b>
<b>Total + Overlap</b>	<b>6,558,027</b>	<b>6,558,027</b>

Other Values	
EZ Value Abated	0
EZ Tax Abated	\$0.00
New Property	172,080
TIF Increment	0

Fund/Name	Levy Request	Maximum Rate	Calc'ed Rate	Actual Rate	Certified Rate	Total Extension	Total Extension After TIF & EZ	Total Extension w/Overlaps	Percent
001 TOWN TAX	42,554.00	0.65000	0.648884	0.64889	0.64889	\$42,554.38	\$42,554.38	\$42,554.38	71.9605
017 CEMETERY	4,648.00	0.15000	0.070875	0.07088	0.07088	\$4,648.33	\$4,648.33	\$4,648.33	7.8604
027 AUDIT	327.00	0.00500	0.004986	0.00499	0.00499	\$327.25	\$327.25	\$327.25	0.5534
035 TORT JUDGEMENT/LIABILIT	4,451.00	0.00000	0.067871	0.06788	0.06788	\$4,451.59	\$4,451.59	\$4,451.59	7.5278
047 SOCIAL SECURITY	6,154.00	0.00000	0.093839	0.09384	0.09384	\$6,154.05	\$6,154.05	\$6,154.05	10.4067
054 GENERAL ASSISTANCE	1,000.00	0.10000	0.015249	0.01525	0.01525	\$1,000.10	\$1,000.10	\$1,000.10	1.6912
<b>Totals</b>	<b>59,134.00</b>		<b>0.901704</b>	<b>0.90173</b>	<b>0.90173</b>	<b>\$59,135.70</b>	<b>\$59,135.70</b>	<b>\$59,135.70</b>	<b>100.0000</b>

Given under my hand and the official seal of my office this 17th day of April, 2018

  
 \_\_\_\_\_  
 Chuck R. Venvertloh, County Clerk



## FINAL Tax Computation Report Adams County

Taxing District 3T11 - MCKEE TOWNSHIP


Equalization Factor 1.0000

Property Type	Total EAV	Rate Setting EAV
Farm	4,228,008	4,228,008
Residential	732,380	732,380
Commercial	9,300	9,300
Industrial	0	0
Mineral	0	0
State Railroad	0	0
Local Railroad	0	0
<b>County Total</b>	<b>4,969,688</b>	<b>4,969,688</b>
<b>Total + Overlap</b>	<b>4,969,688</b>	<b>4,969,688</b>

Other Values	
EZ Value Abated	0
EZ Tax Abated	\$0.00
New Property	87,240
TIF Increment	0

Fund/Name	Levy Request	Maximum Rate	Calc'd Rate	Actual Rate	Certified Rate	Total Extension	Total Extension After TIF & EZ	Total Extension w/Overlaps	Percent
001 TOWN TAX	32,400.00	0.65000	0.651952	0.65000	0.65000	\$32,302.97	\$32,302.97	\$32,302.97	92.5530
027 AUDIT	250.00	0.00500	0.005031	0.00500	0.00500	\$248.48	\$248.48	\$248.48	0.7119
035 TORT JUDGEMENT/LIABILIT	1,925.00	0.00000	0.038735	0.03874	0.03874	\$1,925.26	\$1,925.26	\$1,925.26	5.5162
054 GENERAL ASSISTANCE	425.00	0.10000	0.008552	0.00856	0.00856	\$425.41	\$425.41	\$425.41	1.2189
<b>Totals</b>	<b>35,000.00</b>		<b>0.704270</b>	<b>0.70230</b>	<b>0.70230</b>	<b>\$34,902.12</b>	<b>\$34,902.12</b>	<b>\$34,902.12</b>	<b>100.0000</b>

Given under my hand and the official seal of my office this 17th day of April, 2018

  
 \_\_\_\_\_  
 Chuck R. Venvertloh, County Clerk



## FINAL Tax Computation Report Adams County

Taxing District 3T12 - BEVERLY TOWNSHIP


Equalization Factor 1.0000

Property Type	Total EAV	Rate Setting EAV
Farm	5,065,640	5,065,640
Residential	1,029,230	1,029,230
Commercial	124,430	124,430
Industrial	1	1
Mineral	0	0
State Railroad	0	0
Local Railroad	0	0
<b>County Total</b>	<b>6,219,301</b>	<b>6,219,301</b>
<b>Total + Overlap</b>	<b>6,219,301</b>	<b>6,219,301</b>

Other Values	
EZ Value Abated	0
EZ Tax Abated	\$0.00
New Property	146,700
TIF Increment	0

Fund/Name	Levy Request	Maximum Rate	Calc'ed Rate	Actual Rate	Certified Rate	Total Extension	Total Extension After TIF & EZ	Total Extension w/Overlaps	Percent
001 TOWN TAX	26,591.00	0.85000	0.427556	0.42756	0.42756	\$26,591.24	\$26,591.24	\$26,591.24	80.3986
027 AUDIT	2,217.00	0.00500	0.035647	0.00500	0.00500	\$310.97	\$310.97	\$310.97	0.9402
035 TORT JUDGEMENT/LIABILTY	2,884.00	0.00000	0.046372	0.04638	0.04638	\$2,884.51	\$2,884.51	\$2,884.51	8.7213
047 SOCIAL SECURITY	2,937.00	0.00000	0.047224	0.04723	0.04723	\$2,937.38	\$2,937.38	\$2,937.38	8.8812
054 GENERAL ASSISTANCE	350.00	0.10000	0.005628	0.00563	0.00563	\$350.15	\$350.15	\$350.15	1.0587
<b>Totals</b>	<b>34,979.00</b>		<b>0.562427</b>	<b>0.53180</b>	<b>0.53180</b>	<b>\$33,074.25</b>	<b>\$33,074.25</b>	<b>\$33,074.25</b>	<b>100.0000</b>

Given under my hand and the official seal of my office this 17th day of April, 2018

  
\_\_\_\_\_  
Chuck R. Venvertloh, County Clerk



## FINAL Tax Computation Report Adams County

Taxing District 3T13 - COLUMBUS TOWNSHIP

Equalization Factor 1.0000

Property Type	Total EAV	Rate Setting EAV
Farm	7,110,630	7,110,630
Residential	3,697,364	3,697,364
Commercial	28,110	28,110
Industrial	0	0
Mineral	0	0
State Railroad	24,501	24,501
Local Railroad	0	0
<b>County Total</b>	<b>10,860,605</b>	<b>10,860,605</b>
<b>Total + Overlap</b>	<b>10,860,605</b>	<b>10,860,605</b>

Other Values	
EZ Value Abated	0
EZ Tax Abated	\$0.00
New Property	220,930
TIF Increment	0

Fund/Name	Levy Request	Maximum Rate	Calc'ed Rate	Actual Rate	Certified Rate	Total Extension	Total Extension After TIF & EZ	Total Extension w/Overlaps	Percent
001 TOWN TAX	42,110.00	0.45000	0.387732	0.38774	0.38774	\$42,110.91	\$42,110.91	\$42,110.91	100.0000
027 AUDIT	0.00	0.00500	0.000000	0.00000	0.00000	\$0.00	\$0.00	\$0.00	0.0000
035 TORT JUDGEMENT/LIABILIT	0.00	0.00000	0.000000	0.00000	0.00000	\$0.00	\$0.00	\$0.00	0.0000
047 SOCIAL SECURITY	0.00	0.00000	0.000000	0.00000	0.00000	\$0.00	\$0.00	\$0.00	0.0000
054 GENERAL ASSISTANCE	0.00	0.10000	0.000000	0.00000	0.00000	\$0.00	\$0.00	\$0.00	0.0000
<b>Totals</b>	<b>42,110.00</b>		<b>0.387732</b>	<b>0.38774</b>	<b>0.38774</b>	<b>\$42,110.91</b>	<b>\$42,110.91</b>	<b>\$42,110.91</b>	<b>100.0000</b>

Given under my hand and the official seal of my office this 17th day of April, 2018



\_\_\_\_\_  
Chuck R. Venvertloh, County Clerk



## FINAL Tax Computation Report Adams County

Taxing District 3T14 - LIBERTY TOWNSHIP


Equalization Factor 1.0000

Property Type	Total EAV	Rate Setting EAV
Farm	9,536,230	9,536,230
Residential	11,961,300	11,961,300
Commercial	1,193,650	1,193,650
Industrial	1,257	1,257
Mineral	0	0
State Railroad	0	0
Local Railroad	0	0
<b>County Total</b>	<b>22,692,437</b>	<b>22,692,437</b>
<b>Total + Overlap</b>	<b>22,692,437</b>	<b>22,692,437</b>

Other Values	
EZ Value Abated	0
EZ Tax Abated	\$0.00
New Property	402,710
TIF Increment	0

Fund/Name	Levy Request	Maximum Rate	Calc'd Rate	Actual Rate	Certified Rate	Total Extension	Total Extension After TIF & EZ	Total Extension w/Overlaps	Percent
001 TOWN TAX	60,779.00	0.40000	0.267838	0.26784	0.26784	\$60,779.42	\$60,779.42	\$60,779.42	81.0360
035 TORT JUDGEMENT/LIABILITY	4,009.00	0.00000	0.017667	0.01767	0.01767	\$4,009.75	\$4,009.75	\$4,009.75	5.3461
047 SOCIAL SECURITY	10,212.00	0.00000	0.045002	0.04501	0.04501	\$10,213.87	\$10,213.87	\$10,213.87	13.6179
<b>Totals</b>	<b>75,000.00</b>		<b>0.330507</b>	<b>0.33052</b>	<b>0.33052</b>	<b>\$75,003.04</b>	<b>\$75,003.04</b>	<b>\$75,003.04</b>	<b>100.0000</b>

Given under my hand and the official seal of my office this 17th day of April, 2018

  
 \_\_\_\_\_  
 Chuck R. Venvertloh, County Clerk



## FINAL Tax Computation Report Adams County

Taxing District 3T15 - RICHFIELD TOWNSHIP

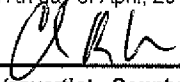
Equalization Factor 1.0000

Property Type	Total EAV	Rate Setting EAV
Farm	6,242,290	6,242,290
Residential	1,702,410	1,702,410
Commercial	46,100	46,100
Industrial	0	0
Mineral	0	0
State Railroad	0	0
Local Railroad	0	0
<b>County Total</b>	<b>7,990,800</b>	<b>7,990,800</b>
<b>Total + Overlap</b>	<b>7,990,800</b>	<b>7,990,800</b>

Other Values	
EZ Value Abated	0
EZ Tax Abated	\$0.00
New Property	143,740
TIF Increment	0

Fund/Name	Levy Request	Maximum Rate	Calc'd Rate	Actual Rate	Certified Rate	Total Extension	Total Extension After TIF & EZ	Total Extension w/Overlaps	Percent
001 TOWN TAX	23,423.05	0.45000	0.293125	0.29313	0.29313	\$23,423.43	\$23,423.43	\$23,423.43	65.8099
027 AUDIT	710.09	0.00500	0.008886	0.00500	0.00500	\$399.54	\$399.54	\$399.54	1.1225
035 TORT JUDGEMENT/LIABILIT	2,286.67	0.00000	0.028616	0.02862	0.02862	\$2,286.97	\$2,286.97	\$2,286.97	6.4254
047 SOCIAL SECURITY	1,491.78	0.00000	0.018669	0.01867	0.01867	\$1,491.88	\$1,491.88	\$1,491.88	4.1915
054 GENERAL ASSISTANCE	8,515.04	0.10000	0.106561	0.10000	0.10000	\$7,990.80	\$7,990.80	\$7,990.80	22.4507
<b>Totals</b>	<b>36,426.63</b>		<b>0.455857</b>	<b>0.44542</b>	<b>0.44542</b>	<b>\$35,592.62</b>	<b>\$35,592.62</b>	<b>\$35,592.62</b>	<b>100.0000</b>

Given under my hand and the official seal of my office this 17th day of April, 2018



\_\_\_\_\_  
Chuck R. Venvertloh, County Clerk



## FINAL Tax Computation Report Adams County

Taxing District 3T16 - GILMER TOWNSHIP

Equalization Factor 1.0000

Property Type	Total EAV	Rate Setting EAV
Farm	8,496,300	8,496,300
Residential	12,166,250	12,166,250
Commercial	1,420,230	1,420,230
Industrial	181,390	181,390
Mineral	0	0
State Railroad	439,553	439,553
Local Railroad	0	0
<b>County Total</b>	<b>22,703,723</b>	<b>22,703,723</b>
<b>Total + Overlap</b>	<b>22,703,723</b>	<b>22,703,723</b>

Other Values	
EZ Value Abated	0
EZ Tax Abated	\$0.00
New Property	212,190
TIF Increment	0

Fund/Name	Levy Request	Maximum Rate	Calc'ed Rate	Actual Rate	Certified Rate	Total Extension	Total Extension After TIF & EZ	Total Extension w/Overlaps	Percent
001 TOWN TAX	74,185.00	0.40000	0.326753	0.32676	0.32676	\$74,186.69	\$74,186.69	\$74,186.69	100.0000
047 SOCIAL SECURITY	0.00	0.00000	0.000000	0.00000	0.00000	\$0.00	\$0.00	\$0.00	0.0000
<b>Totals</b>	<b>74,185.00</b>		<b>0.326753</b>	<b>0.32676</b>	<b>0.32676</b>	<b>\$74,186.69</b>	<b>\$74,186.69</b>	<b>\$74,186.69</b>	<b>100.0000</b>

Given under my hand and the official seal of my office this 17th day of April, 2018



\_\_\_\_\_  
Chuck R. Ververtloh, County Clerk



## FINAL Tax Computation Report Adams County

Taxing District 3T17 - BURTON TOWNSHIP

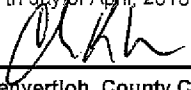
Equalization Factor 1.0000

Property Type	Total EAV	Rate Setting EAV
Farm	10,267,980	10,267,980
Residential	10,034,200	10,034,200
Commercial	458,240	458,240
Industrial	0	0
Mineral	0	0
State Railroad	0	0
Local Railroad	0	0
<b>County Total</b>	<b>20,760,420</b>	<b>20,760,420</b>
<b>Total + Overlap</b>	<b>20,760,420</b>	<b>20,760,420</b>

Other Values	
EZ Value Abated	0
EZ Tax Abated	\$0.00
New Property	565,980
TIF Increment	0

Fund/Name	Levy Request	Maximum Rate	Calc'ed Rate	Actual Rate	Certified Rate	Total Extension	Total Extension After TIF & EZ	Total Extension w/Overlaps	Percent
001 TOWN TAX	77,288.00	0.42000	0.372285	0.37229	0.37229	\$77,288.97	\$77,288.97	\$77,288.97	87.2465
005 PENSION/I.M.R.F.	895.00	0.00000	0.004311	0.00432	0.00432	\$896.85	\$896.85	\$896.85	1.0124
027 AUDIT	985.00	0.00500	0.004745	0.00475	0.00475	\$986.12	\$986.12	\$986.12	1.1132
035 TORT JUDGEMENT/LIABILITY	4,363.00	0.00000	0.021016	0.02102	0.02102	\$4,363.84	\$4,363.84	\$4,363.84	4.9261
047 SOCIAL SECURITY	5,050.00	0.00000	0.024325	0.02433	0.02433	\$5,051.01	\$5,051.01	\$5,051.01	5.7018
<b>Totals</b>	<b>88,581.00</b>		<b>0.426682</b>	<b>0.42671</b>	<b>0.42671</b>	<b>\$88,586.79</b>	<b>\$88,586.79</b>	<b>\$88,586.79</b>	<b>100.0000</b>

Given under my hand and the official seal of my office this 17th day of April, 2018

  
 \_\_\_\_\_  
 Chuck R. Venverfloh, County Clerk





## FINAL Tax Computation Report Adams County

Taxing District 3T18 - PAYSON TOWNSHIP


Equalization Factor 1.0000

Property Type	Total EAV	Rate Setting EAV
Farm	8,255,980	8,255,980
Residential	12,595,526	12,595,526
Commercial	1,032,180	1,032,180
Industrial	19	19
Mineral	93,310	93,310
State Railroad	0	0
Local Railroad	0	0
<b>County Total</b>	<b>21,977,015</b>	<b>21,977,015</b>
<b>Total + Overlap</b>	<b>21,977,015</b>	<b>21,977,015</b>

Other Values	
EZ Value Abated	0
EZ Tax Abated	\$0.00
New Property	270,770
TIF Increment	0

Fund/Name	Levy Request	Maximum Rate	Calc'd Rate	Actual Rate	Certified Rate	Total Extension	Total Extension After TIF & EZ	Total Extension w/Overlaps	Percent
001 TOWN TAX	79,950.00	0.41000	0.363789	0.36379	0.36379	\$79,950.18	\$79,950.18	\$79,950.18	100.0000
<b>Totals</b>	<b>79,950.00</b>		<b>0.363789</b>	<b>0.36379</b>	<b>0.36379</b>	<b>\$79,950.18</b>	<b>\$79,950.18</b>	<b>\$79,950.18</b>	<b>100.0000</b>

Given under my hand and the official seal of my office this 17th day of April, 2018



\_\_\_\_\_  
Chuck R. Venvertloh, County Clerk



## FINAL Tax Computation Report Adams County

Taxing District 3T19 - ELLINGTON TOWNSHIP

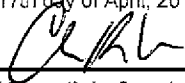
Equalization Factor 1.0000

Property Type	Total EAV	Rate Setting EAV
Farm	9,919,940	9,919,940
Residential	45,151,053	45,070,603
Commercial	21,580,074	18,959,384
Industrial	12,907,110	12,030,210
Mineral	0	0
State Railroad	1,557,602	1,557,602
Local Railroad	0	0
<b>County Total</b>	<b>91,115,779</b>	<b>87,537,739</b>
<b>Total + Overlap</b>	<b>91,115,779</b>	<b>87,537,739</b>

Other Values	
EZ Value Abated	3,578,040
EZ Tax Abated	\$3,781.28
New Property	1,346,370
TIF Increment	0

Fund/Name	Levy Request	Maximum Rate	Calc'd Rate	Actual Rate	Certified Rate	Total Extension	Total Extension After TIF & EZ	Total Extension w/Overlaps	Percent
001 TOWN TAX	92,000.00	0.25000	0.105098	0.10510	0.10510	\$95,762.68	\$92,002.16	\$92,002.16	99.4512
054 GENERAL ASSISTANCE	500.00	0.10000	0.000571	0.00058	0.00058	\$528.47	\$507.72	\$507.72	0.5488
<b>Totals</b>	<b>92,500.00</b>		<b>0.105669</b>	<b>0.10568</b>	<b>0.10568</b>	<b>\$96,291.15</b>	<b>\$92,509.88</b>	<b>\$92,509.88</b>	<b>100.0000</b>

Given under my hand and the official seal of my office this 17th day of April, 2018



\_\_\_\_\_  
Chuck R. Venvertloh, County Clerk



## FINAL Tax Computation Report Adams County

Taxing District 3T20 - MELROSE TOWNSHIP

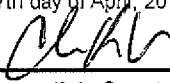
Equalization Factor 1.0000

Property Type	Total EAV	Rate Setting EAV
Farm	10,875,678	10,875,678
Residential	95,712,016	95,712,016
Commercial	8,415,116	7,152,606
Industrial	23,307,790	16,567,480
Mineral	0	0
State Railroad	769,218	769,218
Local Railroad	13,340	13,340
<b>County Total</b>	<b>139,093,158</b>	<b>131,090,338</b>
<b>Total + Overlap</b>	<b>139,093,158</b>	<b>131,090,338</b>


Other Values	
EZ Value Abated	8,002,820
EZ Tax Abated	\$7,320.17
New Property	2,620,850
TIF Increment	0

Fund/Name	Levy Request	Maximum Rate	Calc'ed Rate	Actual Rate	Certified Rate	Total Extension	Total Extension After TIF & EZ	Total Extension w/Overlaps	Percent
001 TOWN TAX	119,900.00	0.25000	0.091464	0.09147	0.09147	\$127,228.51	\$119,908.33	\$119,908.33	100.0000
005 PENSION/I.M.R.F.	0.00	0.00000	0.000000	0.00000	0.00000	\$0.00	\$0.00	\$0.00	0.0000
027 AUDIT	0.00	0.00500	0.000000	0.00000	0.00000	\$0.00	\$0.00	\$0.00	0.0000
035 TORT JUDGEMENT/LIABILIT	0.00	0.00000	0.000000	0.00000	0.00000	\$0.00	\$0.00	\$0.00	0.0000
047 SOCIAL SECURITY	0.00	0.00000	0.000000	0.00000	0.00000	\$0.00	\$0.00	\$0.00	0.0000
054 GENERAL ASSISTANCE	0.00	0.10000	0.000000	0.00000	0.00000	\$0.00	\$0.00	\$0.00	0.0000
131 SINGLE TOWNSHIP ASSESS	0.00	0.00000	0.000000	0.00000	0.00000	\$0.00	\$0.00	\$0.00	0.0000
<b>Totals</b>	<b>119,900.00</b>		<b>0.091464</b>	<b>0.09147</b>	<b>0.09147</b>	<b>\$127,228.51</b>	<b>\$119,908.33</b>	<b>\$119,908.33</b>	<b>100.0000</b>

Given under my hand and the official seal of my office this 17th day of April, 2018



\_\_\_\_\_  
Chuck R. Venvertloh, County Clerk



## FINAL Tax Computation Report Adams County

Taxing District 3T21 - FALL CREEK TOWNSHIP


Equalization Factor 1.0000

Property Type	Total EAV	Rate Setting EAV
Farm	7,065,289	7,065,289
Residential	4,653,410	4,653,410
Commercial	388,950	388,950
Industrial	0	0
Mineral	0	0
State Railroad	112,444	112,444
Local Railroad	0	0
<b>County Total</b>	<b>12,220,093</b>	<b>12,220,093</b>
<b>Total + Overlap</b>	<b>12,220,093</b>	<b>12,220,093</b>

Other Values	
EZ Value Abated	0
EZ Tax Abated	\$0.00
New Property	393,310
TIF Increment	0

Fund/Name	Levy Request	Maximum Rate	Calc'ed Rate	Actual Rate	Certified Rate	Total Extension	Total Extension After TIF & EZ	Total Extension w/Overlaps	Percent
001 TOWN TAX	32,817.93	0.45000	0.268557	0.26856	0.26856	\$32,818.28	\$32,818.28	\$32,818.28	87.5386
027 AUDIT	1,014.21	0.00500	0.008300	0.00500	0.00500	\$611.00	\$611.00	\$611.00	1.6298
035 TORT JUDGEMENT/LIABILIT	1,335.61	0.00000	0.010930	0.01094	0.01094	\$1,336.88	\$1,336.88	\$1,336.88	3.5660
047 SOCIAL SECURITY	1,450.29	0.00000	0.011868	0.01187	0.01187	\$1,450.53	\$1,450.53	\$1,450.53	3.8691
054 GENERAL ASSISTANCE	1,272.39	0.10000	0.010412	0.01042	0.01042	\$1,273.33	\$1,273.33	\$1,273.33	3.3965
<b>Totals</b>	<b>37,890.43</b>		<b>0.310067</b>	<b>0.30679</b>	<b>0.30679</b>	<b>\$37,490.02</b>	<b>\$37,490.02</b>	<b>\$37,490.02</b>	<b>100.0000</b>

Given under my hand and the official seal of my office this 17th day of April, 2018



\_\_\_\_\_  
Chuck R. Venvertloh, County Clerk



# FINAL Tax Computation Report Adams County

Taxing District 3T22 - RIVERSIDE TOWNSHIP

Equalization Factor 1.0000

Property Type	Total EAV	Rate Setting EAV
Farm	3,810,201	3,746,861
Residential	47,207,659	47,207,659
Commercial	4,742,620	4,404,520
Industrial	278,370	278,370
Mineral	0	0
State Railroad	71,555	71,555
Local Railroad	0	0
County Total	56,110,405	55,708,965
Total + Overlap	56,110,405	55,708,965


Other Values	
EZ Value Abated	401,440
EZ Tax Abated	\$275.45
New Property	586,750
TIF Increment	0

Fund/Name	Levy Request	Maximum Rate	Calc'ed Rate	Actual Rate	Certified Rate	Total Extension	Total Extension After TIF & EZ	Total Extension w/Overlaps	Percent
001 TOWN	38,225.00	0.25000	0.068616	0.06862	0.06862	\$38,502.96	\$38,227.49	\$38,227.49	100.0000
<b>Totals</b>	<b>38,225.00</b>		<b>0.068616</b>	<b>0.06862</b>	<b>0.06862</b>	<b>\$38,502.96</b>	<b>\$38,227.49</b>	<b>\$38,227.49</b>	<b>100.0000</b>

Given under my hand and the official seal of my office this 17th day of April, 2018



\_\_\_\_\_  
Chuck R. Venvertloh, County Clerk



## FINAL Tax Computation Report Adams County

Taxing District 3T23 - QUINCY TOWNSHIP

Equalization Factor 1.0000

Property Type	Total EAV	Rate Setting EAV
Farm	330,660	330,660
Residential	448,511,701	447,877,496
Commercial	195,372,141	179,977,091
Industrial	13,686,170	13,238,134
Mineral	0	0
State Railroad	1,538,435	1,538,435
Local Railroad	81,690	80,680
<b>County Total</b>	<b>659,520,797</b>	<b>643,042,496</b>
<b>Total + Overlap</b>	<b>659,520,797</b>	<b>643,042,496</b>

Other Values	
EZ Value Abated	9,363,100
EZ Tax Abated	\$4,835.05
New Property	6,057,820
TIF Increment	7,115,201

Fund/Name	Levy Request	Maximum Rate	Calc'ed Rate	Actual Rate	Certified Rate	Total Extension	Total Extension After TIF & EZ	Total Extension w/Overlaps	Percent
001 TOWN TAX	252,000.00	0.25000	0.039189	0.03919	0.03919	\$258,466.20	\$252,008.35	\$252,008.35	75.8908
054 GENERAL ASSISTANCE	80,000.00	0.10000	0.012441	0.01245	0.01245	\$82,110.34	\$80,058.79	\$80,058.79	24.1092
<b>Totals</b>	<b>332,000.00</b>		<b>0.051630</b>	<b>0.05164</b>	<b>0.05164</b>	<b>\$340,576.54</b>	<b>\$332,067.14</b>	<b>\$332,067.14</b>	<b>100.0000</b>

Given under my hand and the official seal of my office this 17th day of April, 2018



\_\_\_\_\_  
Chuck R. Venvertloh, County Clerk



# FINAL Tax Computation Report Adams County

Taxing District 3U02 - ASMNT DIST 2 NE HOUS

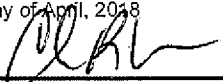
Equalization Factor 1.0000

Property Type	Total EAV	Rate Setting EAV
Farm	18,441,850	18,441,850
Residential	6,761,714	6,761,714
Commercial	1,897,190	1,897,190
Industrial	0	0
Mineral	0	0
State Railroad	1,075,627	1,075,627
Local Railroad	41,400	41,400
<b>County Total</b>	<b>28,217,781</b>	<b>28,217,781</b>
<b>Total + Overlap</b>	<b>28,217,781</b>	<b>28,217,781</b>

Other Values	
EZ Value Abated	0
EZ Tax Abated	\$0.00
New Property	190,050
TIF Increment	0

Fund/Name	Levy Request	Maximum Rate	Calc'd Rate	Actual Rate	Certified Rate	Total Extension	Total Extension After TIF & EZ	Total Extension w/Overlaps	Percent
147 ASSESSING PURPOSES(MUI)	7,875.00	0.00000	0.027908	0.02791	0.02791	\$7,875.58	\$7,875.58	\$7,875.58	100.0000
<b>Totals</b>	<b>7,875.00</b>		<b>0.027908</b>	<b>0.02791</b>	<b>0.02791</b>	<b>\$7,875.58</b>	<b>\$7,875.58</b>	<b>\$7,875.58</b>	<b>100.0000</b>

Given under my hand and the official seal of my office this 17th day of April, 2018



\_\_\_\_\_  
Chuck R. Venvertloh, County Clerk



## FINAL Tax Computation Report Adams County

Taxing District 3U03 - ASMNT DIST 3 HC GIL BUR

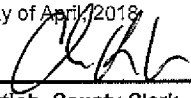
Equalization Factor 1.0000

Property Type	Total EAV	Rate Setting EAV
Farm	27,062,295	27,062,295
Residential	26,304,480	26,304,480
Commercial	2,573,080	2,573,080
Industrial	183,675	183,675
Mineral	0	0
State Railroad	895,717	895,717
Local Railroad	0	0
<b>County Total</b>	<b>57,019,247</b>	<b>57,019,247</b>
<b>Total + Overlap</b>	<b>57,019,247</b>	<b>57,019,247</b>

Other Values	
EZ Value Abated	0
EZ Tax Abated	\$0.00
New Property	979,990
TIF Increment	0

Fund/Name	Levy Request	Maximum Rate	Calc'd Rate	Actual Rate	Certified Rate	Total Extension	Total Extension After TIF & EZ	Total Extension w/Overlaps	Percent
147 ASSESSING PURPOSES(MUI)	7,456.91	0.00000	0.013078	0.01308	0.01308	\$7,458.12	\$7,458.12	\$7,458.12	100.0000
<b>Totals</b>	<b>7,456.91</b>		<b>0.013078</b>	<b>0.01308</b>	<b>0.01308</b>	<b>\$7,458.12</b>	<b>\$7,458.12</b>	<b>\$7,458.12</b>	<b>100.0000</b>

Given under my hand and the official seal of my office this 17th day of April 2018.



\_\_\_\_\_  
Chuck R. Venvertloh, County Clerk





## FINAL Tax Computation Report Adams County

Taxing District 3U04 - ASMNT DIST 4 KEENE LIMA

Equalization Factor 1.0000

Property Type	Total EAV	Rate Setting EAV
Farm	11,427,522	11,427,522
Residential	6,463,930	6,463,930
Commercial	2,667,530	2,667,530
Industrial	7,702	7,702
Mineral	0	0
State Railroad	0	0
Local Railroad	0	0
<b>County Total</b>	<b>20,566,684</b>	<b>20,566,684</b>
<b>Total + Overlap</b>	<b>20,566,684</b>	<b>20,566,684</b>

Other Values	
EZ Value Abated	0
EZ Tax Abated	\$0.00
New Property	351,620
TIF increment	0

Fund/Name	Levy Request	Maximum Rate	Calc'ed Rate	Actual Rate	Certified Rate	Total Extension	Total Extension After TIF & EZ	Total Extension w/Overlaps	Percent
147 ASSESSING PURPOSES(MUI)	8,820.00	0.00000	0.042885	0.04289	0.04289	\$8,821.05	\$8,821.05	\$8,821.05	100.0000
<b>Totals</b>	<b>8,820.00</b>		<b>0.042885</b>	<b>0.04289</b>	<b>0.04289</b>	<b>\$8,821.05</b>	<b>\$8,821.05</b>	<b>\$8,821.05</b>	<b>100.0000</b>

Given under my hand and the official seal of my office this 17th day of April, 2018



\_\_\_\_\_  
Chuck R. Venvertloff, County Clerk



## FINAL Tax Computation Report Adams County


Taxing District 3U05 - ASMNT DIST 5 CON MCK BEV RICH

Equalization Factor 1.0000

Property Type	Total EAV	Rate Setting EAV	Other Values	
Farm	21,103,438	21,103,438	EZ Value Abated	0
Residential	4,357,640	4,357,640	EZ Tax Abated	\$0.00
Commercial	276,510	276,510	New Property	549,760
Industrial	228	228	TIF Increment	0
Mineral	0	0		
State Railroad	0	0		
Local Railroad	0	0		
<b>County Total</b>	<b>25,737,816</b>	<b>25,737,816</b>		
<b>Total + Overlap</b>	<b>25,737,816</b>	<b>25,737,816</b>		

Fund/Name	Levy Request	Maximum Rate	Calc'ed Rate	Actual Rate	Certified Rate	Total Extension	Total Extension After TIF & EZ	Total Extension w/Overlaps	Percent
147 ASSESSING PURPOSES(MU)	11,305.00	0.00000	0.043924	0.04393	0.04393	\$11,306.62	\$11,306.62	\$11,306.62	100.0000
<b>Totals</b>	<b>11,305.00</b>		<b>0.043924</b>	<b>0.04393</b>	<b>0.04393</b>	<b>\$11,306.62</b>	<b>\$11,306.62</b>	<b>\$11,306.62</b>	<b>100.0000</b>

Given under my hand and the official seal of my office this 17th day of April, 2018

  
 \_\_\_\_\_  
 Chuck R. Venverten, County Clerk



## FINAL Tax Computation Report Adams County

Taxing District 3U06 - ASMNT DIST 6 COL LIB

Equalization Factor 1.0000

Property Type	Total EAV	Rate Setting EAV
Farm	16,646,860	16,646,860
Residential	15,658,664	15,658,664
Commercial	1,221,760	1,221,760
Industrial	1,257	1,257
Mineral	0	0
State Railroad	24,501	24,501
Local Railroad	0	0
<b>County Total</b>	<b>33,553,042</b>	<b>33,553,042</b>
<b>Total + Overlap</b>	<b>33,553,042</b>	<b>33,553,042</b>

Other Values	
EZ Value Abated	0
EZ Tax Abated	\$0.00
New Property	623,640
TIF Increment	0

Fund/Name	Levy Request	Maximum Rate	Calc'd Rate	Actual Rate	Certified Rate	Total Extension	Total Extension After TIF & EZ	Total Extension w/Overlaps	Percent
147 ASSESSING PURPOSES(MUI)	8,661.00	0.00000	0.025813	0.02582	0.02582	\$8,663.40	\$8,663.40	\$8,663.40	100.0000
<b>Totals</b>	<b>8,661.00</b>		<b>0.025813</b>	<b>0.02582</b>	<b>0.02582</b>	<b>\$8,663.40</b>	<b>\$8,663.40</b>	<b>\$8,663.40</b>	<b>100.0000</b>

Given under my hand and the official seal of my office this 17th day of April, 2018



\_\_\_\_\_  
Chuck R. Venvertloh, County Clerk



## FINAL Tax Computation Report Adams County

Taxing District 3U07 - ASMNT DIST 7 PAY FALL CR

Equalization Factor 1.0000

Property Type	Total EAV	Rate Setting EAV
Farm	15,321,269	15,321,269
Residential	17,248,936	17,248,936
Commercial	1,421,130	1,421,130
Industrial	19	19
Mineral	93,310	93,310
State Railroad	112,444	112,444
Local Railroad	0	0
<b>County Total</b>	<b>34,197,108</b>	<b>34,197,108</b>
<b>Total + Overlap</b>	<b>34,197,108</b>	<b>34,197,108</b>


Other Values	
EZ Value Abated	0
EZ Tax Abated	\$0.00
New Property	664,080
TIF Increment	0

Fund/Name	Levy Request	Maximum Rate	Calc'ed Rate	Actual Rate	Certified Rate	Total Extension	Total Extension After TIF & EZ	Total Extension w/Overlaps	Percent
147 ASSESSING PURPOSES(MU)	9,400.00	0.00000	0.027488	0.02749	0.02749	\$9,400.78	\$9,400.78	\$9,400.78	100.0000
<b>Totals</b>	<b>9,400.00</b>		<b>0.027488</b>	<b>0.02749</b>	<b>0.02749</b>	<b>\$9,400.78</b>	<b>\$9,400.78</b>	<b>\$9,400.78</b>	<b>100.0000</b>

Given under my hand and the official seal of my office this 17th day of April, 2018



\_\_\_\_\_  
Chuck R. Venvertloh, County Clerk



## FINAL Tax Computation Report Adams County

Taxing District 4A00 - VILLAGE OF CAMP POINT

Equalization Factor 1.0000

Property Type	Total EAV	Rate Setting EAV
Farm	100,740	100,740
Residential	9,291,757	9,291,757
Commercial	3,100,790	3,100,790
Industrial	19,420	19,420
Mineral	0	0
State Railroad	245,332	245,332
Local Railroad	0	0
<b>County Total</b>	<b>12,758,039</b>	<b>12,758,039</b>
<b>Total + Overlap</b>	<b>12,758,039</b>	<b>12,758,039</b>

Other Values	
EZ Value Abated	0
EZ Tax Abated	\$0.00
New Property	124,110
TIF Increment	0

Road and Bridge Transfer


Road District	Fund	Amount Extended
3R03 - CAMP POINT ROAD DIST	007	\$31,918.06
<b>Total</b>		<b>\$31,918.06</b>

Fund/Name	Levy Request	Maximum Rate	Calc'd Rate	Actual Rate	Certified Rate	Total Extension	Total Extension After TIF & EZ	Total Extension w/Overlaps	Percent
001 GENERAL CORP	36,427.00	0.29900	0.285522	0.28553	0.28553	\$36,428.03	\$36,428.03	\$36,428.03	22.6963
005 PENSION/I.M.R.F.	17,000.00	0.00000	0.133249	0.13325	0.13325	\$17,000.09	\$17,000.09	\$17,000.09	10.5919
007 GENERAL ROAD	0.00	0.00000	0.000000	0.00000	0.00000	\$0.00	\$0.00	\$0.00	0.0000
014 POLICE PROTECTION	9,116.00	0.07500	0.071453	0.07146	0.07146	\$9,116.89	\$9,116.89	\$9,116.89	5.6803
019 COMMUNITY BUILDING	8,616.00	0.07500	0.067534	0.06754	0.06754	\$8,616.78	\$8,616.78	\$8,616.78	5.3687
025 GARBAGE DISPOSAL	9,500.00	0.20000	0.074463	0.07447	0.07447	\$9,500.91	\$9,500.91	\$9,500.91	5.9195
027 AUDIT	15,000.00	0.00000	0.117573	0.11758	0.11758	\$15,000.90	\$15,000.90	\$15,000.90	9.3463
035 TORT JUDGEMENT/LIABILIT	45,000.00	0.00000	0.352719	0.35272	0.35272	\$45,000.16	\$45,000.16	\$45,000.16	28.0373
041 STREET LIGHTING	6,091.00	0.05000	0.047742	0.04775	0.04775	\$6,091.96	\$6,091.96	\$6,091.96	3.7956
047 SOCIAL SECURITY	8,000.00	0.00000	0.062706	0.06271	0.06271	\$8,000.57	\$8,000.57	\$8,000.57	4.9847
065 FORESTRY PROGRAM	5,744.00	0.05000	0.045023	0.04503	0.04503	\$5,744.94	\$5,744.94	\$5,744.94	3.5794
109A MANUAL PRIOR YEAR ADJL	0.00	0.00000	0.000000	0.00000	0.00000	\$0.00	\$0.00	\$0.00	0.0000
<b>Totals</b>	<b>160,494.00</b>		<b>1.257984</b>	<b>1.25804</b>	<b>1.25804</b>	<b>\$160,501.23</b>	<b>\$160,501.23</b>	<b>\$160,501.23</b>	<b>100.0000</b>

Given under my hand and the official seal of my office this 17th day of April, 2018



\_\_\_\_\_  
Chuck R. Venvertloh, County Clerk



## FINAL Tax Computation Report Adams County

Taxing District 4B00 - VILLAGE OF CLAYTON

Equalization Factor 1.0000

Property Type	Total EAV	Rate Setting EAV
Farm	59,020	59,020
Residential	3,647,880	3,647,880
Commercial	565,720	565,720
Industrial	1	1
Mineral	0	0
State Railroad	0	0
Local Railroad	1,560	1,560
<b>County Total</b>	<b>4,274,181</b>	<b>4,274,181</b>
<b>Total + Overlap</b>	<b>4,274,181</b>	<b>4,274,181</b>

Other Values	
EZ Value Abated	0
EZ Tax Abated	\$0.00
New Property	66,520
TIF Increment	0

Road and Bridge Transfer

Road District	Fund	Amount Extended
3R01 - CLAYTON ROAD DIST	007	\$3,907.46
<b>Total</b>		<b>\$3,907.46</b>

Fund/Name	Levy Request	Maximum Rate	Calc'ed Rate	Actual Rate	Certified Rate	Total Extension	Total Extension After TIF & EZ	Total Extension w/Overlaps	Percent
001 GENERAL CORP	11,196.14	0.28200	0.261948	0.26195	0.26195	\$11,196.22	\$11,196.22	\$11,196.22	31.2757
007 GENERAL ROAD	0.00	0.00000	0.000000	0.00000	0.00000	\$0.00	\$0.00	\$0.00	0.0000
014 POLICE PROTECTION	1,493.73	0.07500	0.034948	0.03495	0.03495	\$1,493.83	\$1,493.83	\$1,493.83	4.1729
019 COMMUNITY BUILDING	3,087.50	0.07500	0.072236	0.07224	0.07224	\$3,087.67	\$3,087.67	\$3,087.67	8.6252
025 GARBAGE DISPOSAL	7,767.42	0.20000	0.181729	0.18173	0.18173	\$7,767.47	\$7,767.47	\$7,767.47	21.6978
027 AUDIT	4,282.04	0.00000	0.100184	0.10019	0.10019	\$4,282.30	\$4,282.30	\$4,282.30	11.9623
035 TORT JUDGEMENT/LIABILIT'	6,775.77	0.00000	0.158528	0.15853	0.15853	\$6,775.86	\$6,775.86	\$6,775.86	18.9278
065 FORESTRY PROGRAM	1,194.99	0.05000	0.027958	0.02796	0.02796	\$1,195.06	\$1,195.06	\$1,195.06	3.3383
<b>Totals</b>	<b>35,797.59</b>		<b>0.837531</b>	<b>0.83755</b>	<b>0.83755</b>	<b>\$35,798.41</b>	<b>\$35,798.41</b>	<b>\$35,798.41</b>	<b>100.0000</b>

Given under my hand and the official seal of my office this 17th day of April, 2018



\_\_\_\_\_  
Chuck R. Venvertloh, County Clerk



## FINAL Tax Computation Report Adams County

Taxing District 4C00 - VILLAGE OF COATSBURG

Equalization Factor 1.0000

Property Type	Total EAV	Rate Setting EAV
Farm	0	0
Residential	1,019,600	1,019,600
Commercial	178,600	178,600
Industrial	0	0
Mineral	0	0
State Railroad	66,444	66,444
Local Railroad	0	0
<b>County Total</b>	<b>1,264,644</b>	<b>1,264,644</b>
<b>Total + Overlap</b>	<b>1,264,644</b>	<b>1,264,644</b>

Other Values	
EZ Value Abated	0
EZ Tax Abated	\$0.00
New Property	72,830
TIF Increment	0

Road and Bridge Transfer


Road District	Fund	Amount Extended
3R05 - HONEY CREEK ROAD DIS	007	\$2,843.30
<b>Total</b>		<b>\$2,843.30</b>

Fund/Name	Levy Request	Maximum Rate	Calc'd Rate	Actual Rate	Certified Rate	Total Extension	Total Extension After TIF & EZ	Total Extension w/Overlaps	Percent
001 GENERAL CORP	2,866.00	0.30200	0.226625	0.22663	0.22663	\$2,866.06	\$2,866.06	\$2,866.06	100.0000
007 GENERAL ROAD	0.00	0.00000	0.000000	0.00000	0.00000	\$0.00	\$0.00	\$0.00	0.0000
<b>Totals</b>	<b>2,866.00</b>		<b>0.226625</b>	<b>0.22663</b>	<b>0.22663</b>	<b>\$2,866.06</b>	<b>\$2,866.06</b>	<b>\$2,866.06</b>	<b>100.0000</b>

Given under my hand and the official seal of my office this 17th day of April, 2018



\_\_\_\_\_  
Chuck R. Venvertloh, County Clerk



## FINAL Tax Computation Report Adams County

Taxing District 4D00 - VILLAGE OF COLUMBUS

Equalization Factor 1.0000

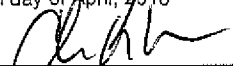
Property Type	Total EAV	Rate Setting EAV
Farm	10,670	10,670
Residential	686,914	686,914
Commercial	10,150	10,150
Industrial	0	0
Mineral	0	0
State Railroad	0	0
Local Railroad	0	0
<b>County Total</b>	<b>707,734</b>	<b>707,734</b>
<b>Total + Overlap</b>	<b>707,734</b>	<b>707,734</b>

Other Values	
EZ Value Abated	0
EZ Tax Abated	\$0.00
New Property	8,800
TIF Increment	0

Road and Bridge Transfer		
Road District	Fund	Amount Extended
3R13 - COLUMBUS ROAD DIST	007	\$1,430.77
3R16 - GILMER ROAD DIST	007	\$226.23
<b>Total</b>		<b>\$1,657.00</b>

Fund/Name	Levy Request	Maximum Rate	Calc'd Rate	Actual Rate	Certified Rate	Total Extension	Total Extension After TIF & EZ	Total Extension w/Overlaps	Percent
001 GENERAL CORP	1,858.56	0.29400	0.262607	0.26261	0.26261	\$1,858.58	\$1,858.58	\$1,858.58	100.0000
007 GENERAL ROAD	0.00	0.00000	0.000000	0.00000	0.00000	\$0.00	\$0.00	\$0.00	0.0000
<b>Totals</b>	<b>1,858.56</b>		<b>0.262607</b>	<b>0.26261</b>	<b>0.26261</b>	<b>\$1,858.58</b>	<b>\$1,858.58</b>	<b>\$1,858.58</b>	<b>100.0000</b>

Given under my hand and the official seal of my office this 17th day of April, 2018

  
\_\_\_\_\_  
Chuck R. Venvertloh, County Clerk





## FINAL Tax Computation Report Adams County

Taxing District 4E00 - VILLAGE OF GOLDEN

Equalization Factor 1.0000

Property Type	Total EAV	Rate Setting EAV
Farm	158,390	158,390
Residential	4,619,274	4,619,274
Commercial	1,658,060	1,658,060
Industrial	0	0
Mineral	0	0
State Railroad	205,466	205,466
Local Railroad	11,390	11,390
<b>County Total</b>	<b>6,652,580</b>	<b>6,652,580</b>
<b>Total + Overlap</b>	<b>6,652,580</b>	<b>6,652,580</b>

Other Values	
EZ Value Abated	0
EZ Tax Abated	\$0.00
New Property	44,450
TIF Increment	0

Road and Bridge Transfer		
Road District	Fund	Amount Extended
3R01 - CLAYTON ROAD DIST	007	\$298.53
3R02 - NORTHEAST ROAD DIST	007	\$4,883.88
3R04 - HOUSTON ROAD DIST	007	\$633.39
<b>Total</b>		<b>\$5,815.80</b>

Fund/Name	Levy Request	Maximum Rate	Calc'ed Rate	Actual Rate	Certified Rate	Total Extension	Total Extension After TIF & EZ	Total Extension w/Overlaps	Percent
001 GENERAL CORP	10,695.00	0.30400	0.160765	0.16077	0.16077	\$10,695.35	\$10,695.35	\$10,695.35	82.6157
007 GENERAL ROAD	0.00	0.00000	0.000000	0.00000	0.00000	\$0.00	\$0.00	\$0.00	0.0000
027 AUDIT	800.00	0.00000	0.012025	0.01203	0.01203	\$800.31	\$800.31	\$800.31	6.1819
035 TORT JUDGEMENT/LIABILIT	1,450.00	0.00000	0.021796	0.02180	0.02180	\$1,450.26	\$1,450.26	\$1,450.26	11.2024
067 PUBLIC COMFORT STATION	0.00	0.03330	0.000000	0.00000	0.00000	\$0.00	\$0.00	\$0.00	0.0000
<b>Totals</b>	<b>12,945.00</b>		<b>0.194586</b>	<b>0.19460</b>	<b>0.19460</b>	<b>\$12,945.92</b>	<b>\$12,945.92</b>	<b>\$12,945.92</b>	<b>100.0000</b>

Given under my hand and the official seal of my office this 17th day of April, 2018

  
 \_\_\_\_\_  
 Chuck R. Venvertloh, County Clerk



## FINAL Tax Computation Report Adams County

Taxing District 4F00 - VILLAGE OF LAPRAIRIE

Equalization Factor 1.0000


Property Type	Total EAV	Rate Setting EAV
Farm	31,820	31,820
Residential	235,180	235,180
Commercial	14,520	14,520
Industrial	0	0
Mineral	0	0
State Railroad	236,387	236,387
Local Railroad	0	0
<b>County Total</b>	<b>517,907</b>	<b>517,907</b>
<b>Total + Overlap</b>	<b>517,907</b>	<b>517,907</b>

Other Values	
EZ Value Abated	0
EZ Tax Abated	\$0.00
New Property	8,060
TIF Increment	0

Road and Bridge Transfer		
Road District	Fund	Amount Extended
3R02 - NORTHEAST ROAD DIST	007	\$425.67
<b>Total</b>		<b>\$425.67</b>

Fund/Name	Levy Request	Maximum Rate	Calc'd Rate	Actual Rate	Certified Rate	Total Extension	Total Extension After TIF & EZ	Total Extension w/Overlaps	Percent
001 GENERAL CORP	775.00	0.30800	0.149641	0.14965	0.14965	\$775.05	\$775.05	\$775.05	100.0000
007 GENERAL ROAD	0.00	0.00000	0.000000	0.00000	0.00000	\$0.00	\$0.00	\$0.00	0.0000
<b>Totals</b>	<b>775.00</b>		<b>0.149641</b>	<b>0.14965</b>	<b>0.14965</b>	<b>\$775.05</b>	<b>\$775.05</b>	<b>\$775.05</b>	<b>100.0000</b>

Given under my hand and the official seal of my office this 17th day of April, 2018

  
\_\_\_\_\_  
Chuck R. Venvertloh, County Clerk



# FINAL Tax Computation Report Adams County

Taxing District 4G00 - VILLAGE OF LIBERTY

Equalization Factor 1.0000

Property Type	Total EAV	Rate Setting EAV
Farm	55,140	55,140
Residential	4,839,340	4,839,340
Commercial	1,097,190	1,097,190
Industrial	0	0
Mineral	0	0
State Railroad	0	0
Local Railroad	0	0
<b>County Total</b>	<b>5,991,670</b>	<b>5,991,670</b>
<b>Total + Overlap</b>	<b>5,991,670</b>	<b>5,991,670</b>

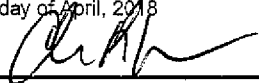
Other Values	
EZ Value Abated	0
EZ Tax Abated	\$0.00
New Property	34,800
TIF Increment	0

Road and Bridge Transfer


Road District	Fund	Amount Extended
3R14 - LIBERTY ROAD DIST	007	\$5,372.73
<b>Total</b>		<b>\$5,372.73</b>

Fund/Name	Levy Request	Maximum Rate	Calc'd Rate	Actual Rate	Certified Rate	Total Extension	Total Extension After TIF & EZ	Total Extension w/Overlaps	Percent
001 GENERAL CORP	7,531.00	0.26640	0.125691	0.12570	0.12570	\$7,531.53	\$7,531.53	\$7,531.53	59.8914
007 GENERAL ROAD	0.00	0.00000	0.000000	0.00000	0.00000	\$0.00	\$0.00	\$0.00	0.0000
014 POLICE PROTECTION	2,121.00	0.07500	0.035399	0.03540	0.03540	\$2,121.05	\$2,121.05	\$2,121.05	16.8668
027 AUDIT	2,500.00	0.00000	0.041725	0.04173	0.04173	\$2,500.32	\$2,500.32	\$2,500.32	19.8828
047 SOCIAL SECURITY	422.00	0.00000	0.007043	0.00705	0.00705	\$422.41	\$422.41	\$422.41	3.3590
<b>Totals</b>	<b>12,574.00</b>		<b>0.209858</b>	<b>0.20988</b>	<b>0.20988</b>	<b>\$12,575.31</b>	<b>\$12,575.31</b>	<b>\$12,575.31</b>	<b>100.0000</b>

Given under my hand and the official seal of my office this 17th day of April, 2018



\_\_\_\_\_  
Chuck R. Venvertloh, County Clerk



## FINAL Tax Computation Report Adams County

Taxing District 4H00 - VILLAGE OF LIMA

Equalization Factor 1.0000

Property Type	Total EAV	Rate Setting EAV
Farm	2,680	2,680
Residential	1,111,170	1,111,170
Commercial	135,150	135,150
Industrial	0	0
Mineral	0	0
State Railroad	0	0
Local Railroad	0	0
<b>County Total</b>	<b>1,249,000</b>	<b>1,249,000</b>
<b>Total + Overlap</b>	<b>1,249,000</b>	<b>1,249,000</b>

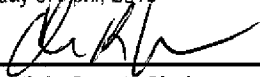
Other Values	
EZ Value Abated	0
EZ Tax Abated	\$0.00
New Property	14,910
TIF Increment	0

Road and Bridge Transfer

Road District	Fund	Amount Extended
3R08 - LIMA ROAD DIST	007	\$2,060.97
<b>Total</b>		<b>\$2,060.97</b>

Fund/Name	Levy Request	Maximum Rate	Calc'd Rate	Actual Rate	Certified Rate	Total Extension	Total Extension After TIF & EZ	Total Extension w/Overlaps	Percent
001 GENERAL CORP	288.40	0.28400	0.023091	0.02310	0.02310	\$288.52	\$288.52	\$288.52	78.5708
007 GENERAL ROAD	0.00	0.00000	0.000000	0.00000	0.00000	\$0.00	\$0.00	\$0.00	0.0000
040 STREET & BRIDGE	0.00	0.06000	0.000000	0.00000	0.00000	\$0.00	\$0.00	\$0.00	0.0000
042 PARK	78.60	0.07500	0.006293	0.00630	0.00630	\$78.69	\$78.69	\$78.69	21.4292
<b>Totals</b>	<b>367.00</b>		<b>0.029384</b>	<b>0.02940</b>	<b>0.02940</b>	<b>\$367.21</b>	<b>\$367.21</b>	<b>\$367.21</b>	<b>100.0000</b>

Given under my hand and the official seal of my office this 17th day of April, 2018



\_\_\_\_\_  
Chuck R. Venvertloh, County Clerk



## FINAL Tax Computation Report Adams County

Taxing District 4100 - VILLAGE OF LORAINÉ

Equalization Factor 1.0000

Property Type	Total EAV	Rate Setting EAV
Farm	161,640	161,640
Residential	1,627,060	1,627,060
Commercial	194,860	194,860
Industrial	0	0
Mineral	0	0
State Railroad	0	0
Local Railroad	0	0
<b>County Total</b>	<b>1,983,560</b>	<b>1,983,560</b>
<b>Total + Overlap</b>	<b>1,983,560</b>	<b>1,983,560</b>

Other Values	
EZ Value Abated	0
EZ Tax Abated	\$0.00
New Property	33,190
TIF Increment	0

Road and Bridge Transfer		
Road District	Fund	Amount Extended
3R06 - KEENE ROAD DIST	007	\$2,957.88
<b>Total</b>		<b>\$2,957.88</b>

Fund/Name	Levy Request	Maximum Rate	Calc'd Rate	Actual Rate	Certified Rate	Total Extension	Total Extension After TIF & EZ	Total Extension w/Overlaps	Percent
001 GENERAL CORP	5,960.77	0.29700	0.300509	0.29700	0.29700	\$5,891.17	\$5,891.17	\$5,891.17	100.0000
007 GENERAL ROAD	0.00	0.00000	0.000000	0.00000	0.00000	\$0.00	\$0.00	\$0.00	0.0000
<b>Totals</b>	<b>5,960.77</b>		<b>0.300509</b>	<b>0.29700</b>	<b>0.29700</b>	<b>\$5,891.17</b>	<b>\$5,891.17</b>	<b>\$5,891.17</b>	<b>100.0000</b>

Given under my hand and the official seal of my office this 17th day of April, 2018

  
 \_\_\_\_\_  
 Chuck R. Venvertloh, County Clerk



## FINAL Tax Computation Report Adams County

Taxing District 4J00 - VILLAGE OF MENDON

Equalization Factor 1.0000


Property Type	Total EAV	Rate Setting EAV
Farm	267,440	267,440
Residential	6,436,658	6,436,658
Commercial	1,078,130	1,078,130
Industrial	0	0
Mineral	0	0
State Railroad	0	0
Local Railroad	0	0
<b>County Total</b>	<b>7,782,228</b>	<b>7,782,228</b>
<b>Total + Overlap</b>	<b>7,782,228</b>	<b>7,782,228</b>

Other Values	
EZ Value Abated	0
EZ Tax Abated	\$0.00
New Property	215,470
TIF Increment	0

Road and Bridge Transfer		
Road District	Fund	Amount Extended
3R07 - MENDON ROAD DIST	007	\$25,682.13
<b>Total</b>		<b>\$25,682.13</b>

Fund/Name	Levy Request	Maximum Rate	Calc'd Rate	Actual Rate	Certified Rate	Total Extension	Total Extension After TIF & EZ	Total Extension w/Overlaps	Percent
001 GENERAL CORP	17,850.06	0.28800	0.229370	0.22938	0.22938	\$17,850.87	\$17,850.87	\$17,850.87	100.0000
003 BONDS AND INTEREST	0.00	0.00000	0.000000	0.00000	0.00000	\$0.00	\$0.00	\$0.00	0.0000
007 GENERAL ROAD	0.00	0.00000	0.000000	0.00000	0.00000	\$0.00	\$0.00	\$0.00	0.0000
<b>Totals</b>	<b>17,850.06</b>		<b>0.229370</b>	<b>0.22938</b>	<b>0.22938</b>	<b>\$17,850.87</b>	<b>\$17,850.87</b>	<b>\$17,850.87</b>	<b>100.0000</b>

Given under my hand and the official seal of my office this 17th day of April, 2018

  
\_\_\_\_\_  
Chuck R. Venvertloh, County Clerk



## FINAL Tax Computation Report Adams County

Taxing District 4K00 - VILLAGE OF PAYSON

Equalization Factor 1.0000


Property Type	Total EAV	Rate Setting EAV
Farm	516,850	516,850
Residential	7,827,166	7,827,166
Commercial	669,640	669,640
Industrial	0	0
Mineral	0	0
State Railroad	0	0
Local Railroad	0	0
<b>County Total</b>	<b>9,013,656</b>	<b>9,013,656</b>
<b>Total + Overlap</b>	<b>9,013,656</b>	<b>9,013,656</b>

Other Values	
EZ Value Abated	0
EZ Tax Abated	\$0.00
New Property	38,000
TIF Increment	0

Road and Bridge Transfer		
Road District	Fund	Amount Extended
3R18 - PAYSON ROAD DIST	007	\$18,047.14
<b>Total</b>		<b>\$18,047.14</b>

Fund/Name	Levy Request	Maximum Rate	Calc'd Rate	Actual Rate	Certified Rate	Total Extension	Total Extension After TIF & EZ	Total Extension w/Overlaps	Percent
001 GENERAL CORP	8,640.00	0.29400	0.095855	0.09586	0.09586	\$8,640.49	\$8,640.49	\$8,640.49	69.1182
007 GENERAL ROAD	0.00	0.00000	0.000000	0.00000	0.00000	\$0.00	\$0.00	\$0.00	0.0000
014 POLICE PROTECTION	1,160.00	0.07500	0.012869	0.01287	0.01287	\$1,160.06	\$1,160.06	\$1,160.06	9.2797
042 PARK	2,700.00	0.07500	0.029955	0.02996	0.02996	\$2,700.49	\$2,700.49	\$2,700.49	21.6021
<b>Totals</b>	<b>12,500.00</b>		<b>0.138679</b>	<b>0.13869</b>	<b>0.13869</b>	<b>\$12,501.04</b>	<b>\$12,501.04</b>	<b>\$12,501.04</b>	<b>100.0000</b>

Given under my hand and the official seal of my office this 17th day of April, 2018.



\_\_\_\_\_  
Chuck R. Venvertloh, County Clerk



## FINAL Tax Computation Report Adams County

Taxing District 4L00 - VILLAGE OF PLAINVILLE

Equalization Factor 1.0000

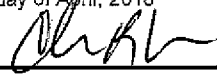
Property Type	Total EAV	Rate Setting EAV
Farm	10,010	10,010
Residential	1,620,990	1,620,990
Commercial	162,140	162,140
Industrial	0	0
Mineral	0	0
State Railroad	0	0
Local Railroad	0	0
<b>County Total</b>	<b>1,793,140</b>	<b>1,793,140</b>
<b>Total + Overlap</b>	<b>1,793,140</b>	<b>1,793,140</b>

Other Values	
EZ Value Abated	0
EZ Tax Abated	\$0.00
New Property	7,250
TIF Increment	0

Road and Bridge Transfer		
Road District	Fund	Amount Extended
3R18 - PAYSON ROAD DIST	007	\$3,590.22
<b>Total</b>		<b>\$3,590.22</b>

Fund/Name	Levy Request	Maximum Rate	Calc'ed Rate	Actual Rate	Certified Rate	Total Extension	Total Extension After TIF & EZ	Total Extension w/Overlaps	Percent
001 GENERAL CORP	5,135.00	0.29400	0.286369	0.28637	0.28637	\$5,135.02	\$5,135.02	\$5,135.02	100.0000
007 GENERAL ROAD	0.00	0.00000	0.000000	0.00000	0.00000	\$0.00	\$0.00	\$0.00	0.0000
<b>Totals</b>	<b>5,135.00</b>		<b>0.286369</b>	<b>0.28637</b>	<b>0.28637</b>	<b>\$5,135.02</b>	<b>\$5,135.02</b>	<b>\$5,135.02</b>	<b>100.0000</b>

Given under my hand and the official seal of my office this 17th day of April, 2018



\_\_\_\_\_  
Chuck R. Venvertloh, County Clerk





## FINAL Tax Computation Report Adams County

Taxing District 4M00 - CITY OF QUINCY

Equalization Factor 1.0000


Property Type	Total EAV	Rate Setting EAV
Farm	509,640	509,640
Residential	452,330,898	451,696,693
Commercial	196,790,721	181,057,571
Industrial	13,686,170	13,238,134
Mineral	0	0
State Railroad	1,333,992	1,333,992
Local Railroad	81,690	80,680
<b>County Total</b>	<b>664,733,111</b>	<b>647,916,710</b>
<b>Total + Overlap</b>	<b>664,733,111</b>	<b>647,916,710</b>

Other Values	
EZ Value Abated	9,701,200
EZ Tax Abated	\$99,776.84
New Property	6,084,180
TIF Increment	7,115,201

Road and Bridge Transfer		
Road District	Fund	Amount Extended
3R22 - RIVERSIDE ROAD DIST	007	\$4,190.40
<b>Total</b>		<b>\$4,190.40</b>

Fund/Name	Levy Request	Maximum Rate	Calc'ed Rate	Actual Rate	Certified Rate	Total Extension	Total Extension After TIF & EZ	Total Extension w/Overlaps	Percent
001 GENERAL CORP	0.00	0.00000	0.000000	0.00000	0.00000	\$0.00	\$0.00	\$0.00	0.0000
003 BONDS AND INTEREST	516,038.00	0.00000	0.079646	0.07965	0.08045	\$534,777.79	\$521,248.99	\$521,248.99	7.8221
003-Q-15A BONDS CITY QCY SEF	1,192,784.00	0.00000	0.184095	0.18410	0.18595	\$1,236,071.22	\$1,204,801.12	\$1,204,801.12	18.0797
007 GENERAL ROAD	0.00	0.00000	0.000000	0.00000	0.00000	\$0.00	\$0.00	\$0.00	0.0000
013 FIREFIGHTERS PENSION	2,236,336.00	0.00000	0.345158	0.34516	0.34516	\$2,294,392.81	\$2,236,349.32	\$2,236,349.32	33.5596
015 POLICE PENSION	1,969,335.00	0.00000	0.303949	0.30395	0.30395	\$2,020,456.29	\$1,969,342.84	\$1,969,342.84	29.5527
016 LIBRARY	732,045.00	0.00000	0.112984	0.11299	0.11299	\$751,081.94	\$732,081.09	\$732,081.09	10.9859
<b>Totals</b>	<b>6,646,538.00</b>		<b>1.025832</b>	<b>1.02585</b>	<b>1.02850</b>	<b>\$6,836,780.05</b>	<b>\$6,663,823.36</b>	<b>\$6,663,823.36</b>	<b>100.0000</b>

Given under my hand and the official seal of my office this 17th day of April, 2018



\_\_\_\_\_  
Chuck R. Venvertloh, County Clerk



## FINAL Tax Computation Report Adams County

Taxing District 4N00 - VILLAGE OF URSA

Equalization Factor 1.0000


Property Type	Total EAV	Rate Setting EAV
Farm	238,570	238,570
Residential	6,937,620	6,937,620
Commercial	1,062,840	1,062,840
Industrial	0	0
Mineral	0	0
State Railroad	0	0
Local Railroad	0	0
<b>County Total</b>	<b>8,239,030</b>	<b>8,239,030</b>
<b>Total + Overlap</b>	<b>8,239,030</b>	<b>8,239,030</b>

Other Values	
EZ Value Abated	0
EZ Tax Abated	\$0.00
New Property	31,230
TIF Increment	0

Road and Bridge Transfer		
Road District	Fund	Amount Extended
3R09 - URSA ROAD DIST	007	\$12,027.34
<b>Total</b>		<b>\$12,027.34</b>

Fund/Name	Levy Request	Maximum Rate	Calc'd Rate	Actual Rate	Certified Rate	Total Extension	Total Extension After TIF & EZ	Total Extension w/Overlaps	Percent
001 GENERAL CORP	8,750.00	0.26640	0.106202	0.10621	0.10621	\$8,750.67	\$8,750.67	\$8,750.67	89.7423
007 GENERAL ROAD	0.00	0.00000	0.000000	0.00000	0.00000	\$0.00	\$0.00	\$0.00	0.0000
014 POLICE PROTECTION	1,000.00	0.07500	0.012137	0.01214	0.01214	\$1,000.22	\$1,000.22	\$1,000.22	10.2577
<b>Totals</b>	<b>9,750.00</b>		<b>0.118339</b>	<b>0.11835</b>	<b>0.11835</b>	<b>\$9,750.89</b>	<b>\$9,750.89</b>	<b>\$9,750.89</b>	<b>100.0000</b>

Given under my hand and the official seal of my office this 17th day of April, 2018



\_\_\_\_\_  
Chuck R. Venvertloh, County Clerk



## FINAL Tax Computation Report Adams County

Taxing District 5P01 - BAILEY PARK DIST (CP PT)


Equalization Factor 1.0000

Property Type	Total EAV	Rate Setting EAV
Farm	100,740	100,740
Residential	9,291,757	9,291,757
Commercial	3,100,790	3,100,790
Industrial	19,420	19,420
Mineral	0	0
State Railroad	245,332	245,332
Local Railroad	0	0
<b>County Total</b>	<b>12,758,039</b>	<b>12,758,039</b>
<b>Total + Overlap</b>	<b>12,758,039</b>	<b>12,758,039</b>

Other Values	
EZ Value Abated	0
EZ Tax Abated	\$0.00
New Property	124,110
TIF Increment	0

Fund/Name	Levy Request	Maximum Rate	Calc'd Rate	Actual Rate	Certified Rate	Total Extension	Total Extension After TIF & EZ	Total Extension w/Overlaps	Percent
001 GENERAL CORP	14,500.00	0.20000	0.113654	0.11366	0.11366	\$14,500.79	\$14,500.79	\$14,500.79	100.0000
<b>Totals</b>	<b>14,500.00</b>		<b>0.113654</b>	<b>0.11366</b>	<b>0.11366</b>	<b>\$14,500.79</b>	<b>\$14,500.79</b>	<b>\$14,500.79</b>	<b>100.0000</b>

Given under my hand and the official seal of my office this 17th day of April, 2018

  
 \_\_\_\_\_  
 Chuck R. VenVertloh, County Clerk



## FINAL Tax Computation Report Adams County

Taxing District 5P02 - BEVERLY PARK DISTRICT

Equalization Factor 1.0000

Property Type	Total EAV	Rate Setting EAV	Other Values	
Farm	5,065,640	5,065,640	EZ Value Abated	0
Residential	1,029,230	1,029,230	EZ Tax Abated	\$0.00
Commercial	124,430	124,430	New Property	146,700
Industrial	1	1	TIF Increment	0
Mineral	0	0		
State Railroad	0	0		
Local Railroad	0	0		
<b>County Total</b>	<b>6,219,301</b>	<b>6,219,301</b>		
<b>Total + Overlap</b>	<b>6,219,301</b>	<b>6,219,301</b>		

Fund/Name	Levy Request	Maximum Rate	Calc'ed Rate	Actual Rate	Certified Rate	Total Extension	Total Extension After TIF & EZ	Total Extension w/Overlaps	Percent
001 GENERAL CORP (TWP PARK)	3,400.00	0.10000	0.054669	0.05467	0.05467	\$3,400.09	\$3,400.09	\$3,400.09	100.0000
<b>Totals</b>	<b>3,400.00</b>		<b>0.054669</b>	<b>0.05467</b>	<b>0.05467</b>	<b>\$3,400.09</b>	<b>\$3,400.09</b>	<b>\$3,400.09</b>	<b>100.0000</b>

Given under my hand and the official seal of my office this 17th day of April, 2018

  
 \_\_\_\_\_  
 Chuck R. Venvertloh, County Clerk



## FINAL Tax Computation Report Adams County

Taxing District 5P03 - QUINCY PARK DISTRICT

Equalization Factor 1.0000

Property Type	Total EAV	Rate Setting EAV
Farm	509,640	509,640
Residential	452,330,898	451,709,633
Commercial	196,790,721	181,057,571
Industrial	13,686,170	13,238,134
Mineral	0	0
State Railroad	1,538,435	1,538,435
Local Railroad	81,690	80,680
<b>County Total</b>	<b>664,937,554</b>	<b>648,134,093</b>
<b>Total + Overlap</b>	<b>664,937,554</b>	<b>648,134,093</b>


Other Values	
EZ Value Abated	9,688,260
EZ Tax Abated	\$52,683.73
New Property	6,084,180
TIF Increment	7,115,201

Fund/Name	Levy Request	Maximum Rate	Calc'ed Rate	Actual Rate	Certified Rate	Total Extension	Total Extension After TIF & EZ	Total Extension w/Overlaps	Percent
001 GENERAL CORP	840,000.00	0.12500	0.129603	0.12500	0.12500	\$831,171.94	\$810,167.62	\$810,167.62	22.9868
003 BONDS AND INTEREST	1,014,439.31	0.00000	0.156517	0.15652	0.15809	\$1,051,199.78	\$1,024,635.19	\$1,024,635.19	29.0719
003-P-15-2 BONDS QCY PARK SE	0.00	0.00000	0.000000	0.00000	0.00000	\$0.00	\$0.00	\$0.00	0.0000
005 PENSION/I.M.R.F.	180,000.00	0.00000	0.027772	0.02778	0.02778	\$184,719.65	\$180,051.65	\$180,051.65	5.1086
014 POLICE PROTECTION	168,000.00	0.02500	0.025921	0.02500	0.02500	\$166,234.39	\$162,033.52	\$162,033.52	4.5974
027 AUDIT	11,500.00	0.00000	0.001774	0.00178	0.00178	\$11,835.89	\$11,536.79	\$11,536.79	0.3273
035 TORT JUDGEMENT/LIABILIT	388,500.00	0.00000	0.059941	0.05995	0.05995	\$398,630.06	\$388,556.39	\$388,556.39	11.0245
047 SOCIAL SECURITY	154,500.00	0.00000	0.023838	0.02384	0.02384	\$158,521.11	\$154,515.17	\$154,515.17	4.3840
060 UNEMPLOYMENT INS	80,000.00	0.00000	0.012343	0.01235	0.01235	\$82,119.79	\$80,044.56	\$80,044.56	2.2711
107 HISTORICAL MUSEUM	201,600.00	0.03000	0.031105	0.03000	0.03000	\$199,481.27	\$194,440.23	\$194,440.23	5.5168
122 RECREATION	504,000.00	0.07500	0.077762	0.07500	0.07500	\$498,703.17	\$486,100.57	\$486,100.57	13.7921
125 PAVING & LIGHTING	33,600.00	0.00500	0.005184	0.00500	0.00500	\$33,246.88	\$32,406.70	\$32,406.70	0.9195
<b>Totals</b>	<b>3,576,139.31</b>		<b>0.551760</b>	<b>0.54222</b>	<b>0.54379</b>	<b>\$3,615,863.93</b>	<b>\$3,524,488.39</b>	<b>\$3,524,488.39</b>	<b>100.0000</b>

Given under my hand and the official seal of my office this 17th day of April, 2018



\_\_\_\_\_  
Chuck R. Venvertloh, County Clerk



# FINAL Tax Computation Report Adams County

Taxing District 6L01 - CAMP POINT LIBRARY


Equalization Factor 1.0000

Property Type	Total EAV	Rate Setting EAV
Farm	28,306,450	28,306,450
Residential	20,637,177	20,637,177
Commercial	5,027,680	5,027,680
Industrial	20,183	20,183
Mineral	0	0
State Railroad	2,088,099	2,088,099
Local Railroad	12,200	12,200
<b>County Total</b>	<b>56,091,789</b>	<b>56,091,789</b>
<b>Total + Overlap</b>	<b>56,091,789</b>	<b>56,091,789</b>

Other Values	
EZ Value Abated	0
EZ Tax Abated	\$0.00
New Property	1,124,830
TiF Increment	0

Fund/Name	Levy Request	Maximum Rate	Calc'ed Rate	Actual Rate	Certified Rate	Total Extension	Total Extension After TIF & EZ	Total Extension w/Overlaps	Percent
001 GENERAL CORP	58,975.00	0.17000	0.105140	0.10515	0.10515	\$58,980.52	\$58,980.52	\$58,980.52	86.4294
035 TORT JUDGEMENT/LIABILIT	1,750.00	0.00000	0.003120	0.00313	0.00313	\$1,755.67	\$1,755.67	\$1,755.67	2.5727
047 SOCIAL SECURITY	6,000.00	0.00000	0.010697	0.01070	0.01070	\$6,001.82	\$6,001.82	\$6,001.82	8.7950
060 UNEMPLOYMENT INS	1,500.00	0.00000	0.002674	0.00268	0.00268	\$1,503.26	\$1,503.26	\$1,503.26	2.2029
<b>Totals</b>	<b>68,225.00</b>		<b>0.121631</b>	<b>0.12166</b>	<b>0.12166</b>	<b>\$68,241.27</b>	<b>\$68,241.27</b>	<b>\$68,241.27</b>	<b>100.0000</b>

Given under my hand and the official seal of my office this 17th day of April, 2018

  
\_\_\_\_\_  
Chuck R. Venvertloh, County Clerk



## FINAL Tax Computation Report Adams County

Taxing District 6L02 - CLAYTON LIBRARY

Equalization Factor 1.0000

Property Type	Total EAV	Rate Setting EAV
Farm	17,149,390	17,149,390
Residential	6,483,180	6,483,180
Commercial	1,011,930	1,011,930
Industrial	228	228
Mineral	0	0
State Railroad	192,943	192,943
Local Railroad	23,610	23,610
<b>County Total</b>	<b>24,861,281</b>	<b>24,861,281</b>
<b>Total + Overlap</b>	<b>24,861,281</b>	<b>24,861,281</b>

Other Values	
EZ Value Abated	0
EZ Tax Abated	\$0.00
New Property	1,460,310
TIF Increment	0

Fund/Name	Levy Request	Maximum Rate	Calc'd Rate	Actual Rate	Certified Rate	Total Extension	Total Extension After TIF & EZ	Total Extension w/Overlaps	Percent
001 GENERAL CORP	40,084.00	0.25000	0.161231	0.16124	0.16124	\$40,086.33	\$40,086.33	\$40,086.33	88.6032
035 TORT JUDGEMENT/LIABILIT	150.00	0.00000	0.000603	0.00061	0.00061	\$151.65	\$151.65	\$151.65	0.3352
047 SOCIAL SECURITY	4,100.00	0.00000	0.016492	0.01650	0.01650	\$4,102.11	\$4,102.11	\$4,102.11	9.0669
060 UNEMPLOYMENT INS	900.00	0.00000	0.003620	0.00363	0.00363	\$902.46	\$902.46	\$902.46	1.9947
<b>Totals</b>	<b>45,234.00</b>		<b>0.181946</b>	<b>0.18198</b>	<b>0.18198</b>	<b>\$45,242.55</b>	<b>\$45,242.55</b>	<b>\$45,242.55</b>	<b>100.0000</b>

Given under my hand and the official seal of my office this 17th day of April, 2018



\_\_\_\_\_  
Chuck R. Venvertloh, County Clerk



## FINAL Tax Computation Report Adams County

Taxing District 6L03 - FOUR STAR LIBRARY

Equalization Factor 1.0000

Property Type	Total EAV	Rate Setting EAV
Farm	35,496,012	35,496,012
Residential	32,051,088	32,051,088
Commercial	5,783,640	5,783,640
Industrial	9,696	9,696
Mineral	0	0
State Railroad	242,776	242,776
Local Railroad	3,090	3,090
<b>County Total</b>	<b>73,586,302</b>	<b>73,586,302</b>
<b>Total + Overlap</b>	<b>74,074,302</b>	<b>74,074,302</b>


Other Values	
EZ Value Abated	0
EZ Tax Abated	\$0.00
New Property	1,899,020
TIF increment	0

Overlapping County	Overlap EAV
Hancock County	*488,000
<b>Total</b>	<b>488,000</b>

*\* denotes use of estimated EAV*

Fund/Name	Levy Request	Maximum Rate	Calc'd Rate	Actual Rate	Certified Rate	Total Extension	Total Extension After TIF & EZ	Total Extension w/Overlaps	Percent
001 GENERAL CORP	127,403.00	0.22000	0.171994	0.17200	0.17200	\$126,568.44	\$126,568.44	\$127,407.80	90.3124
005 PENSION/I.M.R.F.	6,000.00	0.00000	0.008100	0.00811	0.00811	\$5,967.85	\$5,967.85	\$6,007.43	4.2583
035 TORT JUDGEMENT/LIABILIT	2,150.00	0.00000	0.002903	0.00291	0.00291	\$2,141.36	\$2,141.36	\$2,155.56	1.5280
047 SOCIAL SECURITY	5,500.00	0.00000	0.007425	0.00743	0.00743	\$5,467.46	\$5,467.46	\$5,503.72	3.9013
<b>Totals</b>	<b>141,053.00</b>		<b>0.190422</b>	<b>0.19045</b>	<b>0.19045</b>	<b>\$140,145.11</b>	<b>\$140,145.11</b>	<b>\$141,074.51</b>	<b>100.0000</b>

Given under my hand and the official seal of my office this 17th day of April, 2018



\_\_\_\_\_  
Chuck R. Venverloh, County Clerk





# FINAL Tax Computation Report Adams County

Taxing District 6L04 - G W C PUBLIC LIBRARY

Equalization Factor 1.0000

Property Type	Total EAV	Rate Setting EAV
Farm	11,707,250	11,707,250
Residential	5,861,654	5,861,654
Commercial	1,302,310	1,302,310
Industrial	6,220	6,220
Mineral	0	0
State Railroad	1,075,627	1,075,627
Local Railroad	29,200	29,200
<b>County Total</b>	<b>19,982,261</b>	<b>19,982,261</b>
<b>Total + Overlap</b>	<b>94,191,254</b>	<b>94,191,254</b>

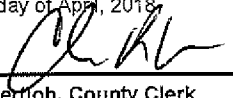
Other Values	
EZ Value Abated	0
EZ Tax Abated	\$0.00
New Property	172,950
TIF Increment	0

Overlapping County	Overlap EAV
Hancock County	*40,996,000
McDonough County	*5,872,145
Schuyler County	*27,340,848
<b>Total</b>	<b>74,208,993</b>


\* denotes use of estimated EAV

Fund/Name	Levy Request	Maximum Rate	Calc'ed Rate	Actual Rate	Certified Rate	Total Extension	Total Extension After TIF & EZ	Total Extension w/Overlaps	Percent
001 GENERAL CORP	143,545.00	0.15000	0.152397	0.15000	0.15000	\$29,973.39	\$29,973.39	\$141,286.88	81.2435
005 PENSION/I.M.R.F.	6,229.00	0.00000	0.006613	0.00662	0.00662	\$1,322.83	\$1,322.83	\$6,235.46	3.5856
010 BUILDING & MAINTENANCE	18,985.00	0.02000	0.020156	0.02000	0.02000	\$3,996.45	\$3,996.45	\$18,836.25	10.8325
047 SOCIAL SECURITY	6,426.00	0.00000	0.006622	0.00663	0.00663	\$1,364.79	\$1,364.79	\$6,433.26	3.6993
060 UNEMPLOYMENT INS	600.00	0.00000	0.006637	0.00664	0.00664	\$127.89	\$127.89	\$602.82	0.3466
062 WORKERS COMPENSATION	500.00	0.00000	0.006531	0.00654	0.00654	\$107.90	\$107.90	\$508.63	0.2925
<b>Totals</b>	<b>176,285.00</b>		<b>0.187156</b>	<b>0.18463</b>	<b>0.18463</b>	<b>\$36,893.25</b>	<b>\$36,893.25</b>	<b>\$173,905.30</b>	<b>100.0000</b>

Given under my hand and the official seal of my office this 17th day of April, 2018.



\_\_\_\_\_  
Chuck R. Venvertloh, County Clerk



# FINAL Tax Computation Report Adams County

Taxing District 6L05 - TWPS OF THE QCY AREA LIBRARY

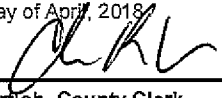
Equalization Factor 1.0000

Property Type	Total EAV	Rate Setting EAV
Farm	25,059,367	24,996,027
Residential	188,081,181	188,000,731
Commercial	34,093,740	30,210,540
Industrial	36,674,660	29,057,450
Mineral	0	0
State Railroad	2,297,431	2,297,431
Local Railroad	13,340	13,340
<b>County Total</b>	<b>286,219,719</b>	<b>274,575,519</b>
<b>Total + Overlap</b>	<b>286,219,719</b>	<b>274,575,519</b>

Other Values	
EZ Value Abated	11,644,200
EZ Tax Abated	\$14,675.19
New Property	4,255,530
TIF Increment	0

Fund/Name	Levy Request	Maximum Rate	Calc'ed Rate	Actual Rate	Certified Rate	Total Extension	Total Extension After TIF & EZ	Total Extension w/Overlaps	Percent
001 GENERAL CORP	346,045.58	0.15000	0.126029	0.12603	0.12603	\$360,722.71	\$346,047.53	\$346,047.53	100.0000
<b>Totals</b>	<b>346,045.58</b>		<b>0.126029</b>	<b>0.12603</b>	<b>0.12603</b>	<b>\$360,722.71</b>	<b>\$346,047.53</b>	<b>\$346,047.53</b>	<b>100.0000</b>

Given under my hand and the official seal of my office this 17th day of April, 2018.



\_\_\_\_\_  
Chuck R. Venverfloh, County Clerk



# FINAL Tax Computation Report Adams County

Taxing District 7C01 - JOHN WOOD COMM COLLEGE

Equalization Factor 1.0000

Property Type	Total EAV	Rate Setting EAV
Farm	172,273,078	172,209,738
Residential	753,812,694	753,110,979
Commercial	247,453,771	227,837,421
Industrial	50,398,434	42,333,188
Mineral	93,310	93,310
State Railroad	7,547,756	7,547,756
Local Railroad	163,130	162,120
<b>County Total</b>	<b>1,231,742,173</b>	<b>1,203,294,512</b>
<b>Total + Overlap</b>	<b>1,648,063,274</b>	<b>1,619,615,613</b>


Other Values	
EZ Value Abated	21,332,460
EZ Tax Abated	\$90,626.72
New Property	17,340,410
TIF Increment	7,115,201

Overlapping County	Overlap EAV
Brown County	*89,523,525
Calhoun County	*8,332,592
Cass County	*1,411,530
Hancock County	*30,487,000
Morgan County	*21,473,297
Pike County	*232,219,913
Schuyler County	*10,794,806
Scott County	*22,078,438
<b>Total</b>	<b>416,321,101</b>

\* denotes use of estimated EAV

Fund/Name	Levy Request	Maximum Rate	Calc'ed Rate	Actual Rate	Certified Rate	Total Extension	Total Extension After TIF & EZ	Total Extension w/Overlaps	Percent
003 BONDS AND INTEREST	946,920.00	0.00000	0.058466	0.05847	0.05906	\$727,466.93	\$710,665.74	\$956,544.98	13.9020
027 AUDIT	35,000.00	0.00500	0.002161	0.00217	0.00217	\$26,728.81	\$26,111.49	\$35,145.66	0.5108
035 TORT JUDGEMENT/LIABILITY	760,000.00	0.00000	0.046925	0.04693	0.04693	\$578,056.60	\$564,706.11	\$760,085.61	11.0468
035A PROPERTY & CASUALTY IN	40,000.00	0.00000	0.002470	0.00248	0.00248	\$30,547.21	\$29,841.70	\$40,166.47	0.5838
060 UNEMPLOYMENT INS	55,000.00	0.00000	0.003396	0.00340	0.00340	\$41,879.23	\$40,912.01	\$55,066.93	0.8003
062 WORKERS COMPENSATION	46,000.00	0.00000	0.002840	0.00285	0.00285	\$35,104.65	\$34,293.89	\$46,159.04	0.6709
136 OPERATIONS & MAINTENAN	811,000.00	0.05000	0.050074	0.05000	0.05000	\$615,871.09	\$601,647.26	\$809,807.81	11.7694
141 HEALTH & SAFETY	0.00	0.05000	0.000000	0.00000	0.00000	\$0.00	\$0.00	\$0.00	0.0000
143 MEDICARE	190,000.00	0.00000	0.011731	0.01174	0.01174	\$144,606.53	\$141,266.78	\$190,142.87	2.7635
149 STATEWIDE AVERAGE ADDI	1,154,864.00	0.07120	0.071305	0.07120	0.07120	\$877,000.43	\$856,745.69	\$1,153,166.32	16.7596
159 EDUCATIONAL PURPOSES	2,838,500.00	0.17500	0.175258	0.17500	0.17500	\$2,155,548.80	\$2,105,765.40	\$2,834,327.32	41.1929
<b>Totals</b>	<b>6,877,284.00</b>		<b>0.424626</b>	<b>0.42424</b>	<b>0.42483</b>	<b>\$5,232,810.28</b>	<b>\$5,111,956.07</b>	<b>\$6,880,613.01</b>	<b>100.0000</b>

Given under my hand and the official seal of my office this 17th day of April, 2018



\_\_\_\_\_  
Chuck R. Venvertloh, County Clerk



## FINAL Tax Computation Report Adams County

Taxing District 7U01 - SCHOOL DISTRICT 1 PAYSON


Equalization Factor 1.0000

Property Type	Total EAV	Rate Setting EAV
Farm	25,437,561	25,437,561
Residential	27,391,856	27,391,856
Commercial	1,827,770	1,827,770
Industrial	19	19
Mineral	93,310	93,310
State Railroad	112,444	112,444
Local Railroad	0	0
<b>County Total</b>	<b>54,862,960</b>	<b>54,862,960</b>
<b>Total + Overlap</b>	<b>54,862,960</b>	<b>54,862,960</b>

Other Values	
EZ Value Abated	0
EZ Tax Abated	\$0.00
New Property	1,294,690
TIF Increment	0

Fund/Name	Levy Request	Maximum Rate	Calc'd Rate	Actual Rate	Certified Rate	Total Extension	Total Extension After TIF & EZ	Total Extension w/Overlaps	Percent
002 EDUCATION	1,086,263.00	1.97000	1.979957	1.97000	1.97000	\$1,080,800.31	\$1,080,800.31	\$1,080,800.31	42.7238
003 BONDS AND INTEREST	262,986.00	0.00000	0.479351	0.47936	0.48416	\$265,624.51	\$265,624.51	\$265,624.51	10.5001
003-1-12A BONDS SCHOOL 1 SEI	0.00	0.00000	0.000000	0.00000	0.00000	\$0.00	\$0.00	\$0.00	0.0000
004 OPER, BLDG & MAINT	275,701.00	0.50000	0.502527	0.50000	0.50000	\$274,314.80	\$274,314.80	\$274,314.80	10.8437
005 PENSION/I.M.R.F.	80,005.00	0.00000	0.145827	0.14583	0.14583	\$80,006.65	\$80,006.65	\$80,006.65	3.1627
030 TRANSPORTATION	110,281.00	0.20000	0.201012	0.20000	0.20000	\$109,725.92	\$109,725.92	\$109,725.92	4.3375
031 WORKING CASH	27,570.00	0.05000	0.050253	0.05000	0.05000	\$27,431.48	\$27,431.48	\$27,431.48	1.0844
032 FIRE PREV/SFTY/ENERGY/S	27,570.00	0.05000	0.050253	0.05000	0.05000	\$27,431.48	\$27,431.48	\$27,431.48	1.0844
033 SPECIAL EDUCATION	22,056.00	0.04000	0.040202	0.04000	0.04000	\$21,945.18	\$21,945.18	\$21,945.18	0.8675
035 TORT JUDGEMENT/LIABILIT'	500,000.00	0.00000	0.911362	0.91137	0.91137	\$500,004.56	\$500,004.56	\$500,004.56	19.7652
047 SOCIAL SECURITY	115,008.00	0.00000	0.209628	0.20963	0.20963	\$115,009.22	\$115,009.22	\$115,009.22	4.5463
057 LEASE/PURCHASE/RENTAL	27,570.00	0.05000	0.050253	0.05000	0.05000	\$27,431.48	\$27,431.48	\$27,431.48	1.0844
<b>Totals</b>	<b>2,535,010.00</b>		<b>4.620625</b>	<b>4.60619</b>	<b>4.61099</b>	<b>\$2,529,725.59</b>	<b>\$2,529,725.59</b>	<b>\$2,529,725.59</b>	<b>100.0000</b>

Given under my hand and the official seal of my office this 17th day of April 2018

  
 \_\_\_\_\_  
 Chuck R. Venvertloh, County Clerk



## FINAL Tax Computation Report Adams County

Taxing District 7U03 - SCHOOL DISTRICT 2 LIBERTY

Equalization Factor 1.0000

Property Type	Total EAV	Rate Setting EAV
Farm	32,233,318	32,233,318
Residential	30,044,220	30,044,220
Commercial	2,716,960	2,716,960
Industrial	182,648	182,648
Mineral	0	0
State Railroad	0	0
Local Railroad	0	0
<b>County Total</b>	<b>65,177,146</b>	<b>65,177,146</b>
<b>Total + Overlap</b>	<b>65,196,206</b>	<b>65,196,206</b>


Other Values	
EZ Value Abated	0
EZ Tax Abated	\$0.00
New Property	1,168,740
TIF Increment	0

Overlapping County	Overlap EAV
Pike County	*19,060
<b>Total</b>	<b>19,060</b>

*\* denotes use of estimated EAV*

Fund/Name	Levy Request	Maximum Rate	Calc'd Rate	Actual Rate	Certified Rate	Total Extension	Total Extension After TIF & EZ	Total Extension w/Overlaps	Percent
002 EDUCATION	1,232,800.00	1.84000	1.890908	1.84000	1.84000	\$1,199,259.49	\$1,199,259.49	\$1,199,610.19	46.4847
003 BONDS AND INTEREST	125,032.00	0.00000	0.191778	0.19178	0.19370	\$126,248.13	\$126,248.13	\$126,285.05	4.8935
004 OPER, BLDG & MAINT	335,000.00	0.50000	0.513834	0.50000	0.50000	\$325,885.73	\$325,885.73	\$325,981.03	12.6317
005 PENSION/I.M.R.F.	26,800.00	0.00000	0.041107	0.04111	0.04111	\$26,794.32	\$26,794.32	\$26,802.16	1.0386
030 TRANSPORTATION	134,000.00	0.20000	0.205533	0.20000	0.20000	\$130,354.29	\$130,354.29	\$130,392.41	5.0527
031 WORKING CASH	33,500.00	0.05000	0.051383	0.05000	0.05000	\$32,588.57	\$32,588.57	\$32,598.10	1.2632
032 FIRE PREV/SFTY/ENERGY/S	33,500.00	0.05000	0.051383	0.05000	0.05000	\$32,588.57	\$32,588.57	\$32,598.10	1.2632
033 SPECIAL EDUCATION	26,800.00	0.04000	0.041107	0.04000	0.04000	\$26,070.86	\$26,070.86	\$26,078.48	1.0105
035 TORT JUDGEMENT/LIABILIT	536,000.00	0.00000	0.822134	0.82214	0.82214	\$535,847.39	\$535,847.39	\$536,004.09	20.7701
047 SOCIAL SECURITY	111,705.00	0.00000	0.171337	0.17134	0.17134	\$111,674.52	\$111,674.52	\$111,707.18	4.3286
057 LEASE/PURCHASE/RENTAL	33,500.00	0.05000	0.051383	0.05000	0.05000	\$32,588.57	\$32,588.57	\$32,598.10	1.2632
<b>Totals</b>	<b>2,628,637.00</b>		<b>4.031887</b>	<b>3.95637</b>	<b>3.95829</b>	<b>\$2,579,900.44</b>	<b>\$2,579,900.44</b>	<b>\$2,580,654.89</b>	<b>100.0000</b>

Given under my hand and the official seal of my office this 17th day of April, 2018



\_\_\_\_\_  
Chuck R. Venvertloh, County Clerk



## FINAL Tax Computation Report Adams County

Taxing District: 7U04 - SCHOOL DISTRICT 3 CAMP PT


Equalization Factor: 1.0000


Property Type	Total EAV	Rate Setting EAV
Farm	51,646,910	51,646,910
Residential	32,623,771	32,623,771
Commercial	7,341,920	7,341,920
Industrial	20,411	20,411
Mineral	0	0
State Railroad	3,211,004	3,211,004
Local Railroad	65,010	65,010
<b>County Total</b>	<b>94,909,026</b>	<b>94,909,026</b>
<b>Total + Overlap</b>	<b>94,909,026</b>	<b>94,909,026</b>

Other Values	
EZ Value Abated	0
EZ Tax Abated	\$0.00
New Property	2,743,260
TIF Increment	0

Fund/Name	Levy Request	Maximum Rate	Calc'ed Rate	Actual Rate	Certified Rate	Total Extension	Total Extension After TIF & EZ	Total Extension w/Overlaps	Percent
002 EDUCATION	1,761,984.00	1.84000	1.856498	1.84000	1.84000	\$1,746,326.08	\$1,746,326.08	\$1,746,326.08	50.4929
004 OPER, BLDG & MAINT	478,800.00	0.50000	0.504483	0.50000	0.50000	\$474,545.13	\$474,545.13	\$474,545.13	13.7209
005 PENSION/I.M.R.F.	150,000.00	0.00000	0.158046	0.15805	0.15805	\$150,003.72	\$150,003.72	\$150,003.72	4.3372
030 TRANSPORTATION	191,520.00	0.20000	0.201793	0.20000	0.20000	\$189,818.05	\$189,818.05	\$189,818.05	5.4884
031 WORKING CASH	47,880.00	0.05000	0.050448	0.05000	0.05000	\$47,454.51	\$47,454.51	\$47,454.51	1.3721
032 FIRE PREV/SFTY/ENERGY/S	47,880.00	0.05000	0.050448	0.05000	0.05000	\$47,454.51	\$47,454.51	\$47,454.51	1.3721
033 SPECIAL EDUCATION	38,304.00	0.04000	0.040359	0.04000	0.04000	\$37,963.61	\$37,963.61	\$37,963.61	1.0977
035 TORT JUDGEMENT/LIABILIT	590,000.00	0.00000	0.621648	0.62165	0.62165	\$590,001.96	\$590,001.96	\$590,001.96	17.0592
047 SOCIAL SECURITY	150,000.00	0.00000	0.158046	0.15805	0.15805	\$150,003.72	\$150,003.72	\$150,003.72	4.3372
057 LEASE/PURCHASE/RENTAL	24,974.00	0.05000	0.026314	0.02632	0.02632	\$24,980.06	\$24,980.06	\$24,980.06	0.7223
<b>Totals</b>	<b>3,481,342.00</b>		<b>3.668083</b>	<b>3.64407</b>	<b>3.64407</b>	<b>\$3,458,551.35</b>	<b>\$3,458,551.35</b>	<b>\$3,458,551.35</b>	<b>100.0000</b>

Given under my hand and the official seal of my office this 17th day of April, 2018

  
 \_\_\_\_\_  
 Chuck R. Venvertloh, County Clerk



# FINAL Tax Computation Report Adams County

Taxing District 7U05 - SCHOOL DISTRICT 4 MENDON

Equalization Factor 1.0000

Property Type	Total EAV	Rate Setting EAV
Farm	35,419,032	35,419,032
Residential	32,129,038	32,129,038
Commercial	5,783,640	5,783,640
Industrial	9,696	9,696
Mineral	0	0
State Railroad	242,776	242,776
Local Railroad	3,090	3,090
<b>County Total</b>	<b>73,587,272</b>	<b>73,587,272</b>
<b>Total + Overlap</b>	<b>74,075,272</b>	<b>74,075,272</b>


Other Values	
EZ Value Abated	0
EZ Tax Abated	\$0.00
New Property	1,899,020
TIF increment	0

Overlapping County	Overlap EAV
Hancock County	*488,000
<b>Total</b>	<b>488,000</b>

*\* denotes use of estimated EAV*

Fund/Name	Levy Request	Maximum Rate	Calc'd Rate	Actual Rate	Certified Rate	Total Extension	Total Extension After TIF & EZ	Total Extension w/Overlaps	Percent
002 EDUCATION	1,597,186.93	1.95000	2.156168	1.95000	1.95000	\$1,434,951.80	\$1,434,951.80	\$1,444,467.80	39.3506
003 BONDS AND INTEREST	455,150.00	0.00000	0.614443	0.61445	0.62060	\$456,682.61	\$456,682.61	\$459,711.14	12.5236
004 OPER, BLDG & MAINT	384,278.70	0.50000	0.518768	0.50000	0.50000	\$367,936.36	\$367,936.36	\$370,376.36	10.0899
005 PENSION/I.M.R.F.	184,382.34	0.00000	0.248912	0.24892	0.24892	\$183,173.44	\$183,173.44	\$184,388.17	5.0232
030 TRANSPORTATION	159,711.48	0.20000	0.215607	0.20000	0.20000	\$147,174.54	\$147,174.54	\$148,150.54	4.0360
031 WORKING CASH	41,927.87	0.05000	0.056602	0.05000	0.05000	\$36,793.64	\$36,793.64	\$37,037.64	1.0090
032 FIRE PREV/SFTY/ENERGY/S	41,927.87	0.05000	0.056602	0.05000	0.05000	\$36,793.64	\$36,793.64	\$37,037.64	1.0090
033 SPECIAL EDUCATION	33,942.30	0.04000	0.045821	0.04000	0.04000	\$29,434.91	\$29,434.91	\$29,630.11	0.8072
035 TORT JUDGEMENT/LIABILIT	738,524.55	0.00000	0.996992	0.99700	0.99700	\$733,665.10	\$733,665.10	\$738,530.46	20.1193
047 SOCIAL SECURITY	184,382.34	0.00000	0.248912	0.24892	0.24892	\$183,173.44	\$183,173.44	\$184,388.17	5.0232
057 LEASE/PURCHASE/RENTAL	39,927.87	0.05000	0.053902	0.05000	0.05000	\$36,793.64	\$36,793.64	\$37,037.64	1.0090
<b>Totals</b>	<b>3,861,342.25</b>		<b>5.212729</b>	<b>4.94929</b>	<b>4.95544</b>	<b>\$3,646,573.12</b>	<b>\$3,646,573.12</b>	<b>\$3,670,755.67</b>	<b>100.0000</b>

Given under my hand and the official seal of my office this 17th day of April, 2018

  
\_\_\_\_\_  
Chuck R. Venvertloh, County Clerk



# FINAL Tax Computation Report Adams County

Taxing District 7U06 - SCHOOL DISTRICT 172 QUINCY


Equalization Factor 1.0000

Property Type	Total EAV	Rate Setting EAV
Farm	21,589,467	21,526,127
Residential	631,254,859	630,553,144
Commercial	229,783,481	210,167,131
Industrial	50,179,440	42,114,194
Mineral	0	0
State Railroad	3,835,866	3,835,866
Local Railroad	95,030	94,020
<b>County Total</b>	<b>936,738,143</b>	<b>908,290,482</b>
<b>Total + Overlap</b>	<b>936,738,143</b>	<b>908,290,482</b>

Other Values	
EZ Value Abated	21,332,460
EZ Tax Abated	\$848,257.54
New Property	10,219,220
TIF Increment	7,115,201

Fund/Name	Levy Request	Maximum Rate	Calc'ed Rate	Actual Rate	Certified Rate	Total Extension	Total Extension After TIF & EZ	Total Extension w/Overlaps	Percent
002 EDUCATION	17,027,360.00	1.84000	1.874660	1.84000	1.84000	\$17,235,981.83	\$16,712,544.87	\$16,712,544.87	46.2734
003 BONDS AND INTEREST	418,577.56	0.00000	0.046084	0.04609	0.04656	\$436,145.28	\$422,900.05	\$422,900.05	1.1709
003-S-14 BONDS 172 SERIES 20	354,506.00	0.00000	0.039030	0.03904	0.03944	\$369,449.52	\$358,229.77	\$358,229.77	0.9919
003-S-15 BONDS 172 SERIES 20	311,731.00	0.00000	0.034321	0.03433	0.03468	\$324,860.79	\$314,995.14	\$314,995.14	0.8722
003-S-16 BONDS 172 SERIES 20	1,666,388.00	0.00000	0.183464	0.18347	0.18531	\$1,735,869.45	\$1,683,153.09	\$1,683,153.09	4.6603
003A BONDS 172 SERIES 2017	1,889,143.76	0.00000	0.207989	0.20799	0.21008	\$1,967,899.49	\$1,908,136.64	\$1,908,136.64	5.2832
003B BONDS 172 SERIES 2012 A	964,313.00	0.00000	0.106168	0.10617	0.10724	\$1,004,557.98	\$974,050.71	\$974,050.71	2.6969
004 OPER, BLDG & MAINT	4,627,000.00	0.50000	0.509419	0.50000	0.50000	\$4,683,690.72	\$4,541,452.41	\$4,541,452.41	12.5743
005 PENSION/I.M.R.F.	1,471,917.00	0.00000	0.162054	0.16206	0.16206	\$1,518,077.83	\$1,471,975.56	\$1,471,975.56	4.0756
030 TRANSPORTATION	1,850,800.00	0.20000	0.203767	0.20000	0.20000	\$1,873,476.29	\$1,816,580.96	\$1,816,580.96	5.0297
031 WORKING CASH	462,700.00	0.05000	0.050942	0.05000	0.05000	\$468,369.07	\$454,145.24	\$454,145.24	1.2574
032 FIRE PREV/SFTY/ENERGY/S	462,700.00	0.05000	0.050942	0.05000	0.05000	\$468,369.07	\$454,145.24	\$454,145.24	1.2574
033 SPECIAL EDUCATION	370,160.00	0.04000	0.040754	0.04000	0.04000	\$374,695.26	\$363,316.19	\$363,316.19	1.0059
035 TORT JUDGEMENT/LIABILITY	2,238,504.00	0.00000	0.246452	0.24646	0.24646	\$2,308,684.83	\$2,238,572.72	\$2,238,572.72	6.1981
047 SOCIAL SECURITY	1,948,581.00	0.00000	0.214533	0.21454	0.21454	\$2,009,878.01	\$1,948,646.40	\$1,948,646.40	5.3954
057 LEASE/PURCHASE/RENTAL	462,700.00	0.05000	0.050942	0.05000	0.05000	\$468,369.07	\$454,145.24	\$454,145.24	1.2574
<b>Totals</b>	<b>36,527,081.32</b>		<b>4.021521</b>	<b>3.97015</b>	<b>3.97637</b>	<b>\$37,248,174.49</b>	<b>\$36,116,990.23</b>	<b>\$36,116,990.23</b>	<b>100.0000</b>

Given under my hand and the official seal of my office this 17th day of April, 2018

  
 \_\_\_\_\_  
 Chuck R. Venvertloh, County Clerk





## FINAL Tax Computation Report Adams County

Taxing District 7U07 - SCHOOL DISTRICT 337 SE

Equalization Factor 1.0000

Property Type	Total EAV	Rate Setting EAV	Other Values		Overlapping County	Overlap EAV
Farm	5,516,180	5,516,180	EZ Value Abated	0	Hancock County	*39,332,000
Residential	358,240	358,240	EZ Tax Abated	\$0.00	McDonough County	*5,735,892
Commercial	0	0	New Property	14,830	Schuyler County	*12,732,954
Industrial	6,220	6,220	TIF Increment	0	<b>Total</b>	<b>57,800,846</b>
Mineral	0	0			<i>* denotes use of estimated EAV</i>	
State Railroad	145,666	145,666				
Local Railroad	0	0				
<b>County Total</b>	<b>6,026,306</b>	<b>6,026,306</b>				
<b>Total + Overlap</b>	<b>63,827,152</b>	<b>63,827,152</b>				

Fund/Name	Levy Request	Maximum Rate	Calc'd Rate	Actual Rate	Certified Rate	Total Extension	Total Extension After TIF & EZ	Total Extension w/Overlaps	Percent
002 EDUCATION	1,593,606.00	2.30000	2.496753	2.30000	2.30000	\$138,605.04	\$138,605.04	\$1,468,024.50	56.7663
004 OPER, BLDG & MAINT	346,436.00	0.50000	0.542772	0.50000	0.50000	\$30,131.53	\$30,131.53	\$319,135.76	12.3404
005 PENSION/I.M.R.F.	75,000.00	0.00000	0.117505	0.11751	0.11751	\$7,081.51	\$7,081.51	\$75,003.29	2.9002
030 TRANSPORTATION	138,574.00	0.20000	0.217108	0.20000	0.20000	\$12,052.61	\$12,052.61	\$127,654.30	4.9362
031 WORKING CASH	34,644.00	0.05000	0.054278	0.05000	0.05000	\$3,013.15	\$3,013.15	\$31,913.58	1.2340
032 FIRE PREV/SFTY/ENERGY/S	34,644.00	0.05000	0.054278	0.05000	0.05000	\$3,013.15	\$3,013.15	\$31,913.58	1.2340
033 SPECIAL EDUCATION	27,715.00	0.04000	0.043422	0.04000	0.04000	\$2,410.52	\$2,410.52	\$25,530.86	0.9872
035 TORT JUDGEMENT/LIABILIT	400,000.00	0.00000	0.626693	0.62670	0.62670	\$37,766.86	\$37,766.86	\$400,004.76	15.4675
047 SOCIAL SECURITY	75,000.00	0.00000	0.117505	0.11751	0.11751	\$7,081.51	\$7,081.51	\$75,003.29	2.9002
057 LEASE/PURCHASE/RENTAL	34,644.00	0.05000	0.054278	0.05000	0.05000	\$3,013.15	\$3,013.15	\$31,913.58	1.2340
<b>Totals</b>	<b>2,760,263.00</b>		<b>4.324592</b>	<b>4.05172</b>	<b>4.05172</b>	<b>\$244,169.03</b>	<b>\$244,169.03</b>	<b>\$2,586,097.50</b>	<b>100.0000</b>

Given under my hand and the official seal of my office this 17th day of April, 2018

  
 \_\_\_\_\_  
 Chuck R. Venvertloh, County Clerk



## FINAL Tax Computation Report Adams County


Taxing District 7U08 - SCHOOL DISTRICT 4 GR/PRY

Equalization Factor 1.0000

Property Type	Total EAV	Rate Setting EAV	Other Values		Overlapping County	Overlap EAV
Farm	25,910	25,910	EZ Value Abated	0	Pike County	*39,131,971
Residential	0	0	EZ Tax Abated	\$0.00	<b>Total</b>	<b>39,131,971</b>
Commercial	0	0	New Property	0	<i>* denotes use of estimated EAV</i>	
Industrial	0	0	TIF Increment	0		
Mineral	0	0				
State Railroad	0	0				
Local Railroad	0	0				
<b>County Total</b>	<b>25,910</b>	<b>25,910</b>				
<b>Total + Overlap</b>	<b>39,157,881</b>	<b>39,157,881</b>				

Fund/Name	Levy Request	Maximum Rate	Calc'd Rate	Actual Rate	Certified Rate	Total Extension	Total Extension After TIF & EZ	Total Extension w/Overlaps	Percent
002 EDUCATION	765,000.00	1.84000	1.953630	1.84000	1.84000	\$476.74	\$476.74	\$720,505.01	32.4483
003 BONDS AND INTEREST	465,388.00	0.00000	1.188491	1.18850	1.20039	\$311.02	\$311.02	\$470,047.29	21.1689
004 OPER, BLDG & MAINT	240,000.00	0.57500	0.612903	0.57500	0.57500	\$148.98	\$148.98	\$225,157.82	10.1400
005 PENSION/I.M.R.F.	68,500.00	0.00000	0.174933	0.17494	0.17494	\$45.33	\$45.33	\$68,502.80	3.0853
030 TRANSPORTATION	88,500.00	0.20000	0.226008	0.20000	0.20000	\$51.82	\$51.82	\$78,315.76	3.5270
031 WORKING CASH	20,580.00	0.05000	0.052557	0.05000	0.05000	\$12.96	\$12.96	\$19,578.94	0.8821
032 FIRE PREV/SFTY/ENERGY/S	20,580.00	0.05000	0.052557	0.05000	0.05000	\$12.96	\$12.96	\$19,578.94	0.8821
033 SPECIAL EDUCATION	17,000.00	0.04000	0.043414	0.04000	0.04000	\$10.36	\$10.36	\$15,663.15	0.7051
035 TORT JUDGEMENT/LIABILIT	515,000.00	0.00000	1.315189	1.31519	1.31519	\$340.77	\$340.77	\$515,000.54	23.1938
047 SOCIAL SECURITY	68,500.00	0.00000	0.174933	0.17494	0.17494	\$45.33	\$45.33	\$68,502.80	3.0853
057 LEASE/PURCHASE/RENTAL	20,580.00	0.05000	0.052557	0.05000	0.05000	\$12.96	\$12.96	\$19,578.94	0.8821
<b>Totals</b>	<b>2,289,628.00</b>		<b>5.847172</b>	<b>5.65857</b>	<b>5.67046</b>	<b>\$1,469.23</b>	<b>\$1,469.23</b>	<b>\$2,220,431.99</b>	<b>100.0000</b>

Given under my hand and the official seal of my office this 17th day of April, 2018

  
\_\_\_\_\_  
Chuck R. Venvertloh, County Clerk



# FINAL Tax Computation Report Adams County

Taxing District 7U09 - SCHOOL DISTRICT 12 WESTERN

Equalization Factor 1.0000

Property Type	Total EAV	Rate Setting EAV
Farm	404,700	404,700
Residential	10,710	10,710
Commercial	0	0
Industrial	0	0
Mineral	0	0
State Railroad	0	0
Local Railroad	0	0
<b>County Total</b>	<b>415,410</b>	<b>415,410</b>
<b>Total + Overlap</b>	<b>54,654,089</b>	<b>54,654,089</b>


Other Values	
EZ Value Abated	0
EZ Tax Abated	\$0.00
New Property	650
TIF Increment	0

Overlapping County	Overlap EAV
Pike County	*54,238,679
<b>Total</b>	<b>54,238,679</b>

*\* denotes use of estimated EAV*

Fund/Name	Levy Request	Maximum Rate	Calc'ed Rate	Actual Rate	Certified Rate	Total Extension	Total Extension After TIF & EZ	Total Extension w/Overlaps	Percent
002 EDUCATION	1,216,379.00	2.12510	2.225596	2.12510	2.12510	\$8,827.88	\$8,827.88	\$1,161,454.05	38.4317
003 BONDS AND INTEREST	509,159.00	0.00000	0.931603	0.93161	0.94093	\$3,908.72	\$3,908.72	\$514,256.72	17.0163
004 OPER, BLDG & MAINT	286,193.00	0.50000	0.523644	0.50000	0.50000	\$2,077.05	\$2,077.05	\$273,270.45	9.0423
005 PENSION/I.M.R.F.	155,000.00	0.00000	0.283602	0.28361	0.28361	\$1,178.14	\$1,178.14	\$155,004.46	5.1289
030 TRANSPORTATION	114,477.00	0.20000	0.209457	0.20000	0.20000	\$830.82	\$830.82	\$109,308.18	3.6169
031 WORKING CASH	28,619.00	0.05000	0.052364	0.05000	0.05000	\$207.71	\$207.71	\$27,327.04	0.9042
032 FIRE PREV/SFTY/ENERGY/S	28,619.00	0.05000	0.052364	0.05000	0.05000	\$207.71	\$207.71	\$27,327.04	0.9042
033 SPECIAL EDUCATION	22,895.00	0.04000	0.041891	0.04000	0.04000	\$166.16	\$166.16	\$21,861.64	0.7234
035 TORT JUDGEMENT/LIABILIT	550,000.00	0.00000	1.006329	1.00633	1.00633	\$4,180.40	\$4,180.40	\$550,000.49	18.1990
047 SOCIAL SECURITY	155,000.00	0.00000	0.283602	0.28361	0.28361	\$1,178.14	\$1,178.14	\$155,004.46	5.1289
057 LEASE/PURCHASE/RENTAL	28,619.00	0.05000	0.052364	0.05000	0.05000	\$207.71	\$207.71	\$27,327.04	0.9042
<b>Totals</b>	<b>3,094,960.00</b>		<b>5.662816</b>	<b>5.52026</b>	<b>5.52958</b>	<b>\$22,970.44</b>	<b>\$22,970.44</b>	<b>\$3,022,141.57</b>	<b>100.0000</b>

Given under my hand and the official seal of my office this 17th day of April, 2018

  
\_\_\_\_\_  
Chuck R. Venvertloh, County Clerk



## FINAL Tax Computation Report Adams County

Taxing District 8F01 - BARRY FIRE

Equalization Factor 1.0000

Property Type	Total EAV	Rate Setting EAV
Farm	1,510,730	1,510,730
Residential	104,590	104,590
Commercial	0	0
Industrial	0	0
Mineral	0	0
State Railroad	0	0
Local Railroad	0	0
<b>County Total</b>	<b>1,615,320</b>	<b>1,615,320</b>
<b>Total + Overlap</b>	<b>28,242,002</b>	<b>28,242,002</b>

Other Values	
EZ Value Abated	0
EZ Tax Abated	\$0.00
New Property	39,170
TIF Increment	0

Overlapping County	Overlap EAV
Pike County	*26,626,682
<b>Total</b>	<b>26,626,682</b>

*\* denotes use of estimated EAV*

Fund/Name	Levy Request	Maximum Rate	Calc'd Rate	Actual Rate	Certified Rate	Total Extension	Total Extension After TIF & EZ	Total Extension w/Overlaps	Percent
001 GENERAL CORP	33,282.65	0.30000	0.117848	0.11785	0.11785	\$1,903.65	\$1,903.65	\$33,283.20	100.0000
<b>Totals</b>	<b>33,282.65</b>		<b>0.117848</b>	<b>0.11785</b>	<b>0.11785</b>	<b>\$1,903.65</b>	<b>\$1,903.65</b>	<b>\$33,283.20</b>	<b>100.0000</b>

Given under my hand and the official seal of my office this 17th day of April, 2018

  
 \_\_\_\_\_  
 Chuck R. Venvertloh, County Clerk



## FINAL Tax Computation Report Adams County


Taxing District 8F02 - BAYLIS FIRE

Equalization Factor 1.0000

Property Type	Total EAV	Rate Setting EAV	Other Values	Overlapping County	Overlap EAV
Farm	1,007,920	1,007,920	EZ Value Abated		
Residential	3,820	3,820	EZ Tax Abated	Pike County	*6,950,882
Commercial	0	0	New Property	<b>Total</b>	<b>6,950,882</b>
Industrial	0	0	TIF Increment	<i>* denotes use of estimated EAV</i>	
Mineral	0	0			
State Railroad	0	0			
Local Railroad	0	0			
<b>County Total</b>	<b>1,011,740</b>	<b>1,011,740</b>			
<b>Total + Overlap</b>	<b>7,962,622</b>	<b>7,962,622</b>			

Fund/Name	Levy Request	Maximum Rate	Calc'd Rate	Actual Rate	Certified Rate	Total Extension	Total Extension After TIF & EZ	Total Extension w/Overlaps	Percent
001 GENERAL CORP	18,922.37	0.30000	0.237640	0.23765	0.23765	\$2,404.40	\$2,404.40	\$18,923.17	82.8281
035 TORT JUDGEMENT/LIABILIT	3,923.07	0.00000	0.049269	0.04927	0.04927	\$498.48	\$498.48	\$3,923.18	17.1719
<b>Totals</b>	<b>22,845.44</b>		<b>0.286909</b>	<b>0.28692</b>	<b>0.28692</b>	<b>\$2,902.88</b>	<b>\$2,902.88</b>	<b>\$22,846.35</b>	<b>100.0000</b>

Given under my hand and the official seal of my office this 17th day of April, 2018

  
 \_\_\_\_\_  
 Chuck R. Venvertloh, County Clerk



## FINAL Tax Computation Report Adams County

Taxing District 8F03 - BOWEN FIRE

Equalization Factor 1.0000

Property Type	Total EAV	Rate Setting EAV
Farm	5,134,170	5,134,170
Residential	391,980	391,980
Commercial	0	0
Industrial	0	0
Mineral	0	0
State Railroad	0	0
Local Railroad	6,510	6,510
<b>County Total</b>	<b>5,532,660</b>	<b>5,532,660</b>
<b>Total + Overlap</b>	<b>23,676,660</b>	<b>23,676,660</b>

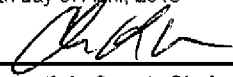
Other Values	
EZ Value Abated	0
EZ Tax Abated	\$0.00
New Property	13,070
TIF Increment	0

Overlapping County	Overlap EAV
Hancock County	*18,144,000
<b>Total</b>	<b>18,144,000</b>

*\* denotes use of estimated EAV*

Fund/Name	Levy Request	Maximum Rate	Calc'd Rate	Actual Rate	Certified Rate	Total Extension	Total Extension After TIF & EZ	Total Extension w/Overlaps	Percent
001 GENERAL CORP	48,180.00	0.30000	0.203492	0.20350	0.20350	\$11,258.96	\$11,258.96	\$48,182.00	96.9140
027 AUDIT	8,400.00	0.00500	0.035478	0.00500	0.00500	\$276.63	\$276.63	\$1,183.83	2.3812
035 TORT JUDGEMENT/LIABILIT	350.00	0.00000	0.001478	0.00148	0.00148	\$81.88	\$81.88	\$350.41	0.7048
<b>Totals</b>	<b>56,930.00</b>		<b>0.240448</b>	<b>0.20998</b>	<b>0.20998</b>	<b>\$11,617.47</b>	<b>\$11,617.47</b>	<b>\$49,716.24</b>	<b>100.0000</b>

Given under my hand and the official seal of my office this 17th day of April, 2018



\_\_\_\_\_  
Chuck R. Venvertloh, County Clerk



## FINAL Tax Computation Report Adams County

Taxing District 8F04 - CAMP POINT FIRE


Equalization Factor 1.0000

Property Type	Total EAV	Rate Setting EAV
Farm	13,842,450	13,842,450
Residential	14,772,683	14,772,683
Commercial	3,863,410	3,863,410
Industrial	19,977	19,977
Mineral	0	0
State Railroad	1,039,050	1,039,050
Local Railroad	0	0
<b>County Total</b>	<b>33,537,570</b>	<b>33,537,570</b>
<b>Total + Overlap</b>	<b>33,537,570</b>	<b>33,537,570</b>

Other Values	
EZ Value Abated	0
EZ Tax Abated	\$0.00
New Property	777,340
TIF Increment	0

Fund/Name	Levy Request	Maximum Rate	Calc'd Rate	Actual Rate	Certified Rate	Total Extension	Total Extension After TIF & EZ	Total Extension w/Overlaps	Percent
001 GENERAL CORP	86,765.00	0.30000	0.258710	0.25872	0.25872	\$86,768.40	\$86,768.40	\$86,768.40	100.0000
<b>Totals</b>	<b>86,765.00</b>		<b>0.258710</b>	<b>0.25872</b>	<b>0.25872</b>	<b>\$86,768.40</b>	<b>\$86,768.40</b>	<b>\$86,768.40</b>	<b>100.0000</b>

Given under my hand and the official seal of my office this 17th day of April, 2018

  
 \_\_\_\_\_  
 Chuck R. Venvertloh, County Clerk



## FINAL Tax Computation Report Adams County

Taxing District 8F05 - CENTRAL FIRE

Equalization Factor 1.0000

Property Type	Total EAV	Rate Setting EAV
Farm	18,045,310	18,045,310
Residential	16,910,294	16,910,294
Commercial	1,630,280	1,630,280
Industrial	181,596	181,596
Mineral	0	0
State Railroad	944,272	944,272
Local Railroad	0	0
<b>County Total</b>	<b>37,711,752</b>	<b>37,711,752</b>
<b>Total + Overlap</b>	<b>37,711,752</b>	<b>37,711,752</b>


Other Values	
EZ Value Abated	0
EZ Tax Abated	\$0.00
New Property	550,140
TIF Increment	0

Fund/Name	Levy Request	Maximum Rate	Calc'd Rate	Actual Rate	Certified Rate	Total Extension	Total Extension After TIF & EZ	Total Extension w/Overlaps	Percent
001 GENERAL CORP	106,720.00	0.30000	0.282989	0.28299	0.28299	\$106,720.49	\$106,720.49	\$106,720.49	100.0000
<b>Totals</b>	<b>106,720.00</b>		<b>0.282989</b>	<b>0.28299</b>	<b>0.28299</b>	<b>\$106,720.49</b>	<b>\$106,720.49</b>	<b>\$106,720.49</b>	<b>100.0000</b>

Given under my hand and the official seal of my office this 17th day of April, 2018



\_\_\_\_\_  
Chuck R. Venvertloh, County Clerk





## FINAL Tax Computation Report Adams County

Taxing District 8F06 - CLAYTON FIRE

Equalization Factor 1.0000

Property Type	Total EAV	Rate Setting EAV
Farm	10,162,940	10,162,940
Residential	4,871,800	4,871,800
Commercial	696,330	696,330
Industrial	228	228
Mineral	0	0
State Railroad	0	0
Local Railroad	9,130	9,130
<b>County Total</b>	<b>15,740,428</b>	<b>15,740,428</b>
<b>Total + Overlap</b>	<b>17,153,793</b>	<b>17,153,793</b>

Other Values	
EZ Value Abated	0
EZ Tax Abated	\$0.00
New Property	1,430,180
TIF Increment	0

Overlapping County	Overlap EAV
Brown County	*1,413,365
<b>Total</b>	<b>1,413,365</b>

*\* denotes use of estimated EAV*

Fund/Name	Levy Request	Maximum Rate	Calc'd Rate	Actual Rate	Certified Rate	Total Extension	Total Extension After TIF & EZ	Total Extension w/Overlaps	Percent
001 GENERAL CORP	47,185.00	0.30000	0.275070	0.27508	0.27508	\$43,298.77	\$43,298.77	\$47,186.65	88.3025
035 TORT JUDGEMENT/LIABILIT	6,250.00	0.00000	0.036435	0.03644	0.03644	\$5,735.81	\$5,735.81	\$6,250.84	11.6975
<b>Totals</b>	<b>53,435.00</b>		<b>0.311505</b>	<b>0.31152</b>	<b>0.31152</b>	<b>\$49,034.58</b>	<b>\$49,034.58</b>	<b>\$53,437.49</b>	<b>100.0000</b>

Given under my hand and the official seal of my office this 17th day of April, 2018



\_\_\_\_\_  
Chuck R. Venvertloh, County Clerk



## FINAL Tax Computation Report Adams County

Taxing District 8F07 - GOLDEN FIRE

Equalization Factor 1.0000

Property Type	Total EAV	Rate Setting EAV
Farm	19,671,450	19,671,450
Residential	8,162,834	8,162,834
Commercial	2,018,210	2,018,210
Industrial	0	0
Mineral	0	0
State Railroad	1,429,569	1,429,569
Local Railroad	49,370	49,370
<b>County Total</b>	<b>31,331,433</b>	<b>31,331,433</b>
<b>Total + Overlap</b>	<b>31,331,433</b>	<b>31,331,433</b>

Other Values	
EZ Value Abated	0
EZ Tax Abated	\$0.00
New Property	262,340
TIF Increment	0

Fund/Name	Levy Request	Maximum Rate	Calc'ed Rate	Actual Rate	Certified Rate	Total Extension	Total Extension After TIF & EZ	Total Extension w/Overlaps	Percent
001 GENERAL CORP	62,970.00	0.30000	0.200980	0.20099	0.20099	\$62,973.05	\$62,973.05	\$62,973.05	83.9908
035 TORT JUDGEMENT/LIABILIT	12,000.00	0.00000	0.038300	0.03831	0.03831	\$12,003.07	\$12,003.07	\$12,003.07	16.0092
<b>Totals</b>	<b>74,970.00</b>		<b>0.239280</b>	<b>0.23930</b>	<b>0.23930</b>	<b>\$74,976.12</b>	<b>\$74,976.12</b>	<b>\$74,976.12</b>	<b>100.0000</b>

Given under my hand and the official seal of my office this 17th day of April, 2018



\_\_\_\_\_  
Chuck R. Venvertloh, County Clerk



## FINAL Tax Computation Report Adams County

Taxing District 8F08 - LIBERTY FIRE

Equalization Factor 1.0000

Property Type	Total EAV	Rate Setting EAV
Farm	23,881,288	23,881,288
Residential	17,056,510	17,056,510
Commercial	1,997,640	1,997,640
Industrial	1,258	1,258
Mineral	0	0
State Railroad	0	0
Local Railroad	0	0
<b>County Total</b>	<b>42,936,696</b>	<b>42,936,696</b>
<b>Total + Overlap</b>	<b>42,936,696</b>	<b>42,936,696</b>

Other Values	
EZ Value Abated	0
EZ Tax Abated	\$0.00
New Property	1,001,610
TIF Increment	0

Fund/Name	Levy Request	Maximum Rate	Calc'd Rate	Actual Rate	Certified Rate	Total Extension	Total Extension After TIF & EZ	Total Extension w/Overlaps	Percent
001 GENERAL CORP	111,125.00	0.30000	0.258811	0.25882	0.25882	\$111,128.76	\$111,128.76	\$111,128.76	100.0000
<b>Totals</b>	<b>111,125.00</b>		<b>0.258811</b>	<b>0.25882</b>	<b>0.25882</b>	<b>\$111,128.76</b>	<b>\$111,128.76</b>	<b>\$111,128.76</b>	<b>100.0000</b>

Given under my hand and the official seal of my office this 17th day of April, 2018



\_\_\_\_\_  
Chuck R. Venvertloh, County Clerk



## FINAL Tax Computation Report Adams County


Taxing District 8F09 - LIMA-TIOGA FIRE

Equalization Factor 1.0000

Property Type	Total EAV	Rate Setting EAV	Other Values		Overlapping County	Overlap EAV
Farm	4,843,272	4,843,272	EZ Value Abated	0	Hancock County	*9,010,000
Residential	3,261,450	3,261,450	EZ Tax Abated	\$0.00	Total	9,010,000
Commercial	2,415,290	2,415,290	New Property	231,980	<i>* denotes use of estimated EAV</i>	
Industrial	1,482	1,482	TIF Increment	0		
Mineral	0	0				
State Railroad	0	0				
Local Railroad	0	0				
<b>County Total</b>	<b>10,521,494</b>	<b>10,521,494</b>				
<b>Total + Overlap</b>	<b>19,531,494</b>	<b>19,531,494</b>				

Fund/Name	Levy Request	Maximum Rate	Calc'd Rate	Actual Rate	Certified Rate	Total Extension	Total Extension After TIF & EZ	Total Extension w/Overlaps	Percent
001 GENERAL CORP	47,250.00	0.30000	0.241917	0.24192	0.24192	\$25,453.60	\$25,453.60	\$47,250.59	100.0000
<b>Totals</b>	<b>47,250.00</b>		<b>0.241917</b>	<b>0.24192</b>	<b>0.24192</b>	<b>\$25,453.60</b>	<b>\$25,453.60</b>	<b>\$47,250.59</b>	<b>100.0000</b>

Given under my hand and the official seal of my office this 17th day of April, 2018

  
 \_\_\_\_\_  
 Chuck R. Venvertloh, County Clerk



## FINAL Tax Computation Report Adams County

Taxing District 8F10 - LORAIN FIRE

Equalization Factor 1.0000

Property Type	Total EAV	Rate Setting EAV
Farm	4,469,190	4,469,190
Residential	2,892,630	2,892,630
Commercial	231,810	231,810
Industrial	6,220	6,220
Mineral	0	0
State Railroad	0	0
Local Railroad	0	0
<b>County Total</b>	<b>7,599,850</b>	<b>7,599,850</b>
<b>Total + Overlap</b>	<b>7,599,850</b>	<b>7,599,850</b>


Other Values	
EZ Value Abated	0
EZ Tax Abated	\$0.00
New Property	108,610
TIF Increment	0

Fund/Name	Levy Request	Maximum Rate	Calc'ed Rate	Actual Rate	Certified Rate	Total Extension	Total Extension After TIF & EZ	Total Extension w/Overlaps	Percent
001 GENERAL CORP	21,367.00	0.30000	0.281150	0.28116	0.28116	\$21,367.74	\$21,367.74	\$21,367.74	87.6871
035 TORT JUDGEMENT/LIABILIT	3,000.00	0.00000	0.039475	0.03948	0.03948	\$3,000.42	\$3,000.42	\$3,000.42	12.3129
<b>Totals</b>	<b>24,367.00</b>		<b>0.320625</b>	<b>0.32064</b>	<b>0.32064</b>	<b>\$24,368.16</b>	<b>\$24,368.16</b>	<b>\$24,368.16</b>	<b>100.0000</b>

Given under my hand and the official seal of my office this 17th day of April, 2018



\_\_\_\_\_  
Chuck R. Venvertloh, County Clerk



## FINAL Tax Computation Report Adams County

Taxing District 8F11 - MENDON FIRE


Equalization Factor 1.0000

Property Type	Total EAV	Rate Setting EAV
Farm	11,538,115	11,538,115
Residential	11,396,298	11,396,298
Commercial	1,281,600	1,281,600
Industrial	4,914	4,914
Mineral	0	0
State Railroad	85,611	85,611
Local Railroad	3,090	3,090
<b>County Total</b>	<b>24,309,628</b>	<b>24,309,628</b>
<b>Total + Overlap</b>	<b>24,309,628</b>	<b>24,309,628</b>

Other Values	
EZ Value Abated	0
EZ Tax Abated	\$0.00
New Property	933,470
TIF Increment	0

Fund/Name	Levy Request	Maximum Rate	Calc'd Rate	Actual Rate	Certified Rate	Total Extension	Total Extension After TIF & EZ	Total Extension w/Overlaps	Percent
001 GENERAL CORP	51,450.00	0.30000	0.211645	0.21165	0.21165	\$51,451.33	\$51,451.33	\$51,451.33	100.0000
<b>Totals</b>	<b>51,450.00</b>		<b>0.211645</b>	<b>0.21165</b>	<b>0.21165</b>	<b>\$51,451.33</b>	<b>\$51,451.33</b>	<b>\$51,451.33</b>	<b>100.0000</b>

Given under my hand and the official seal of my office this 17th day of April, 2018

  
 \_\_\_\_\_  
 Chuck R. Venvertloh, County Clerk



## FINAL Tax Computation Report Adams County

Taxing District 8F12 - PAYSON-FALL CR FIRE

Equalization Factor 1.0000

Property Type	Total EAV	Rate Setting EAV
Farm	21,597,739	21,597,739
Residential	19,408,386	19,408,386
Commercial	1,583,630	1,583,630
Industrial	19	19
Mineral	93,310	93,310
State Railroad	112,444	112,444
Local Railroad	0	0
<b>County Total</b>	<b>42,795,528</b>	<b>42,795,528</b>
<b>Total + Overlap</b>	<b>42,795,528</b>	<b>42,795,528</b>


Other Values	
EZ Value Abated	0
EZ Tax Abated	\$0.00
New Property	813,680
TIF Increment	0

Fund/Name	Levy Request	Maximum Rate	Calc'd Rate	Actual Rate	Certified Rate	Total Extension	Total Extension After TIF & EZ	Total Extension w/Overlaps	Percent
001 GENERAL CORP	121,448.00	0.30000	0.283787	0.28379	0.28379	\$121,449.43	\$121,449.43	\$121,449.43	87.0949
027 AUDIT	2,200.00	0.00500	0.005141	0.00500	0.00500	\$2,139.78	\$2,139.78	\$2,139.78	1.5345
035 TORT JUDGEMENT/LIABILIT	15,000.00	0.00000	0.035050	0.03506	0.03506	\$15,004.11	\$15,004.11	\$15,004.11	10.7599
047 SOCIAL SECURITY	850.00	0.00000	0.001986	0.00199	0.00199	\$851.63	\$851.63	\$851.63	0.6107
<b>Totals</b>	<b>139,498.00</b>		<b>0.325964</b>	<b>0.32584</b>	<b>0.32584</b>	<b>\$139,444.95</b>	<b>\$139,444.95</b>	<b>\$139,444.95</b>	<b>100.0000</b>

Given under my hand and the official seal of my office this 17th day of April, 2018



\_\_\_\_\_  
Chuck R. Venvertloh, County Clerk



## FINAL Tax Computation Report Adams County

Taxing District 8F13 - TRI-TOWNSHIP FIRE

Equalization Factor 1.0000

Property Type	Total EAV	Rate Setting EAV
Farm	25,980,699	25,980,699
Residential	190,946,961	190,946,961
Commercial	33,447,250	33,447,250
Industrial	36,493,270	36,493,270
Mineral	0	0
State Railroad	2,398,375	2,398,375
Local Railroad	13,340	13,340
<b>County Total</b>	<b>289,279,895</b>	<b>289,279,895</b>
<b>Total + Overlap</b>	<b>289,279,895</b>	<b>289,279,895</b>


Other Values	
EZ Value Abated	0
EZ Tax Abated	\$0.00
New Property	4,655,850
TIF Increment	0

Fund/Name	Levy Request	Maximum Rate	Calc'ed Rate	Actual Rate	Certified Rate	Total Extension	Total Extension After TIF & EZ	Total Extension w/Overlaps	Percent
001 GENERAL CORP	953,285.00	0.30000	0.329537	0.30000	0.30000	\$867,839.69	\$867,839.69	\$867,839.69	67.9810
013 FIREFIGHTERS PENSION	328,282.00	0.00000	0.113483	0.11349	0.11349	\$328,303.75	\$328,303.75	\$328,303.75	25.7172
027 AUDIT	9,000.00	0.00500	0.003111	0.00312	0.00312	\$9,025.53	\$9,025.53	\$9,025.53	0.7070
035 TORT JUDGEMENT/LIABILITY	71,400.00	0.00000	0.024682	0.02469	0.02469	\$71,423.21	\$71,423.21	\$71,423.21	5.5948
<b>Totals</b>	<b>1,361,967.00</b>		<b>0.470813</b>	<b>0.44130</b>	<b>0.44130</b>	<b>\$1,276,592.18</b>	<b>\$1,276,592.18</b>	<b>\$1,276,592.18</b>	<b>100.0000</b>

Given under my hand and the official seal of my office this 17th day of April, 2018



\_\_\_\_\_  
Chuck R. Venvertloh, County Clerk





## FINAL Tax Computation Report Adams County

Taxing District 8F14 - URSA FIRE


Equalization Factor 1.0000

Property Type	Total EAV	Rate Setting EAV
Farm	9,616,705	9,616,705
Residential	11,262,620	11,262,620
Commercial	1,497,050	1,497,050
Industrial	3,300	3,300
Mineral	0	0
State Railroad	0	0
Local Railroad	0	0
<b>County Total</b>	<b>22,379,675</b>	<b>22,379,675</b>
<b>Total + Overlap</b>	<b>22,379,675</b>	<b>22,379,675</b>

Other Values	
EZ Value Abated	0
EZ Tax Abated	\$0.00
New Property	427,010
TIF Increment	0

Fund/Name	Levy Request	Maximum Rate	Calc'ed Rate	Actual Rate	Certified Rate	Total Extension	Total Extension After TIF & EZ	Total Extension w/Overlaps	Percent
001 GENERAL CORP	40,500.00	0.23000	0.180968	0.18097	0.18097	\$40,500.50	\$40,500.50	\$40,500.50	100.0000
<b>Totals</b>	<b>40,500.00</b>		<b>0.180968</b>	<b>0.18097</b>	<b>0.18097</b>	<b>\$40,500.50</b>	<b>\$40,500.50</b>	<b>\$40,500.50</b>	<b>100.0000</b>

Given under my hand and the official seal of my office this 17th day of April, 2018



\_\_\_\_\_  
Chuck R. Venvertloh, County Clerk



## FINAL Tax Computation Report Adams County

Taxing District 9S01 - CLAYTON SANITARY


Equalization Factor 1.0000

Property Type	Total EAV	Rate Setting EAV
Farm	45,480	45,480
Residential	3,635,650	3,635,650
Commercial	565,720	565,720
Industrial	1	1
Mineral	0	0
State Railroad	0	0
Local Railroad	1,560	1,560
<b>County Total</b>	<b>4,248,411</b>	<b>4,248,411</b>
<b>Total + Overlap</b>	<b>4,248,411</b>	<b>4,248,411</b>

Other Values	
EZ Value Abated	0
EZ Tax Abated	\$0.00
New Property	66,520
TIF Increment	0

Fund/Name	Levy Request	Maximum Rate	Calc'd Rate	Actual Rate	Certified Rate	Total Extension	Total Extension After TIF & EZ	Total Extension w/Overlaps	Percent
001 GENERAL CORP	3,250.00	0.08300	0.076499	0.07650	0.07650	\$3,250.03	\$3,250.03	\$3,250.03	100.0000
<b>Totals</b>	<b>3,250.00</b>		<b>0.076499</b>	<b>0.07650</b>	<b>0.07650</b>	<b>\$3,250.03</b>	<b>\$3,250.03</b>	<b>\$3,250.03</b>	<b>100.0000</b>

Given under my hand and the official seal of my office this 17th day of April, 2018

  
 \_\_\_\_\_  
 Chuck R. Venvertloh, County Clerk



## FINAL Tax Computation Report Adams County

Taxing District 9S02 - GOLDEN SANITARY

Equalization Factor 1.0000

Property Type	Total EAV	Rate Setting EAV
Farm	149,650	149,650
Residential	4,612,934	4,612,934
Commercial	1,372,560	1,372,560
Industrial	0	0
Mineral	0	0
State Railroad	211,855	211,855
Local Railroad	11,390	11,390
<b>County Total</b>	<b>6,358,389</b>	<b>6,358,389</b>
<b>Total + Overlap</b>	<b>6,358,389</b>	<b>6,358,389</b>


Other Values	
EZ Value Abated	0
EZ Tax Abated	\$0.00
New Property	44,450
TIF Increment	0

Fund/Name	Levy Request	Maximum Rate	Calc'd Rate	Actual Rate	Certified Rate	Total Extension	Total Extension After TIF & EZ	Total Extension w/Overlaps	Percent
001 GENERAL CORP	0.00	0.08300	0.000000	0.00000	0.00000	\$0.00	\$0.00	\$0.00	0.0000
<b>Totals</b>	<b>0.00</b>		<b>0.000000</b>	<b>0.00000</b>	<b>0.00000</b>	<b>\$0.00</b>	<b>\$0.00</b>	<b>\$0.00</b>	<b>0.0000</b>

Given under my hand and the official seal of my office this 17th day of April, 2018



\_\_\_\_\_  
Chuck R. Venvertloh, County Clerk



## FINAL Tax Computation Report Adams County

Taxing District 9S03 - MENDON SANITARY

Equalization Factor 1.0000

Property Type	Total EAV	Rate Setting EAV
Farm	267,440	267,440
Residential	6,436,658	6,436,658
Commercial	1,078,130	1,078,130
Industrial	0	0
Mineral	0	0
State Railroad	0	0
Local Railroad	0	0
<b>County Total</b>	<b>7,782,228</b>	<b>7,782,228</b>
<b>Total + Overlap</b>	<b>7,782,228</b>	<b>7,782,228</b>

Other Values	
EZ Value Abated	0
EZ Tax Abated	\$0.00
New Property	215,470
TIF Increment	0

Fund/Name	Levy Request	Maximum Rate	Calc'd Rate	Actual Rate	Certified Rate	Total Extension	Total Extension After TIF & EZ	Total Extension w/Overlaps	Percent
001 GENERAL CORP	0.00	0.08300	0.000000	0.000000	0.000000	\$0.00	\$0.00	\$0.00	0.0000
<b>Totals</b>	<b>0.00</b>		<b>0.000000</b>	<b>0.000000</b>	<b>0.000000</b>	<b>\$0.00</b>	<b>\$0.00</b>	<b>\$0.00</b>	<b>0.0000</b>

Given under my hand and the official seal of my office this 17th day of April, 2018



\_\_\_\_\_  
Chuck R. Venvertloh, County Clerk



## FINAL Tax Computation Report Adams County

Taxing District 9S04 - LIBERTY SANITARY

Equalization Factor 1.0000

Property Type	Total EAV	Rate Setting EAV
Farm	62,740	62,740
Residential	4,840,720	4,840,720
Commercial	1,098,720	1,098,720
Industrial	0	0
Mineral	0	0
State Railroad	0	0
Local Railroad	0	0
<b>County Total</b>	<b>6,002,180</b>	<b>6,002,180</b>
<b>Total + Overlap</b>	<b>6,002,180</b>	<b>6,002,180</b>


Other Values	
EZ Value Abated	0
EZ Tax Abated	\$0.00
New Property	34,800
TIF Increment	0

Fund/Name	Levy Request	Maximum Rate	Calc'ed Rate	Actual Rate	Certified Rate	Total Extension	Total Extension After TIF & EZ	Total Extension w/Overlaps	Percent
001 GENERAL CORP	0.00	0.08300	0.000000	0.00000	0.00000	\$0.00	\$0.00	\$0.00	0.0000
<b>Totals</b>	<b>0.00</b>		<b>0.000000</b>	<b>0.00000</b>	<b>0.00000</b>	<b>\$0.00</b>	<b>\$0.00</b>	<b>\$0.00</b>	<b>0.0000</b>

Given under my hand and the official seal of my office this 17th day of April, 2018



\_\_\_\_\_  
Chuck R. Venvertloh, County Clerk



## FINAL Tax Computation Report Adams County

Taxing District 9SL01 - URSA STREET LIGHT


Equalization Factor 1.0000

Property Type	Total EAV	Rate Setting EAV
Farm	8,619,962	8,619,962
Residential	11,153,180	11,153,180
Commercial	1,497,050	1,497,050
Industrial	3,300	3,300
Mineral	0	0
State Railroad	0	0
Local Railroad	0	0
<b>County Total</b>	<b>21,273,492</b>	<b>21,273,492</b>
<b>Total + Overlap</b>	<b>21,273,492</b>	<b>21,273,492</b>


Other Values	
EZ Value Abated	0
EZ Tax Abated	\$0.00
New Property	405,410
TIF Increment	0

Fund/Name	Levy Request	Maximum Rate	Calc'd Rate	Actual Rate	Certified Rate	Total Extension	Total Extension After TIF & EZ	Total Extension w/Overlaps	Percent
001 GENERAL CORP	8,000.00	0.12500	0.037606	0.03761	0.03761	\$8,000.96	\$8,000.96	\$8,000.96	100.0000
<b>Totals</b>	<b>8,000.00</b>		<b>0.037606</b>	<b>0.03761</b>	<b>0.03761</b>	<b>\$8,000.96</b>	<b>\$8,000.96</b>	<b>\$8,000.96</b>	<b>100.0000</b>

Given under my hand and the official seal of my office this 17th day of April, 2018



\_\_\_\_\_  
Chuck R. Venvertloh, County Clerk



## FINAL Tax Computation Report Adams County

Taxing District 9SS2 - SS AREA 2 HIST QCY DIST

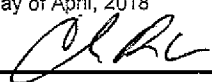
Equalization Factor 1.0000


Property Type	Total EAV	Rate Setting EAV
Farm	0	0
Residential	643,240	636,630
Commercial	0	0
Industrial	0	0
Mineral	0	0
State Railroad	0	0
Local Railroad	0	0
<b>County Total</b>	<b>643,240</b>	<b>636,630</b>
<b>Total + Overlap</b>	<b>643,240</b>	<b>636,630</b>

Other Values	
EZ Value Abated	0
EZ Tax Abated	\$0.00
New Property	0
TIF Increment	6,610

Fund/Name	Levy Request	Maximum Rate	Calc'd Rate	Actual Rate	Certified Rate	Total Extension	Total Extension After TIF & EZ	Total Extension w/Overlaps	Percent
023 GENERAL CORP	0.00	0.00000	0.000000	0.00000	0.00000	\$0.00	\$0.00	\$0.00	0.0000
<b>Totals</b>	<b>0.00</b>		<b>0.000000</b>	<b>0.00000</b>	<b>0.00000</b>	<b>\$0.00</b>	<b>\$0.00</b>	<b>\$0.00</b>	<b>0.0000</b>

Given under my hand and the official seal of my office this 17th day of April, 2018

  
 \_\_\_\_\_  
 Chuck R. Venvertloh, County Clerk



# FINAL Tax Computation Report Adams County

Taxing District 9SS3 - SS AREA 3 HIST QCY DIST

Equalization Factor 1.0000

Property Type	Total EAV	Rate Setting EAV
Farm	0	0
Residential	0	0
Commercial	0	0
Industrial	0	0
Mineral	0	0
State Railroad	0	0
Local Railroad	0	0
County Total	0	0
Total + Overlap	0	0

Other Values	
EZ Value Abated	0
EZ Tax Abated	\$0.00
New Property	0
TIF Increment	0

Fund/Name	Levy Request	Maximum Rate	Calc'd Rate	Actual Rate	Certified Rate	Total Extension	Total Extension After TIF & EZ	Total Extension w/Overlaps	Percent
023 SPECIAL SERVICE AREA	0.00	0.35000	0.000000	0.00000	0.00000	\$0.00	\$0.00	\$0.00	0.0000
<b>Totals</b>	<b>0.00</b>		<b>0.000000</b>	<b>0.00000</b>	<b>0.00000</b>	<b>\$0.00</b>	<b>\$0.00</b>	<b>\$0.00</b>	<b>0.0000</b>

Given under my hand and the official seal of my office this 17th day of April, 2018

  
 \_\_\_\_\_  
 Chuck R. Venvertloh, County Clerk





## FINAL Tax Computation Report Adams County

Taxing District 9SS4 - SS AREA 4 HIST QCY DIST

Equalization Factor 1.0000


Property Type	Total EAV	Rate Setting EAV
Farm	0	0
Residential	55,440	53,790
Commercial	46,867,291	40,077,551
Industrial	1,706,120	1,532,084
Mineral	0	0
State Railroad	0	0
Local Railroad	0	0
<b>County Total</b>	<b>48,628,851</b>	<b>41,663,425</b>
<b>Total + Overlap</b>	<b>48,628,851</b>	<b>41,663,425</b>

Other Values	
EZ Value Abated	138,750
EZ Tax Abated	\$316.38
New Property	0
TIF Increment	6,826,676

Fund/Name	Levy Request	Maximum Rate	Calc'ed Rate	Actual Rate	Certified Rate	Total Extension	Total Extension After TIF & EZ	Total Extension w/Overlaps	Percent
023 SPECIAL SERVICE AREA	95,000.00	0.35000	0.228018	0.22802	0.22802	\$110,883.51	\$95,000.94	\$95,000.94	100.0000
<b>Totals</b>	<b>95,000.00</b>		<b>0.228018</b>	<b>0.22802</b>	<b>0.22802</b>	<b>\$110,883.51</b>	<b>\$95,000.94</b>	<b>\$95,000.94</b>	<b>100.0000</b>

Given under my hand and the official seal of my office this 17th day of April, 2018

  
 \_\_\_\_\_  
 Chuck R. Venvertloh, County Clerk



## FINAL Tax Computation Report Adams County

Taxing District 9T01 - QUINCY TAX INCREMENT DIST

Equalization Factor 1.0000

Property Type	Total EAV	TIF Base EAV	Other Values	
Farm	0	0	EZ Value Abated	0
Residential	0	0	EZ Tax Abated	\$0.00
Commercial	0	0	New Property	0
Industrial	0	0	TIF Increment	0
Mineral	0	0		
State Railroad	0	0		
Local Railroad	0	0		
County Total	0	0		
Total + Overlap	0	0		

Fund/Name	Levy Request	Maximum Rate	Calc'd Rate	Actual Rate	Certified Rate	Total Extension	Total Extension After TIF & EZ	Total Extension w/Overlaps	Percent
001 GENERAL CORP	0.00	0.00000	0.000000	0.00000	0.00000	\$0.00	\$0.00	\$0.00	100.0000
<b>Totals</b>	<b>0.00</b>		<b>0.000000</b>	<b>0.00000</b>	<b>0.00000</b>	<b>\$0.00</b>	<b>\$0.00</b>	<b>\$0.00</b>	<b>100.0000</b>

Given under my hand and the official seal of my office this 17th day of April, 2018



\_\_\_\_\_  
Chuck R. Ververfloh, County Clerk



## FINAL Tax Computation Report Adams County

Taxing District 9T02 - CENTRAL BUSINESS DIST WEST

Equalization Factor 1.0000

Property Type	Total EAV	TIF Base EAV	Other Values	
Farm	0	0	EZ Value Abated	0
Residential	503,000	230,375	EZ Tax Abated	\$0.00
Commercial	10,447,710	4,712,060	New Property	0
Industrial	411,670	249,234	TIF Increment	6,375,154
Mineral	0	0		
State Railroad	204,443	0		
Local Railroad	0	0		
<b>County Total</b>	<b>11,566,823</b>	<b>5,191,669</b>		
<b>Total + Overlap</b>	<b>11,566,823</b>	<b>5,191,669</b>		

Fund/Name	Levy Request	Maximum Rate	Calc'ed Rate	Actual Rate	Certified Rate	Total Extension	Total Extension After TIF & EZ	Total Extension w/Overlaps	Percent
001 GENERAL CORP	0.00	0.00000	0.000000	0.00000	0.00000	\$0.00	\$447,892.22	\$447,892.22	100.0000
<b>Totals</b>	<b>0.00</b>		<b>0.000000</b>	<b>0.00000</b>	<b>0.00000</b>	<b>\$0.00</b>	<b>\$447,892.22</b>	<b>\$447,892.22</b>	<b>100.0000</b>

Given under my hand and the official seal of my office this 17th day of April, 2018



\_\_\_\_\_  
Chuck R. Venvertloh, County Clerk



## FINAL Tax Computation Report Adams County


Taxing District 9T03 - CENTRAL BUSINESS DIST EAST

Equalization Factor 1.0000

Property Type	Total EAV	TIF Base EAV	Other Values	
Farm	0	0	EZ Value Abated	0
Residential	88,310	71,770	EZ Tax Abated	\$0.00
Commercial	6,845,651	5,930,311	New Property	0
Industrial	303,210	291,610	TIF Increment	944,490
Mineral	0	0		
State Railroad	0	0		
Local Railroad	9,790	8,780		
<b>County Total</b>	<b>7,246,961</b>	<b>6,302,471</b>		
<b>Total + Overlap</b>	<b>7,246,961</b>	<b>6,302,471</b>		

Fund/Name	Levy Request	Maximum Rate	Calc'ed Rate	Actual Rate	Certified Rate	Total Extension	Total Extension After TIF & EZ	Total Extension w/Overlaps	Percent
001 GENERAL CORP	0.00	0.00000	0.000000	0.00000	0.00000	\$0.00	\$66,481.40	\$66,481.40	100.0000
<b>Totals</b>	<b>0.00</b>		<b>0.000000</b>	<b>0.00000</b>	<b>0.00000</b>	<b>\$0.00</b>	<b>\$66,481.40</b>	<b>\$66,481.40</b>	<b>100.0000</b>

Given under my hand and the official seal of my office this 17th day of April, 2018



\_\_\_\_\_  
Chuck R. Venvertloh, County Clerk

