


Tax Computation Report Adams County

Taxing District 1A00 - COUNTY			Equalization Factor 1.000000	
Property Type	Total EAV	Rate Setting EAV	Other Values	
Farm	113,364,827	113,337,827	EZ Value Abated	36,083,600
Residential	656,106,303	657,275,273	EZ Tax Abated	\$325,376.72
Commercial	220,314,458	190,779,848	New Property	10,276,840
Industrial	50,899,340	39,928,864	TIF Increment	5,281,806
Mineral	0	0		
State Railroad	4,771,229	4,771,229		
Local Railroad	149,000	148,710		
County Total	1,047,607,157	1,006,241,751		
Total + Overlap	1,047,607,157	1,006,241,751		

Fund/Name	Levy Request	Maximum Rate	Calc'ed Rate	Actual Rate	Certified Rate	Total Extension	Total Extension After TIF & EZ	Total Extension w/Overlaps	Percent
001 GENERAL CORP	2,715,960.00	0.27000	0.269911	0.26992	0.26992	\$2,827,701.24	\$2,716,047.73	\$2,716,047.73	29.9335
003 BONDS AND INTEREST	0.00	0.00000	0.000000	0.00000	0.00000	\$0.00	\$0.00	\$0.00	0.0000
005 PENSION/I.M.R.F.	1,588,002.56	0.00000	0.157815	0.15782	0.15782	\$1,653,333.82	\$1,588,050.73	\$1,588,050.73	17.5019
006 COUNTY HIGHWAY	905,320.00	0.10000	0.089970	0.08998	0.08998	\$942,636.92	\$905,416.33	\$905,416.33	9.9786
008 COUNTY BRIDGE/JOINT BRI	452,659.50	0.05000	0.044985	0.04499	0.04499	\$471,318.46	\$452,708.16	\$452,708.16	4.9893
020 TB CARE & TREATMENT	70,647.72	0.07500	0.007021	0.00703	0.00703	\$73,646.78	\$70,738.80	\$70,738.80	0.7796
021 FEDERAL AID MATCHING	452,659.50	0.05000	0.044985	0.04499	0.04499	\$471,318.46	\$452,708.16	\$452,708.16	4.9893
022 COUNTY HEALTH DEPARTM	249,999.78	0.10000	0.024845	0.02485	0.02485	\$260,330.38	\$250,051.08	\$250,051.08	2.7558
035 TORT JUDGEMENT/LIABILIT	465,922.00	0.00000	0.046303	0.04631	0.04631	\$485,146.87	\$465,990.55	\$465,990.55	5.1357
047 SOCIAL SECURITY	987,781.56	0.00000	0.098165	0.09817	0.09817	\$1,028,435.95	\$987,827.53	\$987,827.53	10.8869
053 EXTENSION EDUCATION	134,000.00	0.05000	0.013317	0.01332	0.01332	\$139,541.27	\$134,031.40	\$134,031.40	1.4772
064 AMBULANCE	500,000.32	0.25000	0.049690	0.04969	0.04969	\$520,556.00	\$500,001.53	\$500,001.53	5.5105
106 DEVELOPMENTAL DISABILIT	550,000.00	0.10000	0.054659	0.05466	0.05466	\$572,622.07	\$550,011.74	\$550,011.74	6.0617
Totals	9,072,952.94		0.901666	0.90173	0.90173	\$9,446,588.02	\$9,073,583.74	\$9,073,583.74	100.0000

Given under my hand and the official seal of my office this 9th day of May, 2012


Georgia Volpe, County Clerk



Tax Computation Report Adams County

Taxing District 3P01 - CLAYTON PERMANENT RD

Equalization Factor 1.000000


Property Type	Total EAV	Rate Setting EAV	Other Values	
Farm	5,979,220	5,979,220	EZ Value Abated	0
Residential	4,593,625	4,593,625	EZ Tax Abated	\$0.00
Commercial	933,530	933,530	New Property	72,010
Industrial	0	0	TIF Increment	0
Mineral	0	0		
State Railroad	123,885	123,885		
Local Railroad	21,580	21,580		
County Total	11,651,840	11,651,840		
Total + Overlap	11,651,840	11,651,840		

Fund/Name	Levy Request	Maximum Rate	Calc'ed Rate	Actual Rate	Certified Rate	Total Extension	Total Extension After TIF & EZ	Total Extension w/Overlaps	Percent
009 PERMANENT ROAD	0.00	0.16700	0.167000	0.16700	0.16700	\$19,458.57	\$19,458.57	\$19,458.57	100.0000
Totals	0.00		0.167000	0.16700	0.16700	\$19,458.57	\$19,458.57 ✓	\$19,458.57	100.0000

Given under my hand and the official seal of my office this 9th day of May, 2012



Georgia Volm, County Clerk



Tax Computation Report Adams County

Taxing District 3P02 - NORTHEAST PERMANENT RD

Equalization Factor 1.000000

Property Type	Total EAV	Rate Setting EAV
Farm	5,946,210	5,946,210
Residential	4,717,760	4,717,760
Commercial	819,520	819,520
Industrial	0	0
Mineral	0	0
State Railroad	695,282	695,282
Local Railroad	25,480	25,480
County Total	12,204,252	12,204,252
Total + Overlap	12,204,252	12,204,252

Other Values	
EZ Value Abated	0
EZ Tax Abated	\$0.00
New Property	107,710
TIF Increment	0

Fund/Name	Levy Request	Maximum Rate	Calc'ed Rate	Actual Rate	Certified Rate	Total Extension	Total Extension After TIF & EZ	Total Extension w/Overlaps	Percent
009 PERMANENT ROAD	0.00	0.15000	0.150000	0.15000	0.15000	\$18,306.38	\$18,306.38 ✓	\$18,306.38	100.0000
Totals	0.00		0.150000	0.15000	0.15000	\$18,306.38	\$18,306.38	\$18,306.38	100.0000

Given under my hand and the official seal of my office this 9th day of May, 2012



 George Voim, County Clerk



Tax Computation Report Adams County

Taxing District 3P03 - CAMP POINT PERMANENT RD


Equalization Factor 1.000000

Property Type	Total EAV	Rate Settling EAV
Farm	6,120,242	6,120,242
Residential	11,696,142	11,696,142
Commercial	3,905,610	3,905,610
Industrial	18,022	18,022
Mineral	0	0
State Railroad	840,941	840,941
Local Railroad	0	0
County Total	22,580,957	22,580,957
Total + Overlap	22,580,957	22,580,957

Other Values	
EZ Value Abated	0
EZ Tax Abated	\$0.00
New Property	439,380
TIF Increment	0

Fund/Name	Levy Request	Maximum Rate	Calc'ed Rate	Actual Rate	Certified Rate	Total Extension	Total Extension After TIF & EZ	Total Extension w/Overlaps	Percent
009 PERMANENT ROAD	0.00	0.16700	0.167000	0.16700	0.16700	\$37,710.20	\$37,710.20	\$37,710.20	100.0000
Totals	0.00		0.167000	0.16700	0.16700	\$37,710.20	\$37,710.20	\$37,710.20	100.0000

Given under my hand and the official seal of my office this 9th day of May, 2012



Georgia Voim, County Clerk



**Tax Computation Report
Adams County**

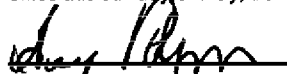
Taxing District 3P04 - HOUSTON PERMANENT RD


Equalization Factor 1.000000

Property Type	Total EAV	Rate Setting EAV	Other Values	
Farm	6,437,140	6,437,140	EZ Value Abated	0
Residential	827,894	827,894	EZ Tax Abated	\$0.00
Commercial	656,150	656,150	New Property	35,670
Industrial	0	0	TIF Increment	0
Mineral	0	0		
State Railroad	0	0		
Local Railroad	11,120	11,120		
County Total	7,932,304	7,932,304		
Total + Overlap	7,932,304	7,932,304		

Fund/Name	Levy Request	Maximum Rate	Calc'ed Rate	Actual Rate	Certified Rate	Total Extension	Total Extension After TIF & EZ	Total Extension w/Overlaps	Percent
009 PERMANENT ROAD	0.00	0.16700	0.167000	0.16700	0.16700	\$13,246.95	\$13,246.95	\$13,246.95	100.0000
Totals	0.00		0.167000	0.16700	0.16700	\$13,246.95	\$13,246.95	\$13,246.95	100.0000

Given under my hand and the official seal of my office this 9th day of May, 2012


George Volm, County Clerk



Tax Computation Report Adams County


Taxing District 3P05 - HONEY CREEK PERMANENT RD

Equalization Factor 1.000000


Property Type	Total EAV	Rate Setting EAV	Other Values	
Farm	5,722,485	5,722,485	EZ Value Abated	0
Residential	3,421,821	3,421,821	EZ Tax Abated	\$0.00
Commercial	753,605	753,605	New Property	111,910
Industrial	2,150	2,150	TIF Increment	0
Mineral	0	0		
State Railroad	292,894	292,894		
Local Railroad	0	0		
County Total	10,192,955	10,192,955		
Total + Overlap	10,192,955	10,192,955		

Fund/Name	Levy Request	Maximum Rate	Calc'ed Rate	Actual Rate	Certified Rate	Total Extension	Total Extension After TIF & EZ	Total Extension w/Overlaps	Percent
009 PERMANENT ROAD	0.00	0.16700	0.167000	0.16700	0.16700	\$17,022.23	\$17,022.23	\$17,022.23	100.0000
Totals	0.00		0.167000	0.16700	0.16700	\$17,022.23	\$17,022.23	\$17,022.23	100.0000

Given under my hand and the official seal of my office this 9th day of May, 2012



 Georgia Volm, County Clerk



Tax Computation Report Adams County


Taxing District 3P06 - KEENE PERMANENT RD

Equalization Factor 1.000000


Property Type	Total EAV	Rate Setting EAV	Other Values	
Farm	3,978,264	3,978,264	EZ Value Abated	0
Residential	2,204,690	2,204,690	EZ Tax Abated	\$0.00
Commercial	212,260	212,260	New Property	112,670
Industrial	0	0	TIF Increment	0
Mineral	0	0		
State Railroad	0	0		
Local Railroad	0	0		
County Total	6,395,214	6,395,214		
Total + Overlap	6,395,214	6,395,214		

Fund/Name	Levy Request	Maximum Rate	Calc'ed Rate	Actual Rate	Certified Rate	Total Extension	Total Extension After TIF & EZ	Total Extension w/Overlaps	Percent
009 PERMANENT ROAD	0.00	0.16500	0.165000	0.16500	0.16500	\$10,552.10	\$10,552.10 →	\$10,552.10	100.0000
Totals	0.00		0.165000	0.16500	0.16500	\$10,552.10	\$10,552.10	\$10,552.10	100.0000

Given under my hand and the official seal of my office this 9th day of May, 2012



 Georgia Volm, County Clerk



Tax Computation Report Adams County

Taxing District 3P07 - MENDON PERMANENT RD

Equalization Factor 1.000000

Property Type	Total EAV	Rate Setting EAV
Farm	4,953,029	4,953,029
Residential	8,500,863	8,500,863
Commercial	997,070	997,070
Industrial	2,080	2,080
Mineral	0	0
State Railroad	0	0
Local Railroad	2,890	2,890
County Total	14,455,932	14,455,932
Total + Overlap	14,455,932	14,455,932

Other Values	
EZ Value Abated	0
EZ Tax Abated	\$0.00
New Property	26,360
TIF Increment	0

Fund/Name	Levy Request	Maximum Rate	Calc'ed Rate	Actual Rate	Certified Rate	Total Extension	Total Extension After TIF & EZ	Total Extension w/Overlaps	Percent
009 PERMANENT ROAD	0.00	0.16700	0.167000	0.16700	0.16700	\$24,141.41	\$24,141.41	\$24,141.41	100.0000
Totals	0.00		0.167000	0.16700	0.16700	\$24,141.41	\$24,141.41	\$24,141.41	100.0000

Given under my hand and the official seal of my office this 9th day of May, 2012



 George Voim, County Clerk



Tax Computation Report Adams County

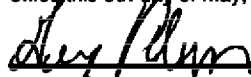
Taxing District 3P08 - LIMA PERMANENT RD

Equalization Factor 1.000000

Property Type	Total EAV	Rate Setting EAV	Other Values	
Farm	3,392,672	3,392,672	EZ Value Abated	0
Residential	2,881,533	2,881,533	EZ Tax Abated	\$0.00
Commercial	2,073,220	2,073,220	New Property	181,020
Industrial	0	0	TIF Increment	0
Mineral	0	0		
State Railroad	0	0		
Local Railroad	0	0		
County Total	8,347,425	8,347,425		
Total + Overlap	8,347,425	8,347,425		

Fund/Name	Levy Request	Maximum Rate	Calc'ed Rate	Actual Rate	Certified Rate	Total Extension	Total Extension After TIF & EZ	Total Extension w/Overlaps	Percent
009 PERMANENT ROAD	0.00	0.16700	0.167000	0.16700	0.16700	\$13,940.20	\$13,940.20	\$13,940.20	100.0000
Totals	0.00		0.167000	0.16700	0.16700	\$13,940.20	\$13,940.20	\$13,940.20	100.0000

Given under my hand and the official seal of my office this 9th day of May, 2012



 Georgia Volm, County Clerk



Tax Computation Report Adams County

Taxing District 3P09 - URSA PERMANENT RD

Equalization Factor 1.000000


Property Type	Total EAV	Rate Setting EAV	Other Values	
Farm	6,192,075	6,192,075	EZ Value Abated	0
Residential	9,172,741	9,172,741	EZ Tax Abated	\$0.00
Commercial	1,193,950	1,193,950	New Property	562,400
Industrial	0	0	TIF Increment	0
Mineral	0	0		
State Railroad	0	0		
Local Railroad	0	0		
County Total	16,558,766	16,558,766		
Total + Overlap	16,558,766	16,558,766		

Fund/Name	Levy Request	Maximum Rate	Calc'd Rate	Actual Rate	Certified Rate	Total Extension	Total Extension After TIF & EZ	Total Extension w/Overlaps	Percent
009 PERMANENT ROAD	0.00	0.16700	0.167000	0.16700	0.16700	\$27,653.14	\$27,653.14	\$27,653.14	100.0000
Totals	0.00		0.167000	0.16700	0.16700	\$27,653.14	\$27,653.14	\$27,653.14	100.0000

Given under my hand and the official seal of my office this 9th day of May, 2012



Georgia Volm, County Clerk



Tax Computation Report Adams County


Taxing District 3P10 - CONCORD PERMANENT RD

Equalization Factor 1.000000

Property Type	Total EAV	Rate Setting EAV	Other Values	
Farm	3,635,760	3,635,760	EZ Value Abated	0
Residential	592,730	592,730	EZ Tax Abated	\$0.00
Commercial	80,500	80,500	New Property	109,100
Industrial	264	264	TIF Increment	0
Mineral	0	0		
State Railroad	0	0		
Local Railroad	0	0		
County Total	4,309,254	4,309,254		
Total + Overlap	4,309,254	4,309,254		

Fund/Name	Levy Request	Maximum Rate	Calc'd Rate	Actual Rate	Certified Rate	Total Extension	Total Extension After TIF & EZ	Total Extension w/Overlaps	Percent
009 PERMANENT ROAD	0.00	0.16700	0.167000	0.16700	0.16700	\$7,196.45	\$7,196.45	\$7,196.45	100.0000
Totals	0.00		0.167000	0.16700	0.16700	\$7,196.45	\$7,196.45	\$7,196.45	100.0000

Given under my hand and the official seal of my office this 9th day of May, 2012



 Georgia Volm, County Clerk



Tax Computation Report Adams County

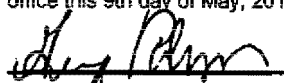
Taxing District 3P11 - MCKEE PERMANENT RD

Equalization Factor 1.000000

Property Type	Total EAV	Rate Setting EAV	Other Values	
Farm	2,339,917	2,339,917	EZ Value Abated	0
Residential	553,780	553,780	EZ Tax Abated	\$0.00
Commercial	8,510	8,510	New Property	91,740
Industrial	0	0	TIF increment	0
Mineral	0	0		
State Railroad	0	0		
Local Railroad	0	0		
County Total	2,902,207	2,902,207		
Total + Overlap	2,902,207	2,902,207		

Fund/Name	Levy Request	Maximum Rate	Calc'd Rate	Actual Rate	Certified Rate	Total Extension	Total Extension After TIF & EZ	Total Extension w/Overlaps	Percent
009 PERMANENT ROAD	0.00	0.16700	0.167000	0.16700	0.16700	\$4,846.69	\$4,846.69	\$4,846.69	100.0000
Totals	0.00		0.167000	0.16700	0.16700	\$4,846.69	\$4,846.69	\$4,846.69	100.0000

Given under my hand and the official seal of my office this 9th day of May, 2012



 Georgia Volm, County Clerk



Tax Computation Report Adams County

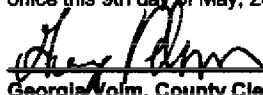
Taxing District 3P12 - BEVERLY PERMANENT RD

Equalization Factor 1.000000

Property Type	Total EAV	Rate Setting EAV	Other Values	
Farm	3,240,140	3,240,140	EZ Value Abated	0
Residential	677,990	677,990	EZ Tax Abated	\$0.00
Commercial	132,360	132,360	New Property	138,810
Industrial	1	1	TIF Increment	0
Mineral	0	0		
State Railroad	0	0		
Local Railroad	0	0		
County Total	4,050,491	4,050,491		
Total + Overlap	4,050,491	4,050,491		

Fund/Name	Levy Request	Maximum Rate	Calc'd Rate	Actual Rate	Certified Rate	Total Extension	Total Extension After TIF & EZ	Total Extension w/Overlaps	Percent
009 PERMANENT ROAD	0.00	0.10000	0.100000	0.10000	0.10000	\$4,050.49	\$4,050.49	\$4,050.49	100.0000
Totals	0.00		0.100000	0.10000	0.10000	\$4,050.49	\$4,050.49	\$4,050.49	100.0000

Given under my hand and the official seal of my office this 9th day of May, 2012



Georgia Toim, County Clerk



Tax Computation Report Adams County


Taxing District 3P13 - COLUMBUS PERMANENT RD

Equalization Factor 1.000000


Property Type	Total EAV	Rate Setting EAV	Other Values	
Farm	4,791,988	4,791,988	EZ Value Abated	0
Residential	3,159,034	3,159,034	EZ Tax Abated	\$0.00
Commercial	50,440	50,440	New Property	397,310
Industrial	0	0	TIF Increment	0
Mineral	0	0		
State Railroad	24,501	24,501		
Local Railroad	0	0		
County Total	8,025,963	8,025,963		
Total + Overlap	8,025,963	8,025,963		

Fund/Name	Levy Request	Maximum Rate	Calc'd Rate	Actual Rate	Certified Rate	Total Extension	Total Extension After TIF & EZ	Total Extension w/Overlaps	Percent
009 PERMANENT ROAD	0.00	0.16700	0.167000	0.16700	0.16700	\$13,403.36	\$13,403.36	\$13,403.36	100.0000
Totals	0.00		0.167000	0.16700	0.16700	\$13,403.36	\$13,403.36	\$13,403.36	100.0000

Given under my hand and the official seal of my office this 9th day of May, 2012



 Georgia Volm, County Clerk



Tax Computation Report Adams County

Taxing District 3P14 - LIBERTY PERMANENT RD

Equalization Factor 1.000000

Property Type	Total EAV	Rate Setting EAV
Farm	6,586,900	6,586,900
Residential	10,407,577	10,407,577
Commercial	1,052,400	1,052,400
Industrial	3,709	3,709
Mineral	0	0
State Railroad	0	0
Local Railroad	0	0
County Total	18,050,586	18,050,586
Total + Overlap	18,050,586	18,050,586

Other Values	
EZ Value Abated	0
EZ Tax Abated	\$0.00
New Property	606,030
TIF Increment	0

Fund/Name	Levy Request	Maximum Rate	Calc'ed Rate	Actual Rate	Certified Rate	Total Extension	Total Extension After TIF & EZ	Total Extension w/Overlaps	Percent
009 PERMANENT ROAD	0.00	0.16700	0.167000	0.16700	0.16700	\$30,144.48	\$30,144.48	\$30,144.48	100.0000
Totals	0.00		0.167000	0.16700	0.16700	\$30,144.48	\$30,144.48	\$30,144.48	100.0000

Given under my hand and the official seal of my office this 9th day of May, 2012



George Volm, County Clerk



Tax Computation Report Adams County


Taxing District 3P15 - RICHFIELD PERMANENT RD

Equalization Factor 1.000000

Property Type	Total EAV	Rate Setting EAV	Other Values	
Farm	4,180,754	4,180,754	EZ Value Abated	0
Residential	1,405,910	1,405,910	EZ Tax Abated	\$0.00
Commercial	42,070	42,070	New Property	206,080
Industrial	0	0	TIF Increment	0
Mineral	0	0		
State Railroad	0	0		
Local Railroad	0	0		
County Total	5,628,734	5,628,734		
Total + Overlap	5,628,734	5,628,734		

Fund/Name	Levy Request	Maximum Rate	Calc'ed Rate	Actual Rate	Certified Rate	Total Extension	Total Extension After TIF & EZ	Total Extension w/Overlaps	Percent
009 PERMANENT ROAD	0.00	0.10000	0.100000	0.10000	0.10000	\$5,628.73	\$5,628.73	\$5,628.73	100.0000
Totals	0.00		0.100000	0.10000	0.10000	\$5,628.73	\$5,628.73	\$5,628.73	100.0000

Given under my hand and the official seal of my office this 9th day of May, 2012



 Georgia Volm, County Clerk



Tax Computation Report Adams County

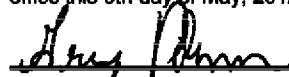
Taxing District 3P16 - GILMER PERMANENT RD

Equalization Factor 1.000000

Property Type	Total EAV	Rate Setting EAV	Other Values	
Farm	5,912,158	5,912,158	EZ Value Abated	0
Residential	10,770,790	10,770,790	EZ Tax Abated	\$0.00
Commercial	1,295,930	1,295,930	New Property	141,360
Industrial	391,870	391,870	TIF Increment	0
Mineral	0	0		
State Railroad	282,228	282,228		
Local Railroad	0	0		
County Total	18,652,976	18,652,976		
Total + Overlap	18,652,976	18,652,976		

Fund/Name	Levy Request	Maximum Rate	Calc'd Rate	Actual Rate	Certified Rate	Total Extension	Total Extension After TIF & EZ	Total Extension w/Overlaps	Percent
009 PERMANENT ROAD	0.00	0.10000	0.100000	0.10000	0.10000	\$18,652.98	\$18,652.98	\$18,652.98	100.0000
Totals	0.00		0.100000	0.10000	0.10000	\$18,652.98	\$18,652.98	\$18,652.98	100.0000

Given under my hand and the official seal of my office this 9th day of May, 2012



 Georgia Valm, County Clerk



Tax Computation Report Adams County


Taxing District 3P17 - BURTON PERMANENT RD

Equalization Factor 1.000000

Property Type	Total EAV	Rate Setting EAV	Other Values	
Farm	6,913,835	6,913,835	EZ Value Abated	0
Residential	8,536,086	8,536,086	EZ Tax Abated	\$0.00
Commercial	338,670	338,670	New Property	291,150
Industrial	0	0	TIF Increment	0
Mineral	0	0		
State Railroad	0	0		
Local Railroad	0	0		
County Total	15,788,591	15,788,591		
Total + Overlap	15,788,591	15,788,591		

Fund/Name	Levy Request	Maximum Rate	Calc'd Rate	Actual Rate	Certified Rate	Total Extension	Total Extension After TIF & EZ	Total Extension w/Overlaps	Percent
009 PERMANENT ROAD	0.00	0.16700	0.167000	0.16700	0.16700	\$26,366.95	\$26,366.95	\$26,366.95	100.0000
Totals	0.00		0.167000	0.16700	0.16700	\$26,366.95	\$26,366.95	\$26,366.95	100.0000

Given under my hand and the official seal of my office this 9th day of May, 2012



 Georgia Holm, County Clerk



Tax Computation Report Adams County

Taxing District 3P18 - PAYSON PERMANENT RD


Equalization Factor 1.000000

Property Type	Total EAV	Rate Setting EAV
Farm	5,219,130	5,219,130
Residential	11,020,729	11,020,729
Commercial	1,014,900	1,014,900
Industrial	134	134
Mineral	0	0
State Railroad	0	0
Local Railroad	0	0
County Total	17,254,893	17,254,893
Total + Overlap	17,254,893	17,254,893

Other Values	
EZ Value Abated	0
EZ Tax Abated	\$0.00
New Property	253,510
TIF Increment	0

Fund/Name	Levy Request	Maximum Rate	Calc'd Rate	Actual Rate	Certified Rate	Total Extension	Total Extension After TIF & EZ	Total Extension w/Overlaps	Percent
009 PERMANENT ROAD	0.00	0.16700	0.167000	0.16700	0.16700	\$28,815.67	\$28,815.67	\$28,815.67	100.0000
Totals	0.00		0.167000	0.16700	0.16700	\$28,815.67	\$28,815.67	\$28,815.67	100.0000

Given under my hand and the official seal of my office this 9th day of May, 2012



 Georgia Volm, County Clerk



Tax Computation Report Adams County


Taxing District 3P20 - MELROSE PERMANENT RD

Equalization Factor 1.000000

Property Type	Total EAV	Rate Setting EAV	Other Values	
Farm	7,490,834	7,490,834	EZ Value Abated	9,158,000
Residential	83,486,689	83,486,689	EZ Tax Abated	\$15,293.85
Commercial	5,313,770	5,175,460	New Property	888,790
Industrial	21,716,210	12,696,520	TIF Increment	0
Mineral	0	0		
State Railroad	493,899	493,899		
Local Railroad	12,220	12,220		
County Total	118,513,622	109,355,622		
Total + Overlap	118,513,622	109,355,622		

Fund/Name	Levy Request	Maximum Rate	Calc'ed Rate	Actual Rate	Certified Rate	Total Extension	Total Extension After TIF & EZ	Total Extension w/Overlaps	Percent
009 PERMANENT ROAD	0.00	0.16700	0.167000	0.16700	0.16700	\$197,917.75	\$182,623.89	\$182,623.89	100.0000
Totals	0.00		0.167000	0.16700	0.16700	\$197,917.75	\$182,623.89	\$182,623.89	100.0000

Given under my hand and the official seal of my office this 9th day of May, 2012



 Georgia Volm, County Clerk



Tax Computation Report Adams County


Taxing District 3P21 - FALL CREEK PERMANENT RD

Equalization Factor 1.000000

Property Type	Total EAV	Rate Setting EAV	Other Values	
Farm	4,465,981	4,465,981	EZ Value Abated	0
Residential	3,937,880	3,937,880	EZ Tax Abated	\$0.00
Commercial	338,880	338,880	New Property	389,700
Industrial	0	0	TIF Increment	0
Mineral	0	0		
State Railroad	72,198	72,198		
Local Railroad	0	0		
County Total	8,814,939	8,814,939		
Total + Overlap	8,814,939	8,814,939		

Fund/Name	Levy Request	Maximum Rate	Calc'ed Rate	Actual Rate	Certified Rate	Total Extension	Total Extension After TIF & EZ	Total Extension w/Overlaps	Percent
009 PERMANENT ROAD	0.00	0.16700	0.167000	0.16700	0.16700	\$14,720.95	\$14,720.95	\$14,720.95	100.0000
Totals	0.00		0.167000	0.16700	0.16700	\$14,720.95	\$14,720.95	\$14,720.95	100.0000

Given under my hand and the official seal of my office this 9th day of May, 2012



 Georgia V. Alm, County Clerk



Tax Computation Report Adams County

Taxing District 3P22 - RIVERSIDE PERMANENT RD

Equalization Factor 1.000000

Property Type	Total EAV	Rate Setting EAV	Other Values	
Farm	2,508,988	2,481,988	EZ Value Abated	820,100
Residential	42,050,050	42,050,050	EZ Tax Abated	\$1,353.17
Commercial	3,391,280	2,598,180	New Property	368,800
Industrial	254,080	254,080	TIF increment	0
Mineral	0	0		
State Railroad	45,944	45,944		
Local Railroad	0	0		
County Total	48,250,342	47,430,242		
Total + Overlap	48,250,342	47,430,242		

Fund/Name	Levy Request	Maximum Rate	Calc'ed Rate	Actual Rate	Certified Rate	Total Extension	Total Extension After TIF & EZ	Total Extension w/Overlaps	Percent
009 PERMANENT ROAD	0.00	0.16500	0.165000	0.16500	0.16500	\$79,613.06	\$78,259.90	\$78,259.90	100.0000
Totals	0.00		0.165000	0.16500	0.16500	\$79,613.06	\$78,259.90	\$78,259.90	100.0000

Given under my hand and the official seal of my office this 9th day of May, 2012



Georgia Voim, County Clerk



Tax Computation Report Adams County

Taxing District 3R01 - CLAYTON ROAD DIST

Equalization Factor 1.000000

Property Type	Total EAV	Rate Setting EAV
Farm	5,979,220	5,979,220
Residential	4,593,625	4,593,625
Commercial	933,530	933,530
Industrial	0	0
Mineral	0	0
State Railroad	123,885	123,885
Local Railroad	21,580	21,580
County Total	11,651,840	11,651,840
Total + Overlap	11,651,840	11,651,840

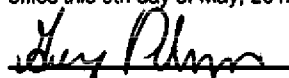
Other Values	
EZ Value Abated	0
EZ Tax Abated	\$0.00
New Property	72,010
TIF Increment	0

Road and Bridge Transfer


Municipality	Fund	Amount Extended
4B00 - VILLAGE OF CLAYTON	007	✓ \$3,216.47
4E00 - VILLAGE OF GOLDEN	007	✓ \$231.69
Total		\$3,448.16

Fund/Name	Levy Request	Maximum Rate	Calc'ed Rate	Actual Rate	Certified Rate	Total Extension	Total Extension After TIF & EZ	Total Extension w/Overlaps	Percent
007 GENERAL ROAD	19,200.00	0.16500	0.164781	0.16479	0.16479	\$19,201.07	\$19,201.07	\$19,201.07	76.7429
008 COUNTY BRIDGE/JOINT BRI	5,818.00	0.05000	0.049932	0.04994	0.04994	\$5,818.93	\$5,818.93	\$5,818.93	23.2571
Totals	25,018.00		0.214713	0.21473	0.21473	\$25,020.00	\$25,020.00	\$25,020.00	100.0000

Given under my hand and the official seal of my office this 9th day of May, 2012



 Georgia Voim, County Clerk



Tax Computation Report Adams County

Taxing District 3R02 - NORTHEAST ROAD DIST

Equalization Factor 1.000000

Property Type	Total EAV	Rate Setting EAV
Farm	5,946,210	5,946,210
Residential	4,717,760	4,717,760
Commercial	819,520	819,520
Industrial	0	0
Mineral	0	0
State Railroad	695,282	695,282
Local Railroad	25,480	25,480
County Total	12,204,252	12,204,252
Total + Overlap	12,204,252	12,204,252

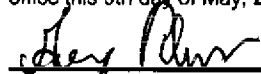
Other Values	
EZ Value Abated	0
EZ Tax Abated	\$0.00
New Property	107,710
TIF Increment	0

Road and Bridge Transfer

Municipality	Fund	Amount Extended
4E00 - VILLAGE OF GOLDEN	007	↗ \$3,793.30
4F00 - VILLAGE OF LAPRAIRIE	007	/ \$340.28
Total		\$4,133.58

Fund/Name	Levy Request	Maximum Rate	Calc'ed Rate	Actual Rate	Certified Rate	Total Extension	Total Extension After TIF & EZ	Total Extension w/Overlaps	Percent
007 GENERAL ROAD	19,975.00	0.16500	0.163673	0.16368	0.16368	\$19,975.92	\$19,975.92	\$19,975.92	71.2365
008 COUNTY BRIDGE/JOINT BRI	6,055.00	0.05000	0.049614	0.04962	0.04962	\$6,055.75	\$6,055.75	\$6,055.75	21.5955
010 EQUIPMENT & BUILDING	2,010.00	0.03500	0.016470	0.01647	0.01647	\$2,010.04	\$2,010.04	\$2,010.04	7.1680
Totals	28,040.00		0.229757	0.22977	0.22977	\$28,041.71	\$28,041.71	\$28,041.71 ↗	100.0000

Given under my hand and the official seal of my office this 9th day of May, 2012



Georgia Holm, County Clerk



Tax Computation Report Adams County

Taxing District 3R03 - CAMP POINT ROAD DIST

Equalization Factor 1.000000

Property Type	Total EAV	Rate Setting EAV
Farm	6,120,242	6,120,242
Residential	11,696,142	11,696,142
Commercial	3,905,610	3,905,610
Industrial	18,022	18,022
Mineral	0	0
State Railroad	840,941	840,941
Local Railroad	0	0
County Total	22,580,957	22,580,957
Total + Overlap	22,580,957	22,580,957

Other Values	
EZ Value Abated	0
EZ Tax Abated	\$0.00
New Property	439,380
TIF Increment	0

Road and Bridge Transfer		
Municipality	Fund	Amount Extended
4A00 - VILLAGE OF CAMP POINT	007	✓\$9,463.37
Total		\$9,463.37

Fund/Name	Levy Request	Maximum Rate	Calc'd Rate	Actual Rate	Certified Rate	Total Extension	Total Extension After TIF & EZ	Total Extension w/Overlaps	Percent
007 GENERAL ROAD	37,200.00	0.16500	0.164741	0.16475	0.16475	\$37,202.13	\$37,202.13	\$37,202.13	67.3273
008 COUNTY BRIDGE/JOINT BRI	11,250.00	0.05000	0.049821	0.04983	0.04983	\$11,252.09	\$11,252.09	\$11,252.09	20.3637
010 EQUIPMENT & BUILDING	3,400.00	0.03500	0.015057	0.01506	0.01506	\$3,400.69	\$3,400.69	\$3,400.69	6.1545
035 TORT JUDGEMENT/LIABILIT	3,400.00	0.00000	0.015057	0.01506	0.01506	\$3,400.69	\$3,400.69	\$3,400.69	6.1545
Totals	55,250.00		0.244676	0.24470	0.24470	\$55,255.60	\$55,255.60	\$55,255.60	100.0000

Given under my hand and the official seal of my office this 9th day of May, 2012



Georgia Kolm, County Clerk



Tax Computation Report Adams County

Taxing District 3R04 - HOUSTON ROAD DIST

Equalization Factor 1.000000


Property Type	Total EAV	Rate Setting EAV
Farm	6,437,140	6,437,140
Residential	827,894	827,894
Commercial	656,150	656,150
Industrial	0	0
Mineral	0	0
State Railroad	0	0
Local Railroad	11,120	11,120
County Total	7,932,304	7,932,304
Total + Overlap	7,932,304	7,932,304

Other Values	
EZ Value Abated	0
EZ Tax Abated	\$0.00
New Property	35,670
TIF Increment	0

Road and Bridge Transfer		
Municipality	Fund	Amount Extended
4E00 - VILLAGE OF GOLDEN	007	\$596.08
Total		\$596.08

Fund/Name	Levy Request	Maximum Rate	Calc'ed Rate	Actual Rate	Certified Rate	Total Extension	Total Extension After TIF & EZ	Total Extension w/Overlaps	Percent
007 GENERAL ROAD	19,950.00	0.33000	0.251503	0.25151	0.25151	\$19,950.54	\$19,950.54	\$19,950.54	68.5743
008 COUNTY BRIDGE/JOINT BRI	3,971.00	0.05000	0.050061	0.05000	0.05000	\$3,966.15	\$3,966.15	\$3,966.15	13.6325
010 EQUIPMENT & BUILDING	2,779.00	0.03500	0.035034	0.03500	0.03500	\$2,776.31	\$2,776.31	\$2,776.31	9.5428
035 TORT JUDGEMENT/LIABILIT	2,400.00	0.00000	0.030256	0.03026	0.03026	\$2,400.32	\$2,400.32	\$2,400.32	8.2504
Totals	29,100.00		0.366854	0.36677	0.36677	\$29,093.32	\$29,093.32	\$29,093.32	100.0000

Given under my hand and the official seal of my office this 9th day of May, 2012



 Georgia Voim, County Clerk



Tax Computation Report Adams County


Taxing District 3R05 - HONEY CREEK ROAD DIST

Equalization Factor 1.000000

Property Type	Total EAV	Rate Setting EAV	Other Values		Road and Bridge Transfer		
Farm	5,722,485	5,722,485	EZ Value Abated	0	Municipality	Fund	Amount Extended
Residential	3,421,821	3,421,821	EZ Tax Abated	\$0.00	4C00 - VILLAGE OF COATSBURG	007	✓ \$1,115.22
Commercial	753,605	753,605	New Property	111,910	Total		\$1,115.22
Industrial	2,150	2,150	TIF Increment	0			
Mineral	0	0					
State Railroad	292,894	292,894					
Local Railroad	0	0					
County Total	10,192,955	10,192,955					
Total + Overlap	10,192,955	10,192,955					

Fund/Name	Levy Request	Maximum Rate	Calc'd Rate	Actual Rate	Certified Rate	Total Extension	Total Extension After TIF & EZ	Total Extension w/Overlaps	Percent
007 GENERAL ROAD	20,303.00	0.20000	0.199187	0.19919	0.19919	\$20,303.35	\$20,303.35	\$20,303.35	70.1250
008 COUNTY BRIDGE/JOINT BRI	5,126.00	0.05000	0.050290	0.05000	0.05000	\$5,096.48	\$5,096.48	\$5,096.48	17.6025
010 EQUIPMENT & BUILDING	3,553.00	0.03500	0.034857	0.03486	0.03486	\$3,553.26	\$3,553.26	\$3,553.26	12.2725
Totals	28,982.00		0.284334	0.28405	0.28405	\$28,953.09	\$28,953.09	\$28,953.09	100.0000

Given under my hand and the official seal of my office this 9th day of May, 2012



 Georgia Noim, County Clerk



Tax Computation Report Adams County

Taxing District 3R06 - KEENE ROAD DIST

Equalization Factor 1.000000

Property Type	Total EAV	Rate Settling EAV
Farm	3,978,264	3,978,264
Residential	2,204,690	2,204,690
Commercial	212,260	212,260
Industrial	0	0
Mineral	0	0
State Railroad	0	0
Local Railroad	0	0
County Total	6,395,214	6,395,214
Total + Overlap	6,395,214	6,395,214

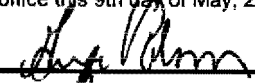
Other Values	
EZ Value Abated	0
EZ Tax Abated	\$0.00
New Property	112,670
TIF Increment	0

Road and Bridge Transfer

Municipality	Fund	Amount Extended
4100 - VILLAGE OF LORAINÉ	007	\$2,697.13
Total		\$2,697.13

Fund/Name	Levy Request	Maximum Rate	Calc'd Rate	Actual Rate	Certified Rate	Total Extension	Total Extension After TIF & EZ	Total Extension w/Overlaps	Percent
007 GENERAL ROAD	20,824.00	0.33000	0.325619	0.32562	0.32562	\$20,824.10	\$20,824.10	\$20,824.10	60.3917
008 COUNTY BRIDGE/JOINT BRI	3,230.00	0.05000	0.050507	0.05000	0.05000	\$3,197.61	\$3,197.61	\$3,197.61	9.2734
010 EQUIPMENT & BUILDING	2,238.00	0.03500	0.034995	0.03500	0.03500	\$2,238.32	\$2,238.32	\$2,238.32	6.4913
035 TORT JUDGEMENT/LIABILIT'	7,640.00	0.00000	0.119464	0.11947	0.11947	\$7,640.36	\$7,640.36	\$7,640.36	22.1577
047 SOCIAL SECURITY	581.00	0.00000	0.009085	0.00909	0.00909	\$581.32	\$581.32	\$581.32	1.6859
Totals	34,513.00		0.539670	0.53918	0.53918	\$34,481.71	\$34,481.71	\$34,481.71	100.0000

Given under my hand and the official seal of my office this 9th day of May, 2012



 Georgia Volm, County Clerk



Tax Computation Report Adams County

Taxing District 3R07 - MENDON ROAD DIST

Equalization Factor 1.000000

Property Type	Total EAV	Rate Setting EAV
Farm	4,953,029	4,953,029
Residential	8,500,863	8,500,863
Commercial	997,070	997,070
Industrial	2,080	2,080
Mineral	0	0
State Railroad	0	0
Local Railroad	2,890	2,890
County Total	14,455,932	14,455,932
Total + Overlap	14,455,932	14,455,932

Other Values	
EZ Value Abated	0
EZ Tax Abated	\$0.00
New Property	26,360
TIF Increment	0

Road and Bridge Transfer

Municipality	Fund	Amount Extended
4J00 - VILLAGE OF MENDON	007	\$20,080.16
Total		\$20,080.16

Fund/Name	Levy Request	Maximum Rate	Calc'd Rate	Actual Rate	Certified Rate	Total Extension	Total Extension After TIF & EZ	Total Extension w/Overlaps	Percent
007 GENERAL ROAD	89,793.00	0.66000	0.621150	0.62115	0.62115	\$89,793.02	\$89,793.02	\$89,793.02	85.0274
008 COUNTY BRIDGE/JOINT BRI	7,301.00	0.05000	0.050505	0.05000	0.05000	\$7,227.97	\$7,227.97	\$7,227.97	6.8443
010 EQUIPMENT & BUILDING	5,061.00	0.03500	0.035010	0.03500	0.03500	\$5,059.58	\$5,059.58	\$5,059.58	4.7910
035 TORT JUDGEMENT/LIABILIT	2,367.00	0.00000	0.016374	0.01638	0.01638	\$2,367.88	\$2,367.88	\$2,367.88	2.2422
047 SOCIAL SECURITY	1,156.00	0.00000	0.007997	0.00800	0.00800	\$1,156.47	\$1,156.47	\$1,156.47	1.0951
Totals	105,678.00		0.731036	0.73053	0.73053	\$105,604.92	\$105,604.92	\$105,604.92	100.0000

Given under my hand and the official seal of my office this 9th day of May, 2012



Georgia Volm, County Clerk



Tax Computation Report Adams County

Taxing District 3R08 - LIMA ROAD DIST

Equalization Factor 1.000000


Property Type	Total EAV	Rate Setting EAV
Farm	3,392,672	3,392,672
Residential	2,881,533	2,881,533
Commercial	2,073,220	2,073,220
Industrial	0	0
Mineral	0	0
State Railroad	0	0
Local Railroad	0	0
County Total	8,347,425	8,347,425
Total + Overlap	8,347,425	8,347,425

Other Values	
EZ Value Abated	0
EZ Tax Abated	\$0.00
New Property	181,020
TIF Increment	0


Road and Bridge Transfer		
Municipality	Fund	Amount Extended
4H00 - VILLAGE OF LIMA	007	\$962.34
Total		\$962.34

Fund/Name	Levy Request	Maximum Rate	Calc'd Rate	Actual Rate	Certified Rate	Total Extension	Total Extension After TIF & EZ	Total Extension w/Overlaps	Percent
007 GENERAL ROAD	13,600.00	0.16500	0.162925	0.16293	0.16293	\$13,600.46	\$13,600.46	\$13,600.46	55.6797
008 COUNTY BRIDGE/JOINT BRI	4,190.00	0.05000	0.050195	0.05000	0.05000	\$4,173.71	\$4,173.71	\$4,173.71	17.0870
010 EQUIPMENT & BUILDING	2,851.00	0.03500	0.034154	0.03416	0.03416	\$2,851.48	\$2,851.48	\$2,851.48	11.6738
035 TORT JUDGEMENT/LIABILIT	3,500.00	0.00000	0.041929	0.04193	0.04193	\$3,500.08	\$3,500.08	\$3,500.08	14.3292
047 SOCIAL SECURITY	300.00	0.00000	0.003594	0.00360	0.00360	\$300.51	\$300.51	\$300.51	1.2303
Totals	24,441.00		0.292797	0.29262	0.29262	\$24,426.24	\$24,426.24	\$24,426.24	100.0000

Given under my hand and the official seal of my office this 9th day of May, 2012



 Georgia Volm, County Clerk



Tax Computation Report Adams County

Taxing District 3R09 - URSA ROAD DIST

Equalization Factor 1.000000

Property Type	Total EAV	Rate Setting EAV
Farm	6,192,075	6,192,075
Residential	9,172,741	9,172,741
Commercial	1,193,950	1,193,950
Industrial	0	0
Mineral	0	0
State Railroad	0	0
Local Railroad	0	0
County Total	16,558,766	16,558,766
Total + Overlap	16,558,766	16,558,766


Other Values	
EZ Value Abated	0
EZ Tax Abated	\$0.00
New Property	562,400
TIF Increment	0

Road and Bridge Transfer

Municipality	Fund	Amount Extended
4N00 - VILLAGE OF URSA	007	\$11,677.30
Total		\$11,677.30

Fund/Name	Levy Request	Maximum Rate	Calc'd Rate	Actual Rate	Certified Rate	Total Extension	Total Extension After TIF & EZ	Total Extension w/Overlaps	Percent
007 GENERAL ROAD	54,800.00	0.33000	0.330943	0.33000	0.33000	\$54,643.93	\$54,643.93	\$54,643.93	75.5581
008 COUNTY BRIDGE/JOINT BRI	8,300.00	0.05000	0.050125	0.05000	0.05000	\$8,279.38	\$8,279.38	\$8,279.38	11.4482
010 EQUIPMENT & BUILDING	5,800.00	0.03500	0.035027	0.03500	0.03500	\$5,795.57	\$5,795.57	\$5,795.57	8.0137
035 TORT JUDGEMENT/LIABILIT	2,750.00	0.00000	0.016608	0.01661	0.01661	\$2,750.41	\$2,750.41	\$2,750.41	3.8031
047 SOCIAL SECURITY	850.00	0.00000	0.005133	0.00514	0.00514	\$851.12	\$851.12	\$851.12	1.1769
Totals	72,500.00		0.437836	0.43675	0.43675	\$72,320.41	\$72,320.41	\$72,320.41	100.0000

Given under my hand and the official seal of my office this 9th day of May, 2012



Georgia Volm, County Clerk



Tax Computation Report Adams County


Taxing District 3R10 - CONCORD ROAD DIST

Equalization Factor 1.000000

Property Type	Total EAV	Rate Setting EAV	Other Values	
Farm	3,635,760	3,635,760	EZ Value Abated	0
Residential	592,730	592,730	EZ Tax Abated	\$0.00
Commercial	80,500	80,500	New Property	109,100
Industrial	264	264	TIF Increment	0
Mineral	0	0		
State Railroad	0	0		
Local Railroad	0	0		
County Total	4,309,254	4,309,254		
Total + Overlap	4,309,254	4,309,254		

Fund/Name	Levy Request	Maximum Rate	Calc'd Rate	Actual Rate	Certified Rate	Total Extension	Total Extension After TIF & EZ	Total Extension w/Overlaps	Percent
007 GENERAL ROAD	14,500.00	0.33500	0.336485	0.33500	0.33500	\$14,436.00	\$14,436.00	\$14,436.00	69.0722
008 COUNTY BRIDGE/JOINT BRI	2,200.00	0.05000	0.051053	0.05000	0.05000	\$2,154.63	\$2,154.63	\$2,154.63	10.3093
010 EQUIPMENT & BUILDING	4,350.00	0.10000	0.100946	0.10000	0.10000	\$4,309.25	\$4,309.25	\$4,309.25	20.6185
Totals	21,050.00		0.488484	0.48500	0.48500	\$20,899.88	\$20,899.88	\$20,899.88	100.0000

Given under my hand and the official seal of my office this 9th day of May, 2012



 Georgia Palm, County Clerk



Tax Computation Report Adams County

Taxing District 3R11 - MCKEE ROAD DIST

Equalization Factor 1.000000

Property Type	Total EAV	Rate Setting EAV
Farm	2,339,917	2,339,917
Residential	553,780	553,780
Commercial	8,510	8,510
Industrial	0	0
Mineral	0	0
State Railroad	0	0
Local Railroad	0	0
County Total	2,902,207	2,902,207
Total + Overlap	2,902,207	2,902,207

Other Values	
EZ Value Abated	0
EZ Tax Abated	\$0.00
New Property	91,740
TIF Increment	0

Fund/Name	Levy Request	Maximum Rate	Calc'd Rate	Actual Rate	Certified Rate	Total Extension	Total Extension After TIF & EZ	Total Extension w/Overlaps	Percent
007 GENERAL ROAD	14,500.00	0.45000	0.499620	0.45000	0.45000	\$13,059.93	\$13,059.93	\$13,059.93	74.7471
008 COUNTY BRIDGE/JOINT BRI	1,500.00	0.05000	0.051685	0.05000	0.05000	\$1,451.10	\$1,451.10	\$1,451.10	8.3052
010 EQUIPMENT & BUILDING	1,050.00	0.03500	0.036179	0.03500	0.03500	\$1,015.77	\$1,015.77	\$1,015.77	5.8137
027 AUDIT	150.00	0.00500	0.005169	0.00500	0.00500	\$145.11	\$145.11	\$145.11	0.8305
035 TORT JUDGEMENT/LIABILIT	1,800.00	0.00000	0.062022	0.06203	0.06203	\$1,800.24	\$1,800.24	\$1,800.24	10.3035
Totals	19,000.00		0.654675	0.60203	0.60203	\$17,472.15	\$17,472.15	\$17,472.15	100.0000

Given under my hand and the official seal of my office this 9th day of May, 2012



Georgia Volm, County Clerk



Tax Computation Report Adams County


Taxing District 3R12 - BEVERLY ROAD DIST

Equalization Factor 1.000000

Property Type	Total EAV	Rate Setting EAV	Other Values	
Farm	3,240,140	3,240,140	EZ Value Abated	0
Residential	677,990	677,990	EZ Tax Abated	\$0.00
Commercial	132,360	132,360	New Property	138,610
Industrial	1	1	TIF increment	0
Mineral	0	0		
State Railroad	0	0		
Local Railroad	0	0		
County Total	4,050,491	4,050,491		
Total + Overlap	4,050,491	4,050,491		

Fund/Name	Levy Request	Maximum Rate	Calc'd Rate	Actual Rate	Certified Rate	Total Extension	Total Extension After TIF & EZ	Total Extension w/Overlaps	Percent
007 GENERAL ROAD	16,369.00	0.45000	0.404124	0.40413	0.40413	\$16,369.25	\$16,369.25	\$16,369.25	63.6064
008 COUNTY BRIDGE/JOINT BRI	1,862.00	0.05000	0.045970	0.04597	0.04597	\$1,862.01	\$1,862.01	\$1,862.01	7.2353
010 EQUIPMENT & BUILDING	3,627.00	0.10000	0.089545	0.08955	0.08955	\$3,627.21	\$3,627.21	\$3,627.21	14.0944
027 AUDIT	270.00	0.00500	0.006666	0.00500	0.00500	\$202.52	\$202.52	\$202.52	0.7869
035 TORT JUDGEMENT/LIABILIT	2,269.00	0.00000	0.056018	0.05602	0.05602	\$2,269.09	\$2,269.09	\$2,269.09	8.8171
047 SOCIAL SECURITY	1,405.00	0.00000	0.034687	0.03469	0.03469	\$1,405.12	\$1,405.12	\$1,405.12	5.4599
Totals	25,802.00		0.637010	0.63536	0.63536	\$25,735.20	\$25,735.20	\$25,735.20	100.0000

Given under my hand and the official seal of my office this 9th day of May, 2012



 Georgia Tolm, County Clerk



Tax Computation Report Adams County


Taxing District 3R13 - COLUMBUS ROAD DIST

Equalization Factor 1.000000

Property Type	Total EAV	Rate Setting EAV	Other Values		Road and Bridge Transfer		
Farm	4,791,988	4,791,988	EZ Value Abated	0	Municipality	Fund	Amount Extended
Residential	3,159,034	3,159,034	EZ Tax Abated	\$0.00	4D00 - VILLAGE OF COLUMBUS	007	\$1,296.62
Commercial	50,440	50,440	New Property	397,310	Total		\$1,296.62
Industrial	0	0	TIF Increment	0			
Mineral	0	0					
State Railroad	24,501	24,501					
Local Railroad	0	0					
County Total	8,025,963	8,025,963					
Total + Overlap	8,025,963	8,025,963					

Fund/Name	Levy Request	Maximum Rate	Calc'd Rate	Actual Rate	Certified Rate	Total Extension	Total Extension After TIF & EZ	Total Extension w/Overlaps	Percent
007 GENERAL ROAD	53,000.00	0.66000	0.660357	0.66000	0.66000	\$52,971.36	\$52,971.36	\$52,971.36	85.7522
008 COUNTY BRIDGE/JOINT BRI	4,000.00	0.05000	0.049838	0.04984	0.04984	\$4,000.14	\$4,000.14	\$4,000.14	6.4756
010 EQUIPMENT & BUILDING	2,500.00	0.03500	0.031149	0.03115	0.03115	\$2,500.09	\$2,500.09	\$2,500.09	4.0472
035 TORT JUDGEMENT/LIABILIT	1,750.00	0.00000	0.021804	0.02181	0.02181	\$1,750.46	\$1,750.46	\$1,750.46	2.8337
047 SOCIAL SECURITY	550.00	0.00000	0.006853	0.00686	0.00686	\$550.58	\$550.58	\$550.58	0.8913
Totals	61,800.00		0.770001	0.76966	0.76966	\$61,772.63	\$61,772.63	\$61,772.63	100.0000

Given under my hand and the official seal of my office this 9th day of May, 2012



 Georgia Yblm, County Clerk



Tax Computation Report Adams County

Taxing District 3R14 - LIBERTY ROAD DIST

Equalization Factor 1.000000

Property Type	Total EAV	Rate Setting EAV
Farm	6,586,900	6,586,900
Residential	10,407,577	10,407,577
Commercial	1,052,400	1,052,400
Industrial	3,709	3,709
Mineral	0	0
State Railroad	0	0
Local Railroad	0	0
County Total	18,050,586	18,050,586
Total + Overlap	18,050,586	18,050,586


Other Values	
EZ Value Abated	0
EZ Tax Abated	\$0.00
New Property	606,030
TIF Increment	0

Road and Bridge Transfer

Municipality	Fund	Amount Extended
4G00 - VILLAGE OF LIBERTY	007	\$4,350.98
Total		\$4,350.98

Fund/Name	Levy Request	Maximum Rate	Calc'ed Rate	Actual Rate	Certified Rate	Total Extension	Total Extension After TIF & EZ	Total Extension w/Overlaps	Percent
007 GENERAL ROAD	29,800.00	0.66000	0.165092	0.16510	0.16510	\$29,801.52	\$29,801.52	\$29,801.52	61.9536
008 COUNTY BRIDGE/JOINT BRI	9,000.00	0.05000	0.049860	0.04986	0.04986	\$9,000.02	\$9,000.02	\$9,000.02	18.7099
010 EQUIPMENT & BUILDING	5,000.00	0.03500	0.027700	0.02770	0.02770	\$5,000.01	\$5,000.01	\$5,000.01	10.3944
035 TORT JUDGEMENT/LIABILIT	3,900.00	0.00000	0.021606	0.02161	0.02161	\$3,900.73	\$3,900.73	\$3,900.73	8.1091
047 SOCIAL SECURITY	400.00	0.00000	0.002216	0.00222	0.00222	\$400.72	\$400.72	\$400.72	0.8330
Totals	48,100.00		0.266474	0.26649	0.26649	\$48,103.00	\$48,103.00	\$48,103.00	100.0000

Given under my hand and the official seal of my office this 9th day of May, 2012



 Georgia Voim, County Clerk



Tax Computation Report Adams County


Taxing District 3R15 - RICHFIELD ROAD DIST

Equalization Factor 1.000000

Property Type	Total EAV	Rate Setting EAV	Other Values	
Farm	4,180,754	4,180,754	EZ Value Abated	0
Residential	1,405,910	1,405,910	EZ Tax Abated	\$0.00
Commercial	42,070	42,070	New Property	206,080
Industrial	0	0	TIF Increment	0
Mineral	0	0		
State Railroad	0	0		
Local Railroad	0	0		
County Total	5,628,734	5,628,734		
Total + Overlap	5,628,734	5,628,734		

Fund/Name	Levy Request	Maximum Rate	Calc'd Rate	Actual Rate	Certified Rate	Total Extension	Total Extension After TIF & EZ	Total Extension w/Overlaps	Percent
007 GENERAL ROAD	8,490.00	0.16500	0.150833	0.15084	0.15084	\$8,490.38	\$8,490.38	\$8,490.38	53.2608
008 COUNTY BRIDGE/JOINT BRI	2,570.00	0.05000	0.045659	0.04566	0.04566	\$2,570.08	\$2,570.08	\$2,570.08	16.1223
010 EQUIPMENT & BUILDING	1,800.00	0.03500	0.031979	0.03198	0.03198	\$1,800.07	\$1,800.07	\$1,800.07	11.2920
035 TORT JUDGEMENT/LIABILIT'	2,150.00	0.00000	0.038197	0.03820	0.03820	\$2,150.18	\$2,150.18	\$2,150.18	13.4882
047 SOCIAL SECURITY	930.00	0.00000	0.016522	0.01653	0.01653	\$930.43	\$930.43	\$930.43	5.8367
Totals	15,940.00		0.283190	0.28321	0.28321	\$15,941.14	\$15,941.14	\$15,941.14	100.0000

Given under my hand and the official seal of my office this 9th day of May, 2012



 Georgia Helm, County Clerk



Tax Computation Report Adams County

Taxing District 3R16 - GILMER ROAD DIST

Equalization Factor 1.000000


Property Type	Total EAV	Rate Setting EAV
Farm	5,912,158	5,912,158
Residential	10,770,790	10,770,790
Commercial	1,295,930	1,295,930
Industrial	391,870	391,870
Mineral	0	0
State Railroad	282,228	282,228
Local Railroad	0	0
County Total	18,652,976	18,652,976
Total + Overlap	18,652,976	18,652,976

Other Values	
EZ Value Abated	0
EZ Tax Abated	\$0.00
New Property	141,360
TIF Increment	0

Road and Bridge Transfer		
Municipality	Fund	Amount Extended
4D00 - VILLAGE OF COLUMBUS	007	\$167.64
Total		\$167.64

Fund/Name	Levy Request	Maximum Rate	Calc'ed Rate	Actual Rate	Certified Rate	Total Extension	Total Extension After TIF & EZ	Total Extension w/Overlaps	Percent
007 GENERAL ROAD	30,850.00	0.16500	0.165389	0.16500	0.16500	\$30,777.41	\$30,777.41	\$30,777.41	69.6232
008 COUNTY BRIDGE/JOINT BRI	9,350.00	0.05000	0.050126	0.05000	0.05000	\$9,326.49	\$9,326.49	\$9,326.49	21.0979
010 EQUIPMENT & BUILDING	3,875.00	0.03500	0.020774	0.02078	0.02078	\$3,876.09	\$3,876.09	\$3,876.09	8.7683
047 SOCIAL SECURITY	225.00	0.00000	0.001206	0.00121	0.00121	\$225.70	\$225.70	\$225.70	0.5106
Totals	44,300.00		0.237495	0.23699	0.23699	\$44,205.69	\$44,205.69	\$44,205.69	100.0000

Given under my hand and the official seal of my office this 9th day of May, 2012



Georgia Voim, County Clerk



Tax Computation Report Adams County

Taxing District 3R17 - BURTON ROAD DIST


Equalization Factor 1.000000

Property Type	Total EAV	Rate Setting EAV
Farm	6,913,835	6,913,835
Residential	8,536,086	8,536,086
Commercial	338,670	338,670
Industrial	0	0
Mineral	0	0
State Railroad	0	0
Local Railroad	0	0
County Total	15,788,591	15,788,591
Total + Overlap	15,788,591	15,788,591


Other Values	
EZ Value Abated	0
EZ Tax Abated	\$0.00
New Property	291,150
TIF Increment	0

Fund/Name	Levy Request	Maximum Rate	Calc'd Rate	Actual Rate	Certified Rate	Total Extension	Total Extension After TIF & EZ	Total Extension w/Overlaps	Percent
007 GENERAL ROAD	50,597.00	0.33000	0.320466	0.32047	0.32047	\$50,597.70	\$50,597.70	\$50,597.70	79.5172
008 COUNTY BRIDGE/JOINT BRI	7,666.00	0.05000	0.048554	0.04856	0.04856	\$7,666.94	\$7,666.94	\$7,666.94	12.0490
010 EQUIPMENT & BUILDING	5,366.00	0.03500	0.033987	0.03399	0.03399	\$5,366.54	\$5,366.54	\$5,366.54	8.4338
035 TORT JUDGEMENT/LIABILIT'	0.00	0.00000	0.000000	0.00000	0.00000	\$0.00	\$0.00	\$0.00	0.0000
Totals	63,629.00		0.403007	0.40302	0.40302	\$63,631.18	\$63,631.18	\$63,631.18	100.0000

Given under my hand and the official seal of my office this 9th day of May, 2012



 George Volm, County Clerk



Tax Computation Report Adams County

Taxing District 3R18 - PAYSON ROAD DIST

Equalization Factor 1.000000

Property Type	Total EAV	Rate Setting EAV
Farm	5,219,130	5,219,130
Residential	11,020,729	11,020,729
Commercial	1,014,900	1,014,900
Industrial	134	134
Mineral	0	0
State Railroad	0	0
Local Railroad	0	0
County Total	17,254,893	17,254,893
Total + Overlap	17,254,893	17,254,893

Other Values	
EZ Value Abated	0
EZ Tax Abated	\$0.00
New Property	253,510
TIF Increment	0

Road and Bridge Transfer

Municipality	Fund	Amount Extended
4K00 - VILLAGE OF PAYSON	007	\$15,390.55
4L00 - VILLAGE OF PLAINVILLE	007	\$2,910.61
Total		\$18,301.16

Fund/Name	Levy Request	Maximum Rate	Calc'ed Rate	Actual Rate	Certified Rate	Total Extension	Total Extension After TIF & EZ	Total Extension w/Overlaps	Percent
007 GENERAL ROAD	68,500.00	0.66000	0.396989	0.39699	0.39699	\$68,500.20	\$68,500.20	\$68,500.20	82.3647
008 COUNTY BRIDGE/JOINT BRI	8,650.00	0.05000	0.050131	0.05000	0.05000	\$8,627.45	\$8,627.45	\$8,627.45	10.3737
010 EQUIPMENT & BUILDING	6,050.00	0.03500	0.035063	0.03500	0.03500	\$6,039.21	\$6,039.21	\$6,039.21	7.2616
Totals	83,200.00		0.482183	0.48199	0.48199	\$83,166.86	\$83,166.86	\$83,166.86	100.0000

Given under my hand and the official seal of my office this 9th day of May, 2012


George Volm, County Clerk



Tax Computation Report Adams County


Taxing District 3R19 - ELLINGTON ROAD DIST

Equalization Factor 1.000000

Property Type	Total EAV	Rate Setting EAV	Other Values		Road and Bridge Transfer		
Farm	7,081,875	7,081,875	EZ Value Abated	4,867,490	Municipality	Fund	Amount Extended
Residential	38,149,964	38,149,964	EZ Tax Abated	\$14,005.70	4M00 - CITY OF QUINCY	007	✓\$0.00
Commercial	18,657,314	14,844,964	New Property	1,284,880	Total		\$0.00
Industrial	15,127,240	14,072,100	TIF Increment	0			
Mineral	0	0					
State Railroad	1,000,104	1,000,104					
Local Railroad	0	0					
County Total	80,016,497	75,149,007					
Total + Overlap	80,016,497	75,149,007					

Fund/Name	Levy Request	Maximum Rate	Calc'd Rate	Actual Rate	Certified Rate	Total Extension	Total Extension After TIF & EZ	Total Extension w/Overlaps	Percent
007 GENERAL ROAD	172,450.00	0.26500	0.229477	0.22948	0.22948	\$183,621.86	\$172,451.94	\$172,451.94	79.7526
008 COUNTY BRIDGE/JOINT BRI	42,050.00	0.05000	0.055956	0.05000	0.05000	\$40,008.25	\$37,574.50	\$37,574.50	17.3768
010 EQUIPMENT & BUILDING	6,200.00	0.03500	0.008250	0.00826	0.00826	\$6,609.36	\$6,207.31	\$6,207.31	2.8706
Totals	220,700.00		0.293683	0.28774	0.28774	\$230,239.47	\$216,233.75	\$216,233.75	100.0000

Given under my hand and the official seal of my office this 9th day of May, 2012



Georgia Voim, County Clerk



Tax Computation Report Adams County

Taxing District 3R20 - MELROSE ROAD DIST

Equalization Factor 1.000000

Property Type	Total EAV	Rate Setting EAV
Farm	7,490,834	7,490,834
Residential	83,486,689	83,486,689
Commercial	5,313,770	5,175,460
Industrial	21,716,210	12,696,520
Mineral	0	0
State Railroad	493,899	493,899
Local Railroad	12,220	12,220
County Total	118,513,622	109,355,622
Total + Overlap	118,513,622	109,355,622

Other Values	
EZ Value Abated	9,158,000
EZ Tax Abated	\$24,874.96
New Property	888,790
TIF Increment	0

Road and Bridge Transfer

Municipality	Fund	Amount Extended
4M00 - CITY OF QUINCY	007	\$0.00
Total		\$0.00

Fund/Name	Levy Request	Maximum Rate	Calc'd Rate	Actual Rate	Certified Rate	Total Extension	Total Extension After TIF & EZ	Total Extension w/Overlaps	Percent
005 PENSION/M.R.F.	9,300.00	0.00000	0.008504	0.00851	0.00851	\$10,085.51	\$9,306.16	\$9,306.16	3.1330
007 GENERAL ROAD	178,650.00	0.16500	0.163366	0.16337	0.16337	\$193,615.70	\$178,654.28	\$178,654.28	60.1465
008 COUNTY BRIDGE/JOINT BRI	54,150.00	0.05000	0.049517	0.04952	0.04952	\$58,687.95	\$54,152.90	\$54,152.90	18.2314
010 EQUIPMENT & BUILDING	37,900.00	0.03500	0.034658	0.03466	0.03466	\$41,076.82	\$37,902.66	\$37,902.66	12.7605
035 TORT JUDGEMENT/LIABILIT	9,100.00	0.00000	0.008322	0.00833	0.00833	\$9,872.18	\$9,109.32	\$9,109.32	3.0668
047 SOCIAL SECURITY	7,900.00	0.00000	0.007224	0.00723	0.00723	\$8,568.53	\$7,906.41	\$7,906.41	2.6618
Totals	297,000.00		0.271591	0.27162	0.27162	\$321,906.69	\$297,031.73	\$297,031.73	100.0000

Given under my hand and the official seal of my office this 9th day of May, 2012



Georgia Volm, County Clerk



Tax Computation Report Adams County

Taxing District 3R21 - FALL CREEK ROAD DIST

Equalization Factor 1.000000


Property Type	Total EAV	Rate Setting EAV	Other Values	
Farm	4,465,981	4,465,981	EZ Value Abated	0
Residential	3,937,880	3,937,880	EZ Tax Abated	\$0.00
Commercial	338,880	338,880	New Property	389,700
Industrial	0	0	TIF Increment	0
Mineral	0	0		
State Railroad	72,198	72,198		
Local Railroad	0	0		
County Total	8,814,939	8,814,939		
Total + Overlap	8,814,939	8,814,939		

Fund/Name	Levy Request	Maximum Rate	Calc'd Rate	Actual Rate	Certified Rate	Total Extension	Total Extension After TIF & EZ	Total Extension w/Overlaps	Percent
007 GENERAL ROAD	13,760.00	0.16500	0.158099	0.15610	0.15610	\$13,760.12	\$13,760.12	\$13,760.12	50.4557
008 COUNTY BRIDGE/JOINT BRI	4,467.00	0.05000	0.050675	0.05000	0.05000	\$4,407.47	\$4,407.47	\$4,407.47	16.1614
010 EQUIPMENT & BUILDING	3,132.00	0.03500	0.035531	0.03500	0.03500	\$3,085.23	\$3,085.23	\$3,085.23	11.3130
035 TORT JUDGEMENT/LIABILIT	4,720.00	0.00000	0.053546	0.05355	0.05355	\$4,720.40	\$4,720.40	\$4,720.40	17.3088
047 SOCIAL SECURITY	1,298.00	0.00000	0.014725	0.01473	0.01473	\$1,298.44	\$1,298.44	\$1,298.44	4.7611
Totals	27,377.00		0.310576	0.30938	0.30938	\$27,271.66	\$27,271.66	\$27,271.66	100.0000

Given under my hand and the official seal of my office this 9th day of May, 2012



 Georgia Volm, County Clerk



Tax Computation Report Adams County

Taxing District 3R22 - RIVERSIDE ROAD DIST

Equalization Factor 1.000000

Property Type	Total EAV	Rate Setting EAV
Farm	2,508,988	2,481,988
Residential	42,050,050	42,050,050
Commercial	3,391,280	2,598,180
Industrial	254,080	254,080
Mineral	0	0
State Railroad	45,944	45,944
Local Railroad	0	0
County Total	48,250,342	47,430,242
Total + Overlap	48,250,342	47,430,242

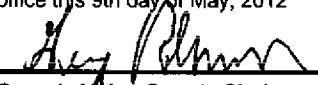
Other Values	
EZ Value Abated	820,100
EZ Tax Abated	\$2,067.55
New Property	368,800
TIF Increment	0

Road and Bridge Transfer

Municipality	Fund	Amount Extended
4M00 - CITY OF QUINCY	007	\$3,316.56
Total		\$3,316.56

Fund/Name	Levy Request	Maximum Rate	Calc'ed Rate	Actual Rate	Certified Rate	Total Extension	Total Extension After TIF & EZ	Total Extension w/Overlaps	Percent
007 GENERAL ROAD	78,400.00	0.16500	0.165295	0.16500	0.16500	\$79,613.06	\$78,259.90	\$78,259.90	65.4477
008 COUNTY BRIDGE/JOINT BRI	23,775.00	0.05000	0.050126	0.05000	0.05000	\$24,125.17	\$23,715.12	\$23,715.12	19.8326
010 EQUIPMENT & BUILDING	16,625.00	0.03500	0.035052	0.03500	0.03500	\$16,887.62	\$16,600.58	\$16,600.58	13.8828
035 TORT JUDGEMENT/LIABILIT	1,000.00	0.00000	0.002108	0.00211	0.00211	\$1,018.08	\$1,000.78	\$1,000.78	0.8369
Totals	119,800.00		0.252581	0.25211	0.25211	\$121,643.93	\$119,576.38	\$119,576.38	100.0000

Given under my hand and the official seal of my office this 9th day of May, 2012



 Georgia Yoim, County Clerk



Tax Computation Report Adams County

Taxing District 3T01 - CLAYTON TOWNSHIP

Equalization Factor 1.000000

Property Type	Total EAV	Rate Setting EAV
Farm	5,979,220	5,979,220
Residential	4,593,625	4,593,625
Commercial	933,530	933,530
Industrial	0	0
Mineral	0	0
State Railroad	123,885	123,885
Local Railroad	21,580	21,580
County Total	11,651,840	11,651,840
Total + Overlap	11,651,840	11,651,840

Other Values	
EZ Value Abated	0
EZ Tax Abated	\$0.00
New Property	72,010
TIF Increment	0

Fund/Name	Levy Request	Maximum Rate	Calc'd Rate	Actual Rate	Certified Rate	Total Extension	Total Extension After TIF & EZ	Total Extension w/Overlaps	Percent
001 TOWN TAX	36,460.00	0.45000	0.312912	0.31292	0.31292	\$36,460.94	\$36,460.94	\$36,460.94	74.4710
017 CEMETERY	11,298.00	0.20000	0.096963	0.09697	0.09697	\$11,298.79	\$11,298.79	\$11,298.79	23.0777
131 SINGLE TOWNSHIP ASSESS	1,199.00	0.00000	0.010290	0.01030	0.01030	\$1,200.14	\$1,200.14	\$1,200.14	2.4513
Totals	48,957.00		0.420165	0.42019	0.42019	\$48,959.87	\$48,959.87	\$48,959.87	100.0000

Given under my hand and the official seal of my office this 9th day of May, 2012



Georgia Voim, County Clerk



Tax Computation Report Adams County

Taxing District 3T02 - NORTHEAST TOWNSHIP


Equalization Factor 1.000000

Property Type	Total EAV	Rate Setting EAV
Farm	5,946,210	5,946,210
Residential	4,717,760	4,717,760
Commercial	819,520	819,520
Industrial	0	0
Mineral	0	0
State Railroad	695,282	695,282
Local Railroad	25,480	25,480
County Total	12,204,252	12,204,252
Total + Overlap	12,204,252	12,204,252


Other Values	
EZ Value Abated	0
EZ Tax Abated	\$0.00
New Property	107,710
TIF Increment	0

Fund/Name	Levy Request	Maximum Rate	Calc'd Rate	Actual Rate	Certified Rate	Total Extension	Total Extension After TIF & EZ	Total Extension w/Overlaps	Percent
001 TOWN TAX	30,575.00	0.45000	0.250527	0.25053	0.25053	\$30,575.31	\$30,575.31	\$30,575.31	79.8578
035 TORT JUDGEMENT/LIABILIT	1,899.00	0.00000	0.015560	0.01557	0.01557	\$1,900.20	\$1,900.20	\$1,900.20	4.9630
047 SOCIAL SECURITY	3,110.00	0.00000	0.025483	0.02549	0.02549	\$3,110.86	\$3,110.86	\$3,110.86	8.1251
054 GENERAL ASSISTANCE	2,700.00	0.10000	0.022123	0.02213	0.02213	\$2,700.80	\$2,700.80	\$2,700.80	7.0541
Totals	38,284.00		0.313693	0.31372	0.31372	\$38,287.17	\$38,287.17	\$38,287.17	100.0000

Given under my hand and the official seal of my office this 9th day of May, 2012



 Georgia Yoim, County Clerk



Tax Computation Report Adams County

Taxing District 3T03 - CAMP POINT TOWNSHIP

Equalization Factor 1.000000

Property Type	Total EAV	Rate Setting EAV
Farm	6,120,242	6,120,242
Residential	11,696,142	11,696,142
Commercial	3,905,610	3,905,610
Industrial	18,022	18,022
Mineral	0	0
State Railroad	840,941	840,941
Local Railroad	0	0
County Total	22,580,957	22,580,957
Total + Overlap	22,580,957	22,580,957

Other Values	
EZ Value Abated	0
EZ Tax Abated	\$0.00
New Property	439,380
TIF Increment	0

Fund/Name	Levy Request	Maximum Rate	Calc'ed Rate	Actual Rate	Certified Rate	Total Extension	Total Extension After TIF & EZ	Total Extension w/Overlaps	Percent
001 TOWN TAX	84,857.00	0.37000	0.375790	0.37000	0.37000	\$83,549.54	\$83,549.54	\$83,549.54	74.8093
005 PENSION/I.M.R.F.	7,488.00	0.00000	0.033161	0.03317	0.03317	\$7,490.10	\$7,490.10	\$7,490.10	6.7066
035 TORT JUDGEMENT/LIABILIT	4,269.00	0.00000	0.018905	0.01891	0.01891	\$4,270.06	\$4,270.06	\$4,270.06	3.8234
047 SOCIAL SECURITY	4,528.00	0.00000	0.020052	0.02006	0.02006	\$4,529.74	\$4,529.74	\$4,529.74	4.0559
054 GENERAL ASSISTANCE	5,526.00	0.10000	0.024472	0.02448	0.02448	\$5,527.82	\$5,527.82	\$5,527.82	4.9496
131 SINGLE TOWNSHIP ASSESS	6,314.00	0.00000	0.027962	0.02797	0.02797	\$6,315.89	\$6,315.89	\$6,315.89	5.6552
Totals	112,982.00		0.500342	0.49459	0.49459	\$111,683.15	\$111,683.15	\$111,683.15	100.0000

Given under my hand and the official seal of my office this 9th day of May, 2012



 Georgia Wilm, County Clerk



Tax Computation Report Adams County


Taxing District 3T04 - HOUSTON TOWNSHIP

Equalization Factor 1.000000

Property Type	Total EAV	Rate Setting EAV	Other Values	
Farm	6,437,140	6,437,140	EZ Value Abated	0
Residential	827,894	827,894	EZ Tax Abated	\$0.00
Commercial	656,150	656,150	New Property	35,670
Industrial	0	0	TIF Increment	0
Mineral	0	0		
State Railroad	0	0		
Local Railroad	11,120	11,120		
County Total	7,932,304	7,932,304		
Total + Overlap	7,932,304	7,932,304		

Fund/Name	Levy Request	Maximum Rate	Calc'ed Rate	Actual Rate	Certified Rate	Total Extension	Total Extension After TIF & EZ	Total Extension w/Overlaps	Percent
001 TOWN TAX	27,720.00	0.45000	0.349457	0.34946	0.34946	\$27,720.23	\$27,720.23	\$27,720.23	75.6850
005 PENSION/I.M.R.F.	2,730.00	0.00000	0.034416	0.03442	0.03442	\$2,730.30	\$2,730.30	\$2,730.30	7.4546
027 AUDIT	386.00	0.00500	0.004866	0.00487	0.00487	\$386.30	\$386.30	\$386.30	1.0547
035 TORT JUDGEMENT/LIABILIT	2,500.00	0.00000	0.031517	0.03152	0.03152	\$2,500.26	\$2,500.26	\$2,500.26	6.8265
047 SOCIAL SECURITY	2,448.00	0.00000	0.030861	0.03087	0.03087	\$2,448.70	\$2,448.70	\$2,448.70	6.6857
054 GENERAL ASSISTANCE	840.00	0.10000	0.010590	0.01059	0.01059	\$840.03	\$840.03	\$840.03	2.2935
Totals	36,624.00		0.461707	0.46173	0.46173	\$36,625.82	\$36,625.82	\$36,625.82	100.0000

Given under my hand and the official seal of my office this 9th day of May, 2012



 Georgia Volm, County Clerk



Tax Computation Report Adams County

Taxing District 3T05 - HONEY CREEK TOWNSHIP

Equalization Factor 1.000000

Property Type	Total EAV	Rate Setting EAV
Farm	5,722,485	5,722,485
Residential	3,421,821	3,421,821
Commercial	753,605	753,605
Industrial	2,150	2,150
Mineral	0	0
State Railroad	292,894	292,894
Local Railroad	0	0
County Total	10,192,955	10,192,955
Total + Overlap	10,192,955	10,192,955

Other Values	
EZ Value Abated	0
EZ Tax Abated	\$0.00
New Property	111,910
TIF Increment	0

Fund/Name	Levy Request	Maximum Rate	Calc'd Rate	Actual Rate	Certified Rate	Total Extension	Total Extension After TIF & EZ	Total Extension w/Overlaps	Percent
001 TOWN TAX	38,066.00	0.45000	0.373454	0.37346	0.37346	\$38,066.61	\$38,066.61	\$38,066.61	90.8441
027 AUDIT	380.00	0.00500	0.003728	0.00373	0.00373	\$380.20	\$380.20	\$380.20	0.9073
042 PARK	1,476.00	0.02000	0.014481	0.01449	0.01449	\$1,476.96	\$1,476.96	\$1,476.96	3.5247
054 GENERAL ASSISTANCE	1,979.00	0.10000	0.019415	0.01942	0.01942	\$1,979.47	\$1,979.47	\$1,979.47	4.7239
Totals	41,901.00		0.411078	0.41110	0.41110	\$41,903.24	\$41,903.24	\$41,903.24	100.0000

Given under my hand and the official seal of my office this 9th day of May, 2012



Georgia Polm, County Clerk



Tax Computation Report Adams County

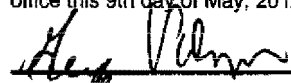
Taxing District 3T06 - KEENE TOWNSHIP

Equalization Factor 1.000000

Property Type	Total EAV	Rate Setting EAV	Other Values	
Farm	3,978,264	3,978,264	EZ Value Abated	0
Residential	2,204,690	2,204,690	EZ Tax Abated	\$0.00
Commercial	212,260	212,260	New Property	112,670
Industrial	0	0	TIF Increment	0
Mineral	0	0		
State Railroad	0	0		
Local Railroad	0	0		
County Total	6,395,214	6,395,214		
Total + Overlap	6,395,214	6,395,214		

Fund/Name	Levy Request	Maximum Rate	Calc'ed Rate	Actual Rate	Certified Rate	Total Extension	Total Extension After TIF & EZ	Total Extension w/Overlaps	Percent
001 TOWN TAX	43,421.00	0.65000	0.678961	0.65000	0.65000	\$41,568.89	\$41,568.89	\$41,568.89	65.4957
017 CEMETERY	8,800.00	0.15000	0.137603	0.13761	0.13761	\$8,800.45	\$8,800.45	\$8,800.45	13.8660
035 TORT JUDGEMENT/LIABILIT	6,800.00	0.00000	0.106330	0.10633	0.10633	\$6,800.03	\$6,800.03	\$6,800.03	10.7141
047 SOCIAL SECURITY	3,200.00	0.00000	0.050037	0.05004	0.05004	\$3,200.17	\$3,200.17	\$3,200.17	5.0422
054 GENERAL ASSISTANCE	3,098.00	0.10000	0.048443	0.04845	0.04845	\$3,098.48	\$3,098.48	\$3,098.48	4.8820
Totals	65,319.00		1.021374	0.99243	0.99243	\$63,468.02	\$63,468.02	\$63,468.02	100.0000

Given under my hand and the official seal of my office this 9th day of May, 2012



 Georgia Volm, County Clerk



Tax Computation Report Adams County

Taxing District 3T07 - MENDON TOWNSHIP

Equalization Factor 1.000000

Property Type	Total EAV	Rate Setting EAV
Farm	4,953,029	4,953,029
Residential	8,500,863	8,500,863
Commercial	997,070	997,070
Industrial	2,080	2,080
Mineral	0	0
State Railroad	0	0
Local Railroad	2,890	2,890
County Total	14,455,932	14,455,932
Total + Overlap	14,455,932	14,455,932

Other Values	
EZ Value Abated	0
EZ Tax Abated	\$0.00
New Property	26,360
TIF Increment	0

Fund/Name	Levy Request	Maximum Rate	Calc'd Rate	Actual Rate	Certified Rate	Total Extension	Total Extension After TIF & EZ	Total Extension w/Overlaps	Percent
001 TOWN TAX	57,000.00	0.85000	0.394302	0.39431	0.39431	\$57,001.19	\$57,001.19	\$57,001.19	64.7705
017 CEMETERY	16,900.00	0.15000	0.116907	0.11691	0.11691	\$16,900.43	\$16,900.43	\$16,900.43	19.2040
035 TORT JUDGEMENT/LIABILIT	4,000.00	0.00000	0.027670	0.02768	0.02768	\$4,001.40	\$4,001.40	\$4,001.40	4.5468
047 SOCIAL SECURITY	4,000.00	0.00000	0.027670	0.02768	0.02768	\$4,001.40	\$4,001.40	\$4,001.40	4.5468
054 GENERAL ASSISTANCE	1,850.00	0.10000	0.012798	0.01280	0.01280	\$1,850.36	\$1,850.36	\$1,850.36	2.1026
131 SINGLE TOWNSHIP ASSESS	4,250.00	0.00000	0.029400	0.02940	0.02940	\$4,250.04	\$4,250.04	\$4,250.04	4.8293
Totals	88,000.00		0.608747	0.60878	0.60878	\$88,004.82	\$88,004.82	\$88,004.82	100.0000

Given under my hand and the official seal of my office this 9th day of May, 2012



George Volm, County Clerk



Tax Computation Report Adams County

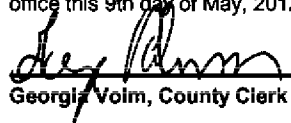
Taxing District 3T08 - LIMA TOWNSHIP

Equalization Factor 1.000000

Property Type	Total EAV	Rate Setting EAV	Other Values	
Farm	3,392,672	3,392,672	EZ Value Abated	0
Residential	2,881,533	2,881,533	EZ Tax Abated	\$0.00
Commercial	2,073,220	2,073,220	New Property	181,020
Industrial	0	0	TIF Increment	0
Mineral	0	0		
State Railroad	0	0		
Local Railroad	0	0		
County Total	8,347,425	8,347,425		
Total + Overlap	8,347,425	8,347,425		

Fund/Name	Levy Request	Maximum Rate	Calc'ed Rate	Actual Rate	Certified Rate	Total Extension	Total Extension After TIF & EZ	Total Extension w/Overlaps	Percent
001 TOWN TAX	38,300.00	0.45000	0.458824	0.45000	0.45000	\$37,563.41	\$37,563.41	\$37,563.41	88.5635
035 TORT JUDGEMENT/LIABILIT	2,500.00	0.00000	0.029949	0.02995	0.02995	\$2,500.05	\$2,500.05	\$2,500.05	5.8944
047 SOCIAL SECURITY	2,000.00	0.00000	0.023960	0.02396	0.02396	\$2,000.04	\$2,000.04	\$2,000.04	4.7155
054 GENERAL ASSISTANCE	350.00	0.10000	0.004193	0.00420	0.00420	\$350.59	\$350.59	\$350.59	0.8266
Totals	43,150.00		0.516926	0.50811	0.50811	\$42,414.09	\$42,414.09	\$42,414.09	100.0000

Given under my hand and the official seal of my office this 9th day of May, 2012



 Georgia Voim, County Clerk



Tax Computation Report Adams County

Taxing District 3T09 - URSA TOWNSHIP

Equalization Factor 1.000000

Property Type	Total EAV	Rate Setting EAV
Farm	6,192,075	6,192,075
Residential	9,172,741	9,172,741
Commercial	1,193,950	1,193,950
Industrial	0	0
Mineral	0	0
State Railroad	0	0
Local Railroad	0	0
County Total	16,558,766	16,558,766
Total + Overlap	16,558,766	16,558,766

Other Values	
EZ Value Abated	0
EZ Tax Abated	\$0.00
New Property	562,400
TIF Increment	0

Fund/Name	Levy Request	Maximum Rate	Calc'd Rate	Actual Rate	Certified Rate	Total Extension	Total Extension After TIF & EZ	Total Extension w/Overlaps	Percent
001 TOWN	50,000.00	0.43000	0.301955	0.30196	0.30196	\$50,000.85	\$50,000.85	\$50,000.85	76.3334
027 AUDIT	720.00	0.00500	0.004348	0.00435	0.00435	\$720.31	\$720.31	\$720.31	1.0997
035 TORT JUDGEMENT/LIABILIT	3,950.00	0.00000	0.023854	0.02386	0.02386	\$3,950.92	\$3,950.92	\$3,950.92	6.0316
047 SOCIAL SECURITY	2,980.00	0.00000	0.017997	0.01800	0.01800	\$2,980.58	\$2,980.58	\$2,980.58	4.5503
054 GENERAL ASSISTANCE	750.00	0.10000	0.004529	0.00453	0.00453	\$750.11	\$750.11	\$750.11	1.1452
131 SINGLE TOWNSHIP ASSESS	7,100.00	0.00000	0.042878	0.04288	0.04288	\$7,100.40	\$7,100.40	\$7,100.40	10.8398
Totals	65,500.00		0.395561	0.39558	0.39558	\$65,503.17	\$65,503.17	\$65,503.17	100.0000

Given under my hand and the official seal of my office this 9th day of May, 2012



Georgia Volm, County Clerk



Tax Computation Report Adams County

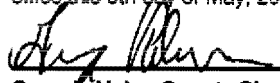
Taxing District 3T10 - CONCORD TOWNSHIP

Equalization Factor 1.000000

Property Type	Total EAV	Rate Settling EAV	Other Values	
Farm	3,835,760	3,635,760	EZ Value Abated	0
Residential	592,730	592,730	EZ Tax Abated	\$0.00
Commercial	80,500	80,500	New Property	109,100
Industrial	264	264	TIF Increment	0
Mineral	0	0		
State Railroad	0	0		
Local Railroad	0	0		
County Total	4,309,254	4,309,254		
Total + Overlap	4,309,254	4,309,254		

Fund/Name	Levy Request	Maximum Rate	Calc'ed Rate	Actual Rate	Certified Rate	Total Extension	Total Extension After TIF & EZ	Total Extension w/Overlaps	Percent
001 TOWN TAX	28,011.00	0.65000	0.650020	0.65000	0.65000	\$28,010.15	\$28,010.15	\$28,010.15	71.8199
017 CEMETERY	3,500.00	0.15000	0.081221	0.08123	0.08123	\$3,500.41	\$3,500.41	\$3,500.41	8.9753
027 AUDIT	215.00	0.00500	0.004989	0.00499	0.00499	\$215.03	\$215.03	\$215.03	0.5514
035 TORT JUDGEMENT/LIABILIT	2,000.00	0.00000	0.046412	0.04642	0.04642	\$2,000.36	\$2,000.36	\$2,000.36	5.1291
047 SOCIAL SECURITY	2,500.00	0.00000	0.058015	0.05802	0.05802	\$2,500.23	\$2,500.23	\$2,500.23	6.4108
054 GENERAL ASSISTANCE	2,774.00	0.10000	0.064373	0.06438	0.06438	\$2,774.30	\$2,774.30	\$2,774.30	7.1135
Totals	39,000.00		0.905030	0.90504	0.90504	\$39,000.48	\$39,000.48	\$39,000.48	100.0000

Given under my hand and the official seal of my office this 9th day of May, 2012



Georgia Volm, County Clerk



Tax Computation Report Adams County

Taxing District 3T11 - MCKEE TOWNSHIP


Equalization Factor 1.000000

Property Type	Total EAV	Rate Setting EAV
Farm	2,339,917	2,339,917
Residential	553,780	553,780
Commercial	8,510	8,510
Industrial	0	0
Mineral	0	0
State Railroad	0	0
Local Railroad	0	0
County Total	2,902,207	2,902,207
Total + Overlap	2,902,207	2,902,207


Other Values	
EZ Value Abated	0
EZ Tax Abated	\$0.00
New Property	91,740
TIF Increment	0

Fund/Name	Levy Request	Maximum Rate	Calc'd Rate	Actual Rate	Certified Rate	Total Extension	Total Extension After TIF & EZ	Total Extension w/Overlaps	Percent
001 TOWN TAX	15,900.00	0.65000	0.547859	0.54786	0.54786	\$15,900.03	\$15,900.03	\$15,900.03	84.8658
027 AUDIT	150.00	0.00500	0.005169	0.00500	0.00500	\$145.11	\$145.11	\$145.11	0.7745
035 TORT JUDGEMENT/LIABILIT	1,840.00	0.00000	0.063400	0.06341	0.06341	\$1,840.29	\$1,840.29	\$1,840.29	9.8225
054 GENERAL ASSISTANCE	850.00	0.10000	0.029288	0.02929	0.02929	\$850.06	\$850.06	\$850.06	4.5372
Totals	18,740.00		0.645716	0.64556	0.64556	\$18,735.49	\$18,735.49	\$18,735.49	100.0000

Given under my hand and the official seal of my office this 9th day of May, 2012



 Georgia Tolm, County Clerk



Tax Computation Report Adams County

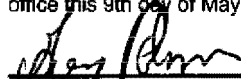
Taxing District 3T12 - BEVERLY TOWNSHIP

Equalization Factor 1.000000

Property Type	Total EAV	Rate Setting EAV	Other Values	
Farm	3,240,140	3,240,140	EZ Value Abated	0
Residential	677,990	677,990	EZ Tax Abated	\$0.00
Commercial	132,360	132,360	New Property	138,610
Industrial	1	1	TIF Increment	0
Mineral	0	0		
State Railroad	0	0		
Local Railroad	0	0		
County Total	4,050,491	4,050,491		
Total + Overlap	4,050,491	4,050,491		

Fund/Name	Levy Request	Maximum Rate	Calc'ed Rate	Actual Rate	Certified Rate	Total Extension	Total Extension After TIF & EZ	Total Extension w/Overlaps	Percent
001 TOWN TAX	19,794.00	0.65000	0.488682	0.48869	0.48869	\$19,794.34	\$19,794.34	\$19,794.34	76.2375
027 AUDIT	704.00	0.00500	0.017381	0.00500	0.00500	\$202.52	\$202.52	\$202.52	0.7800
035 TORT JUDGEMENT/LIABILIT	2,474.00	0.00000	0.061079	0.06108	0.06108	\$2,474.04	\$2,474.04	\$2,474.04	9.5287
047 SOCIAL SECURITY	2,094.00	0.00000	0.051697	0.05170	0.05170	\$2,094.10	\$2,094.10	\$2,094.10	8.0654
054 GENERAL ASSISTANCE	1,399.00	0.10000	0.034539	0.03454	0.03454	\$1,399.04	\$1,399.04	\$1,399.04	5.3884
Totals	26,465.00		0.653378	0.64101	0.64101	\$25,964.04	\$25,964.04	\$25,964.04	100.0000

Given under my hand and the official seal of my office this 9th day of May, 2012



Georgia Volm, County Clerk



Tax Computation Report Adams County

Taxing District 3T13 - COLUMBUS TOWNSHIP

Equalization Factor 1.000000

Property Type	Total EAV	Rate Setting EAV
Farm	4,791,968	4,791,968
Residential	3,159,034	3,159,034
Commercial	50,440	50,440
Industrial	0	0
Mineral	0	0
State Railroad	24,501	24,501
Local Railroad	0	0
County Total	8,025,963	8,025,963
Total + Overlap	8,025,963	8,025,963


Other Values	
EZ Value Abated	0
EZ Tax Abated	\$0.00
New Property	397,310
TIF Increment	0

Fund/Name	Levy Request	Maximum Rate	Calc'd Rate	Actual Rate	Certified Rate	Total Extension	Total Extension After TIF & EZ	Total Extension w/Overlaps	Percent
001 TOWN TAX	27,188.00	0.45000	0.338751	0.33876	0.33876	\$27,188.75	\$27,188.75	\$27,188.75	77.8132
027 AUDIT	402.00	0.00500	0.005009	0.00500	0.00500	\$401.30	\$401.30	\$401.30	1.1485
035 TORT JUDGEMENT/LIABILIT	1,943.00	0.00000	0.024209	0.02421	0.02421	\$1,943.09	\$1,943.09	\$1,943.09	5.5611
047 SOCIAL SECURITY	3,618.00	0.00000	0.045079	0.04508	0.04508	\$3,618.10	\$3,618.10	\$3,618.10	10.3549
054 GENERAL ASSISTANCE	1,789.00	0.10000	0.022290	0.02230	0.02230	\$1,789.79	\$1,789.79	\$1,789.79	5.1223
Totals	34,940.00		0.435338	0.43535	0.43535	\$34,941.03	\$34,941.03	\$34,941.03	100.0000

Given under my hand and the official seal of my office this 9th day of May, 2012



Georgia Volm, County Clerk



Tax Computation Report Adams County

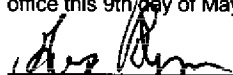
Taxing District 3T14 - LIBERTY TOWNSHIP

Equalization Factor 1.000000

Property Type	Total EAV	Rate Setting EAV	Other Values	
Farm	6,586,900	6,586,900	EZ Value Abated	0
Residential	10,407,577	10,407,577	EZ Tax Abated	\$0.00
Commercial	1,052,400	1,052,400	New Property	606,030
Industrial	3,709	3,709	TIF Increment	0
Mineral	0	0		
State Railroad	0	0		
Local Railroad	0	0		
County Total	18,050,586	18,050,586		
Total + Overlap	18,050,586	18,050,586		

Fund/Name	Levy Request	Maximum Rate	Calc'd Rate	Actual Rate	Certified Rate	Total Extension	Total Extension After TIF & EZ	Total Extension w/Overlaps	Percent
001 TOWN TAX	28,800.00	0.41000	0.159552	0.15956	0.15956	\$28,801.52	\$28,801.52	\$28,801.52	67.9211
035 TORT JUDGEMENT/LIABILIT	3,250.00	0.00000	0.018005	0.01801	0.01801	\$3,250.91	\$3,250.91	\$3,250.91	7.6664
047 SOCIAL SECURITY	7,050.00	0.00000	0.039057	0.03906	0.03906	\$7,050.56	\$7,050.56	\$7,050.56	16.6269
054 GENERAL ASSISTANCE	3,300.00	0.10000	0.018282	0.01829	0.01829	\$3,301.45	\$3,301.45	\$3,301.45	7.7856
Totals	42,400.00		0.234896	0.23492	0.23492	\$42,404.44	\$42,404.44	\$42,404.44	100.0000

Given under my hand and the official seal of my office this 9th day of May, 2012



Georgia Voim, County Clerk



Tax Computation Report Adams County

Taxing District 3T15 - RICHFIELD TOWNSHIP

Equalization Factor 1.000000


Property Type	Total EAV	Rate Setting EAV	Other Values	
Farm	4,180,754	4,180,754	EZ Value Abated	0
Residential	1,405,910	1,405,910	EZ Tax Abated	\$0.00
Commercial	42,070	42,070	New Property	206,080
Industrial	0	0	TIF Increment	0
Mineral	0	0		
State Railroad	0	0		
Local Railroad	0	0		
County Total	5,628,734	5,628,734		
Total + Overlap	5,628,734	5,628,734		

Fund/Name	Levy Request	Maximum Rate	Calc'd Rate	Actual Rate	Certified Rate	Total Extension	Total Extension After TIF & EZ	Total Extension w/Overlaps	Percent
001 TOWN TAX	15,338.00	0.45000	0.272495	0.27250	0.27250	\$15,338.30	\$15,338.30	\$15,338.30	76.4118
027 AUDIT	1,656.00	0.00500	0.029421	0.00500	0.00500	\$281.44	\$281.44	\$281.44	1.4021
035 TORT JUDGEMENT/LIABILIT	1,551.00	0.00000	0.027555	0.02756	0.02756	\$1,551.28	\$1,551.28	\$1,551.28	7.7281
054 GENERAL ASSISTANCE	2,902.00	0.10000	0.051557	0.05156	0.05156	\$2,902.18	\$2,902.18	\$2,902.18	14.4580
Totals	21,447.00		0.381028	0.35662	0.35662	\$20,073.20	\$20,073.20	\$20,073.20	100.0000

Given under my hand and the official seal of my office this 9th day of May, 2012



Georgia Volm, County Clerk



Tax Computation Report Adams County


Taxing District 3T16 - GILMER TOWNSHIP

Equalization Factor 1.000000

Property Type	Total EAV	Rate Setting EAV	Other Values	
Farm	5,912,158	5,912,158	EZ Value Abated	0
Residential	10,770,790	10,770,790	EZ Tax Abated	\$0.00
Commercial	1,295,930	1,295,930	New Property	141,360
Industrial	391,870	391,870	TIF Increment	0
Mineral	0	0		
State Railroad	282,228	282,228		
Local Railroad	0	0		
County Total	18,652,976	18,652,976		
Total + Overlap	18,652,976	18,652,976		

Fund/Name	Levy Request	Maximum Rate	Calc'ed Rate	Actual Rate	Certified Rate	Total Extension	Total Extension After TIF & EZ	Total Extension w/Overlaps	Percent
001 TOWN TAX	55,828.00	0.41000	0.299298	0.29930	0.29930	\$55,828.36	\$55,828.36	\$55,828.36	96.6669
027 AUDIT	62.00	0.00500	0.000332	0.00034	0.00034	\$63.42	\$63.42	\$63.42	0.1098
047 SOCIAL SECURITY	1,861.00	0.00000	0.009977	0.00998	0.00998	\$1,861.57	\$1,861.57	\$1,861.57	3.2233
Totals	57,751.00		0.309607	0.30962	0.30962	\$57,753.35	\$57,753.35	\$57,753.35	100.0000

Given under my hand and the official seal of my office this 9th day of May, 2012



Georgia Voim, County Clerk



Tax Computation Report Adams County


Taxing District 3T17 - BURTON TOWNSHIP

Equalization Factor 1.000000

Property Type	Total EAV	Rate Setting EAV	Other Values	
Farm	6,913,835	6,913,835	EZ Value Abated	0
Residential	8,536,086	8,536,086	EZ Tax Abated	\$0.00
Commercial	338,670	338,670	New Property	291,150
Industrial	0	0	TIF Increment	0
Mineral	0	0		
State Railroad	0	0		
Local Railroad	0	0		
County Total	15,788,591	15,788,591		
Total + Overlap	15,788,591	15,788,591		

Fund/Name	Levy Request	Maximum Rate	Calc'd Rate	Actual Rate	Certified Rate	Total Extension	Total Extension After TIF & EZ	Total Extension w/Overlaps	Percent
001 TOWN TAX	58,274.00	0.44000	0.369089	0.36909	0.36909	\$58,274.11	\$58,274.11	\$58,274.11	79.8723
005 PENSION/I.M.R.F.	952.00	0.00000	0.006030	0.00603	0.00603	\$952.05	\$952.05	\$952.05	1.3049
035 TORT JUDGEMENT/LIABILIT	6,700.00	0.00000	0.042436	0.04244	0.04244	\$6,700.68	\$6,700.68	\$6,700.68	9.1842
047 SOCIAL SECURITY	7,031.00	0.00000	0.044532	0.04454	0.04454	\$7,032.24	\$7,032.24	\$7,032.24	9.6386
Totals	72,957.00		0.462087	0.46210	0.46210	\$72,959.08	\$72,959.08	\$72,959.08	100.0000

Given under my hand and the official seal of my office this 9th day of May, 2012



 Georgi Wolm, County Clerk



Tax Computation Report Adams County

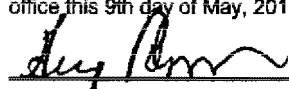
Taxing District 3T18 - PAYSON TOWNSHIP

Equalization Factor 1.000000

Property Type	Total EAV	Rate Setting EAV	Other Values	
Farm	5,219,130	5,219,130	EZ Value Abated	0
Residential	11,020,729	11,020,729	EZ Tax Abated	\$0.00
Commercial	1,014,900	1,014,900	New Property	253,510
Industrial	134	134	TIF Increment	0
Mineral	0	0		
State Railroad	0	0		
Local Railroad	0	0		
County Total	17,254,893	17,254,893		
Total + Overlap	17,254,893	17,254,893		

Fund/Name	Levy Request	Maximum Rate	Calc'ed Rate	Actual Rate	Certified Rate	Total Extension	Total Extension After TIF & EZ	Total Extension w/Overlaps	Percent
001 TOWN TAX	63,995.00	0.42000	0.370880	0.37089	0.37089	\$63,996.67	\$63,996.67	\$63,996.67	98.4603
054 GENERAL ASSISTANCE	1,000.00	0.10000	0.005796	0.00580	0.00580	\$1,000.78	\$1,000.78	\$1,000.78	1.5397
Totals	64,995.00		0.376676	0.37669	0.37669	\$64,997.45	\$64,997.45	\$64,997.45	100.0000

Given under my hand and the official seal of my office this 9th day of May, 2012



Georgia Volm, County Clerk



Tax Computation Report Adams County


Taxing District 3T19 - ELLINGTON TOWNSHIP

Equalization Factor 1.000000

Property Type	Total EAV	Rate Setting EAV	Other Values	
Farm	7,081,875	7,081,875	EZ Value Abated	4,867,490
Residential	38,149,964	38,149,964	EZ Tax Abated	\$5,406.75
Commercial	18,657,314	14,844,964	New Property	1,284,880
Industrial	15,127,240	14,072,100	TIF Increment	0
Mineral	0	0		
State Railroad	1,000,104	1,000,104		
Local Railroad	0	0		
County Total	80,016,497	75,149,007		
Total + Overlap	80,016,497	75,149,007		

Fund/Name	Levy Request	Maximum Rate	Calc'd Rate	Actual Rate	Certified Rate	Total Extension	Total Extension After TIF & EZ	Total Extension w/Overlaps	Percent
001 TOWN TAX	83,000.00	0.25000	0.110447	0.11045	0.11045	\$88,378.22	\$83,002.08	\$83,002.08	99.3970
054 GENERAL ASSISTANCE	500.00	0.10000	0.000965	0.00067	0.00067	\$536.11	\$503.50	\$503.50	0.6030
Totals	83,500.00		0.111112	0.11112	0.11112	\$88,914.33	\$83,505.58	\$83,505.58	100.0000

Given under my hand and the official seal of my office this 9th day of May, 2012



Georgia Voim, County Clerk



Tax Computation Report Adams County

Taxing District 3T20 - MELROSE TOWNSHIP

Equalization Factor 1.000000

Property Type	Total EAV	Rate Setting EAV	Other Values	
Farm	7,490,834	7,490,834	EZ Value Abated	9,158,000
Residential	83,486,689	83,486,689	EZ Tax Abated	\$7,515.03
Commercial	5,313,770	5,175,460	New Property	888,790
Industrial	21,716,210	12,696,520	TIF Increment	0
Mineral	0	0		
State Railroad	493,899	493,899		
Local Railroad	12,220	12,220		
County Total	118,513,622	109,355,822		
Total + Overlap	118,513,622	109,355,622		

Fund/Name	Levy Request	Maximum Rate	Calc'ed Rate	Actual Rate	Certified Rate	Total Extension	Total Extension After TIF & EZ	Total Extension w/Overlaps	Percent
001 TOWN TAX	63,850.00	0.25000	0.058388	0.05839	0.05839	\$69,200.10	\$63,852.75	\$63,852.75	71.1552
005 PENSION/I.M.R.F.	4,450.00	0.00000	0.004069	0.00407	0.00407	\$4,823.50	\$4,450.77	\$4,450.77	4.9598
027 AUDIT	500.00	0.00500	0.000457	0.00046	0.00046	\$545.16	\$503.04	\$503.04	0.5606
035 TORT JUDGEMENT/LIABILIT	3,900.00	0.00000	0.003566	0.00357	0.00357	\$4,230.94	\$3,904.00	\$3,904.00	4.3505
047 SOCIAL SECURITY	4,150.00	0.00000	0.003795	0.00380	0.00380	\$4,503.52	\$4,155.51	\$4,155.51	4.8308
054 GENERAL ASSISTANCE	350.00	0.10000	0.000320	0.00033	0.00033	\$391.09	\$360.87	\$360.87	0.4021
131 SINGLE TOWNSHIP ASSESS	12,500.00	0.00000	0.011431	0.01144	0.01144	\$13,557.96	\$12,510.28	\$12,510.28	13.9410
Totals	89,700.00		0.082026	0.08206	0.08206	\$97,252.27	\$89,737.22	\$89,737.22	100.0000

Given under my hand and the official seal of my office this 9th day of May, 2012



 Georgia Volm, County Clerk



Tax Computation Report Adams County

Taxing District 3T21 - FALL CREEK TOWNSHIP

Equalization Factor 1.000000

Property Type	Total EAV	Rate Setting EAV
Farm	4,465,981	4,465,981
Residential	3,937,880	3,937,880
Commercial	338,880	338,880
Industrial	0	0
Mineral	0	0
State Railroad	72,198	72,198
Local Railroad	0	0
County Total	8,814,939	8,814,939
Total + Overlap	8,814,939	8,814,939

Other Values	
EZ Value Abated	0
EZ Tax Abated	\$0.00
New Property	389,700
TIF Increment	0

Fund/Name	Levy Request	Maximum Rate	Calc'ed Rate	Actual Rate	Certified Rate	Total Extension	Total Extension After TIF & EZ	Total Extension w/Overlaps	Percent
001 TOWN TAX	25,039.00	0.45000	0.284052	0.28406	0.28406	\$25,039.72	\$25,039.72	\$25,039.72	88.0341
027 AUDIT	1,144.00	0.00500	0.012978	0.00500	0.00500	\$440.75	\$440.75	\$440.75	1.5496
035 TORT JUDGEMENT/LIABILIT	1,144.00	0.00000	0.012978	0.01298	0.01298	\$1,144.18	\$1,144.18	\$1,144.18	4.0227
047 SOCIAL SECURITY	1,270.00	0.00000	0.014407	0.01441	0.01441	\$1,270.23	\$1,270.23	\$1,270.23	4.4659
054 GENERAL ASSISTANCE	548.00	0.10000	0.006217	0.00622	0.00622	\$548.29	\$548.29	\$548.29	1.9277
Totals	29,145.00		0.330632	0.32267	0.32267	\$28,443.17	\$28,443.17	\$28,443.17	100.0000

Given under my hand and the official seal of my office this 9th day of May, 2012



Georgia Volm, County Clerk



Tax Computation Report Adams County

Taxing District 3T22 - RIVERSIDE TOWNSHIP

Equalization Factor 1.000000

Property Type	Total EAV	Rate Setting EAV	Other Values	
Farm	2,508,988	2,481,988	EZ Value Abated	820,100
Residential	42,050,050	42,050,050	EZ Tax Abated	\$518.39
Commercial	3,391,280	2,598,180	New Property	368,800
Industrial	254,080	254,080	TIF Increment	0
Mineral	0	0		
State Railroad	45,944	45,944		
Local Railroad	0	0		
County Total	48,250,342	47,430,242		
Total + Overlap	48,250,342	47,430,242		

Fund/Name	Levy Request	Maximum Rate	Calc'ed Rate	Actual Rate	Certified Rate	Total Extension	Total Extension After TIF & EZ	Total Extension w/Overlaps	Percent
001 TOWN	29,978.00	0.25000	0.063204	0.06321	0.06321	\$30,499.04	\$29,980.66	\$29,980.66	100.0000
Totals	29,978.00		0.063204	0.06321	0.06321	\$30,499.04	\$29,980.66	\$29,980.66	100.0000

Given under my hand and the official seal of my office this 9th day of May, 2012



 Georgia Voim, County Clerk



Tax Computation Report Adams County

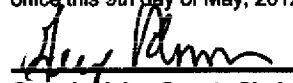
Taxing District 3T23 - QUINCY TOWNSHIP

Equalization Factor 1.000000

Property Type	Total EAV	Rate Setting EAV	Other Values	
Farm	275,230	275,230	EZ Value Abated	21,304,590
Residential	395,342,025	394,442,415	EZ Tax Abated	\$9,757.58
Commercial	177,052,519	152,261,669	New Property	3,460,650
Industrial	13,383,580	12,487,934	TIF Increment	5,281,806
Mineral	0	0		
State Railroad	899,353	899,353		
Local Railroad	75,710	75,420		
County Total	587,028,417	560,442,021		
Total + Overlap	587,028,417	560,442,021		

Fund/Name	Levy Request	Maximum Rate	Calc'd Rate	Actual Rate	Certified Rate	Total Extension	Total Extension After TIF & EZ	Total Extension w/Overlaps	Percent
001 TOWN TAX	171,625.00	0.25000	0.030623	0.03063	0.03063	\$179,806.80	\$171,663.39	\$171,663.39	66.8777
054 GENERAL ASSISTANCE	85,000.00	0.10000	0.015167	0.01517	0.01517	\$89,052.21	\$85,019.05	\$85,019.05	33.1223
Totals	256,625.00		0.045790	0.04580	0.04580	\$268,859.01	\$256,682.44	\$256,682.44	100.0000

Given under my hand and the official seal of my office, this 9th day of May, 2012



Georgia Volm, County Clerk



Tax Computation Report Adams County

Taxing District 3U02 - ASMNT DIST 2 NE HOUS

Equalization Factor 1.000000

Property Type	Total EAV	Rate Setting EAV
Farm	12,383,350	12,383,350
Residential	5,545,654	5,545,654
Commercial	1,475,670	1,475,670
Industrial	0	0
Mineral	0	0
State Railroad	695,282	695,282
Local Railroad	36,600	36,600
County Total	20,136,556	20,136,556
Total + Overlap	20,136,556	20,136,556

Other Values	
EZ Value Abated	0
EZ Tax Abated	\$0.00
New Property	143,380
TIF Increment	0

Fund/Name	Levy Request	Maximum Rate	Calc'd Rate	Actual Rate	Certified Rate	Total Extension	Total Extension After TIF & EZ	Total Extension w/Overlaps	Percent
147 ASSESSING PURPOSES(MU)	6,130.00	0.00000	0.030442	0.03045	0.03045	\$6,131.58	\$6,131.58	\$6,131.58	100.0000
Totals	6,130.00		0.030442	0.03045	0.03045	\$6,131.58	\$6,131.58	\$6,131.58	100.0000

Given under my hand and the official seal of my office this 9th day of May, 2012



 Georgia Volm, County Clerk



Tax Computation Report Adams County

Taxing District 3U03 - ASMNT DIST 3 HC GIL BUR

Equalization Factor 1.000000

Property Type	Total EAV	Rate Setting EAV
Farm	18,548,478	18,548,478
Residential	22,728,697	22,728,697
Commercial	2,388,205	2,388,205
Industrial	394,020	394,020
Mineral	0	0
State Railroad	575,122	575,122
Local Railroad	0	0
County Total	44,634,522	44,634,522
Total + Overlap	44,634,522	44,634,522

Other Values	
EZ Value Abated	0
EZ Tax Abated	\$0.00
New Property	544,420
TIF Increment	0

Fund/Name	Levy Request	Maximum Rate	Calc'd Rate	Actual Rate	Certified Rate	Total Extension	Total Extension After TIF & EZ	Total Extension w/Overlaps	Percent
147 ASSESSING PURPOSES(MU)	8,980.00	0.00000	0.020119	0.02012	0.02012	\$8,980.47	\$8,980.47	\$8,980.47	100.0000
Totals	8,980.00		0.020119	0.02012	0.02012	\$8,980.47	\$8,980.47	\$8,980.47	100.0000

Given under my hand and the official seal of my office this 9th day of May, 2012



 Georgia Voim, County Clerk



Tax Computation Report Adams County


Taxing District 3U04 - ASMNT DIST 4 KEENE LIMA

Equalization Factor 1.000000

Property Type	Total EAV	Rate Setting EAV	Other Values	
Farm	7,370,936	7,370,936	EZ Value Abated	0
Residential	5,086,223	5,086,223	EZ Tax Abated	\$0.00
Commercial	2,285,480	2,285,480	New Property	293,690
Industrial	0	0	TIF Increment	0
Mineral	0	0		
State Railroad	0	0		
Local Railroad	0	0		
County Total	14,742,639	14,742,639		
Total + Overlap	14,742,639	14,742,639		

Fund/Name	Levy Request	Maximum Rate	Calc'd Rate	Actual Rate	Certified Rate	Total Extension	Total Extension After TIF & EZ	Total Extension w/Overlaps	Percent
147 ASSESSING PURPOSES(MU)	8,820.00	0.00000	0.059827	0.05983	0.05983	\$8,820.52	\$8,820.52	\$8,820.52	100.0000
Totals	8,820.00		0.059827	0.05983	0.05983	\$8,820.52	\$8,820.52	\$8,820.52	100.0000

Given under my hand and the official seal of my office this 9th day of May, 2012



Georgia Volm, County Clerk



Tax Computation Report Adams County

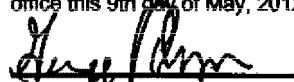
Taxing District 3U05 - ASMNT DIST 5 CON MCK BEV RICH

Equalization Factor 1.000000


Property Type	Total EAV	Rate Setting EAV	Other Values	
Farm	13,396,571	13,396,571	EZ Value Abated	0
Residential	3,230,410	3,230,410	EZ Tax Abated	\$0.00
Commercial	263,440	263,440	New Property	545,530
Industrial	265	265	TIF Increment	0
Mineral	0	0		
State Railroad	0	0		
Local Railroad	0	0		
County Total	16,890,686	16,890,686		
Total + Overlap	16,890,686	16,890,686		

Fund/Name	Levy Request	Maximum Rate	Calc'ed Rate	Actual Rate	Certified Rate	Total Extension	Total Extension After TIF & EZ	Total Extension w/Overlaps	Percent
147 ASSESSING PURPOSES(MU)	8,350.00	0.00000	0.049436	0.04944	0.04944	\$8,350.76	\$8,350.76	\$8,350.76	100.0000
Totals	8,350.00		0.049436	0.04944	0.04944	\$8,350.76	\$8,350.76	\$8,350.76	100.0000

Given under my hand and the official seal of my office this 9th day of May, 2012



George Voim, County Clerk



Tax Computation Report Adams County


Taxing District 3U06 - ASMNT DIST 6 COL LIB

Equalization Factor 1.000000

Property Type	Total EAV	Rate Setting EAV	Other Values	
Farm	11,378,888	11,378,888	EZ Value Abated	0
Residential	13,566,611	13,566,611	EZ Tax Abated	\$0.00
Commercial	1,102,840	1,102,840	New Property	1,003,340
Industrial	3,709	3,709	TIF Increment	0
Mineral	0	0		
State Railroad	24,501	24,501		
Local Railroad	0	0		
County Total	26,076,549	26,076,549		
Total + Overlap	26,076,549	26,076,549		

Fund/Name	Levy Request	Maximum Rate	Calc'ed Rate	Actual Rate	Certified Rate	Total Extension	Total Extension After TIF & EZ	Total Extension w/Overlaps	Percent
147 ASSESSING PURPOSES(MU)	8,253.52	0.00000	0.031651	0.03166	0.03166	\$8,255.84	\$8,255.84	\$8,255.84	100.0000
Totals	8,253.52		0.031651	0.03166	0.03166	\$8,255.84	\$8,255.84	\$8,255.84	100.0000

Given under my hand and the official seal of my office this 9th day of May, 2012



 Georgia Voim, County Clerk



Tax Computation Report Adams County

Taxing District 3U07 - ASMNT DIST 7 PAY FALL CR


Equalization Factor 1.000000

Property Type	Total EAV	Rate Setting EAV
Farm	9,685,111	9,685,111
Residential	14,958,609	14,958,609
Commercial	1,353,780	1,353,780
Industrial	134	134
Mineral	0	0
State Railroad	72,198	72,198
Local Railroad	0	0
County Total	26,069,832	26,069,832
Total + Overlap	26,069,832	26,069,832

Other Values	
EZ Value Abated	0
EZ Tax Abated	\$0.00
New Property	643,210
TIF Increment	0

Fund/Name	Levy Request	Maximum Rate	Calc'ed Rate	Actual Rate	Certified Rate	Total Extension	Total Extension After TIF & EZ	Total Extension w/Overlaps	Percent
147 ASSESSING PURPOSES(MU)	7,730.00	0.00000	0.029651	0.02966	0.02966	\$7,732.31	\$7,732.31	\$7,732.31	100.0000
Totals	7,730.00		0.029651	0.02966	0.02966	\$7,732.31	\$7,732.31	\$7,732.31	100.0000

Given under my hand and the official seal of my office this 9th day of May, 2012



 George Volm, County Clerk



Tax Computation Report Adams County

Taxing District 4A00 - VILLAGE OF CAMP POINT

Equalization Factor 1.000000


Property Type	Total EAV	Rate Setting EAV
Farm	84,970	84,970
Residential	7,849,709	7,849,709
Commercial	3,377,560	3,377,560
Industrial	17,690	17,690
Mineral	0	0
State Railroad	157,523	157,523
Local Railroad	0	0
County Total	11,487,452	11,487,452
Total + Overlap	11,487,452	11,487,452

Other Values	
EZ Value Abated	0
EZ Tax Abated	\$0.00
New Property	83,130
TIF Increment	0

Road and Bridge Transfer		
Road District	Fund	Amount Extended
3R03 - CAMP POINT ROAD DIST	007	\$9,463.37
Total		\$9,463.37

Fund/Name	Levy Request	Maximum Rate	Calc'd Rate	Actual Rate	Certified Rate	Total Extension	Total Extension After TIF & EZ	Total Extension w/Overlaps	Percent
001 GENERAL CORP	32,500.00	0.29900	0.282917	0.28292	0.28292	\$32,500.30	\$32,500.30	\$32,500.30	25.0649
005 PENSION/I.M.R.F.	13,000.00	0.00000	0.113167	0.11317	0.11317	\$13,000.35	\$13,000.35	\$13,000.35	10.0260
007 GENERAL ROAD	0.00	0.00000	0.000000	0.00000	0.00000	\$0.00	\$0.00	\$0.00	0.0000
014 POLICE PROTECTION	8,200.00	0.07500	0.071382	0.07139	0.07139	\$8,200.89	\$8,200.89	\$8,200.89	6.3246
019 COMMUNITY BUILDING	8,160.00	0.07500	0.071034	0.07104	0.07104	\$8,160.69	\$8,160.69	\$8,160.69	6.2936
025 GARBAGE DISPOSAL	6,500.00	0.20000	0.056584	0.05659	0.05659	\$6,500.75	\$6,500.75	\$6,500.75	5.0135
027 AUDIT	13,000.00	0.00000	0.113167	0.11317	0.11317	\$13,000.35	\$13,000.35	\$13,000.35	10.0260
035 TORT JUDGEMENT/LIABILIT	33,500.00	0.00000	0.291623	0.29163	0.29163	\$33,500.86	\$33,500.86	\$33,500.86	25.8363
041 STREET LIGHTING	5,400.00	0.05000	0.047008	0.04701	0.04701	\$5,400.25	\$5,400.25	\$5,400.25	4.1647
047 SOCIAL SECURITY	4,000.00	0.00000	0.034821	0.03483	0.03483	\$4,001.08	\$4,001.08	\$4,001.08	3.0857
065 FORESTRY PROGRAM	5,400.00	0.05000	0.047008	0.04701	0.04701	\$5,400.25	\$5,400.25	\$5,400.25	4.1647
Totals	129,660.00		1.128711	1.12876	1.12876	\$129,665.77	\$129,665.77	\$129,665.77	100.0000

Given under my hand and the official seal of my office this 9th day of May, 2012



Georgia Voim, County Clerk



Tax Computation Report Adams County

Taxing District 4800 - VILLAGE OF CLAYTON

Equalization Factor 1.000000

Property Type	Total EAV	Rate Setting EAV
Farm	34,340	34,340
Residential	3,276,775	3,276,775
Commercial	590,950	590,950
Industrial	0	0
Mineral	0	0
State Railroad	0	0
Local Railroad	1,420	1,420
County Total	3,903,485	3,903,485
Total + Overlap	3,903,485	3,903,485


Other Values	
EZ Value Abated	0
EZ Tax Abated	\$0.00
New Property	35,010
TIF Increment	0

Road and Bridge Transfer

Road District	Fund	Amount Extended
3R01 - CLAYTON ROAD DIST	007	✓\$3,216.47
Total		\$3,216.47

Fund/Name	Levy Request	Maximum Rate	Calc'd Rate	Actual Rate	Certified Rate	Total Extension	Total Extension After TIF & EZ	Total Extension w/Overlaps	Percent
001 GENERAL CORP	10,200.00	0.28200	0.261305	0.26131	0.26131	\$10,200.20	\$10,200.20	\$10,200.20	34.5757
007 GENERAL ROAD	0.00	0.00000	0.000000	0.00000	0.00000	\$0.00	\$0.00	\$0.00	0.0000
019 COMMUNITY BUILDING	2,700.00	0.07500	0.069169	0.06917	0.06917	\$2,700.04	\$2,700.04	\$2,700.04	9.1524
025 GARBAGE DISPOSAL	7,200.00	0.20000	0.184451	0.18446	0.18446	\$7,200.37	\$7,200.37	\$7,200.37	24.4072
027 AUDIT	3,600.00	0.00000	0.092225	0.09223	0.09223	\$3,600.18	\$3,600.18	\$3,600.18	12.2036
035 TORT JUDGEMENT/LIABILIT	4,800.00	0.00000	0.122967	0.12297	0.12297	\$4,800.12	\$4,800.12	\$4,800.12	16.2711
065 FORESTRY PROGRAM	1,000.00	0.05000	0.025618	0.02562	0.02562	\$1,000.07	\$1,000.07	\$1,000.07	3.3900
Totals	29,500.00		0.755735	0.75576	0.75576	\$29,500.98	\$29,500.98	\$29,500.98	100.0000

Given under my hand and the official seal of my office this 9th day of May, 2012



Georgia Volm, County Clerk



Tax Computation Report Adams County

Taxing District 4C00 - VILLAGE OF COATSBURG

Equalization Factor 1.000000

Property Type	Total EAV	Rate Setting EAV
Farm	0	0
Residential	882,750	882,750
Commercial	194,290	194,290
Industrial	0	0
Mineral	0	0
State Railroad	42,662	42,662
Local Railroad	0	0
County Total	1,119,702	1,119,702
Total + Overlap	1,119,702	1,119,702


Other Values	
EZ Value Abated	0
EZ Tax Abated	\$0.00
New Property	6,330
TIF Increment	0

Road and Bridge Transfer

Road District	Fund	Amount Extended
3R05 - HONEY CREEK ROAD DIS	007	\$1,115.22
Total		\$1,115.22

Fund/Name	Levy Request	Maximum Rate	Calc'ed Rate	Actual Rate	Certified Rate	Total Extension	Total Extension After TIF & EZ	Total Extension w/Overlaps	Percent
001 GENERAL CORP	2,139.00	0.30200	0.191033	0.19104	0.19104	\$2,139.08	\$2,139.08	\$2,139.08	100.0000
007 GENERAL ROAD	0.00	0.00000	0.000000	0.00000	0.00000	\$0.00	\$0.00	\$0.00	0.0000
Totals	2,139.00		0.191033	0.19104	0.19104	\$2,139.08	\$2,139.08	\$2,139.08	100.0000

Given under my hand and the official seal of my office this 9th day of May, 2012



 Georgia Volm, County Clerk



Tax Computation Report Adams County

Taxing District 4D00 - VILLAGE OF COLUMBUS

Equalization Factor 1.000000

Property Type	Total EAV	Rate Setting EAV
Farm	4,640	4,640
Residential	557,404	557,404
Commercial	34,040	34,040
Industrial	0	0
Mineral	0	0
State Railroad	0	0
Local Railroad	0	0
County Total	596,084	596,084
Total + Overlap	596,084	596,084

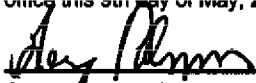
Other Values	
EZ Value Abated	0
EZ Tax Abated	\$0.00
New Property	6,200
TIF Increment	0

Road and Bridge Transfer

Road District	Fund	Amount Extended
3R13 - COLUMBUS ROAD DIST	007	✓ \$1,296.62
3R16 - GILMER ROAD DIST	007	✓ \$167.64
Total		\$1,464.26

Fund/Name	Levy Request	Maximum Rate	Calc'd Rate	Actual Rate	Certified Rate	Total Extension	Total Extension After TIF & EZ	Total Extension w/Overlaps	Percent
001 GENERAL CORP	1,393.00	0.29400	0.233692	0.23370	0.23370	\$1,393.05	\$1,393.05	\$1,393.05	100.0000
007 GENERAL ROAD	0.00	0.00000	0.000000	0.00000	0.00000	\$0.00	\$0.00	\$0.00	0.0000
Totals	1,393.00		0.233692	0.23370	0.23370	\$1,393.05	\$1,393.05 ✓	\$1,393.05	100.0000

Given under my hand and the official seal of my office this 9th day of May, 2012



 Georgia Volm, County Clerk



Tax Computation Report Adams County

Taxing District 4E00 - VILLAGE OF GOLDEN

Equalization Factor 1.000000

Property Type	Total EAV	Rate Setting EAV
Farm	109,740	109,740
Residential	3,881,666	3,881,666
Commercial	1,252,410	1,252,410
Industrial	0	0
Mineral	0	0
State Railroad	136,569	136,569
Local Railroad	9,230	9,230
County Total	5,389,615	5,389,615
Total + Overlap	5,389,615	5,389,615

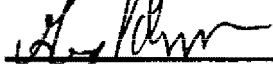
Other Values	
EZ Value Abated	0
EZ Tax Abated	\$0.00
New Property	41,840
TIF Increment	0

Road and Bridge Transfer

Road District	Fund	Amount Extended
3R01 - CLAYTON ROAD DIST	007	\$231.69
3R02 - NORTHEAST ROAD DIST	007	\$3,793.30
3R04 - HOUSTON ROAD DIST	007	\$596.08
Total		\$4,621.07

Fund/Name	Levy Request	Maximum Rate	Calc'ed Rate	Actual Rate	Certified Rate	Total Extension	Total Extension After TIF & EZ	Total Extension w/Overlaps	Percent
001 GENERAL CORP	9,550.00	0.30400	0.177193	0.17720	0.17720	\$9,550.40	\$9,550.40	\$9,550.40	94.0852
007 GENERAL ROAD	0.00	0.00000	0.000000	0.00000	0.00000	\$0.00	\$0.00	\$0.00	0.0000
067 PUBLIC COMFORT STATION	600.00	0.03330	0.011133	0.01114	0.01114	\$600.40	\$600.40	\$600.40	5.9148
Totals	10,150.00		0.188326	0.18834	0.18834	\$10,150.80	\$10,150.80	\$10,150.80	100.0000

Given under my hand and the official seal of my office this 9th day of May, 2012



Georgia Volm, County Clerk



Tax Computation Report Adams County

Taxing District 4F00 - VILLAGE OF LAPRAIRIE

Equalization Factor 1.000000

Property Type	Total EAV	Rate Setting EAV
Farm	23,650	23,650
Residential	211,440	211,440
Commercial	28,870	28,870
Industrial	0	0
Mineral	0	0
State Railroad	151,780	151,780
Local Railroad	0	0
County Total	415,740	415,740
Total + Overlap	415,740	415,740


Other Values	
EZ Value Abated	0
EZ Tax Abated	\$0.00
New Property	170
TIF Increment	0

Road and Bridge Transfer

Road District	Fund	Amount Extended
3R02 - NORTHEAST ROAD DIST	007	✓\$340.28
Total		\$340.28

Fund/Name	Levy Request	Maximum Rate	Calc'd Rate	Actual Rate	Certified Rate	Total Extension	Total Extension After TIF & EZ	Total Extension w/Overlaps	Percent
001 GENERAL CORP	775.00	0.30800	0.186415	0.18642	0.18642	\$775.02	\$775.02	\$775.02	100.0000
007 GENERAL ROAD	0.00	0.00000	0.000000	0.00000	0.00000	\$0.00	\$0.00	\$0.00	0.0000
Totals	775.00		0.186415	0.18642	0.18642	\$775.02	\$775.02	\$775.02	100.0000

Given under my hand and the official seal of my office this 9th day of May, 2012



 Georgia Voim, County Clerk



Tax Computation Report Adams County

Taxing District 4G00 - VILLAGE OF LIBERTY

Equalization Factor 1.000000

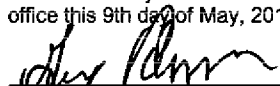
Property Type	Total EAV	Rate Setting EAV
Farm	16,210	16,210
Residential	4,247,090	4,247,090
Commercial	1,006,780	1,006,780
Industrial	0	0
Mineral	0	0
State Railroad	0	0
Local Railroad	0	0
County Total	5,270,080	5,270,080
Total + Overlap	5,270,080	5,270,080

Other Values	
EZ Value Abated	0
EZ Tax Abated	\$0.00
New Property	137,250
TIF Increment	0

Road and Bridge Transfer		
Road District	Fund	Amount Extended
3R14 - LIBERTY ROAD DIST	007	\$4,350.98
Total		\$4,350.98

Fund/Name	Levy Request	Maximum Rate	Calc'd Rate	Actual Rate	Certified Rate	Total Extension	Total Extension After TIF & EZ	Total Extension w/Overlaps	Percent
001 GENERAL CORP	690.00	0.26640	0.013093	0.01310	0.01310	\$690.38	\$690.38	\$690.38	13.4414
007 GENERAL ROAD	0.00	0.00000	0.000000	0.00000	0.00000	\$0.00	\$0.00	\$0.00	0.0000
014 POLICE PROTECTION	1,877.00	0.07500	0.035616	0.03562	0.03562	\$1,877.20	\$1,877.20	\$1,877.20	36.5483
027 AUDIT	1,878.00	0.00000	0.035635	0.03564	0.03564	\$1,878.26	\$1,878.26	\$1,878.26	36.5689
047 SOCIAL SECURITY	690.00	0.00000	0.013093	0.01310	0.01310	\$690.38	\$690.38	\$690.38	13.4414
Totals	5,135.00		0.097437	0.09746	0.09746	\$5,136.22	\$5,136.22	\$5,136.22	100.0000

Given under my hand and the official seal of my office this 9th day of May, 2012



Georgia Volm, County Clerk



Tax Computation Report Adams County

Taxing District 4H00 - VILLAGE OF LIMA

Equalization Factor 1.000000

Property Type	Total EAV	Rate Setting EAV
Farm	1,090	1,090
Residential	995,260	995,260
Commercial	184,870	184,870
Industrial	0	0
Mineral	0	0
State Railroad	0	0
Local Railroad	0	0
County Total	1,181,220	1,181,220
Total + Overlap	1,181,220	1,181,220


Other Values	
EZ Value Abated	0
EZ Tax Abated	\$0.00
New Property	11,340
TIF Increment	0

Road and Bridge Transfer

Road District	Fund	Amount Extended
3R08 - LIMA ROAD DIST	007	\$962.34
Total		\$962.34

Fund/Name	Levy Request	Maximum Rate	Calc'd Rate	Actual Rate	Certified Rate	Total Extension	Total Extension After TIF & EZ	Total Extension w/Overlaps	Percent
001 GENERAL CORP	343.00	0.28400	0.029038	0.02904	0.02904	\$343.03	\$343.03	\$343.03	78.2959
007 GENERAL ROAD	0.00	0.00000	0.000000	0.00000	0.00000	\$0.00	\$0.00	\$0.00	0.0000
040 STREET & BRIDGE	77.00	0.06000	0.006519	0.00000	0.00000	\$0.00	\$0.00	\$0.00	0.0000
042 PARK	95.00	0.07500	0.008043	0.00805	0.00805	\$95.09	\$95.09	\$95.09	21.7041
Totals	515.00		0.043600	0.03709	0.03709	\$438.12	\$438.12	\$438.12	100.0000

Given under my hand and the official seal of my office this 9th day of May, 2012



George Voim, County Clerk



Tax Computation Report Adams County

Taxing District 4100 - VILLAGE OF LORAINÉ

Equalization Factor 1.000000

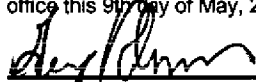
Property Type	Total EAV	Rate Setting EAV
Farm	128,670	128,670
Residential	1,349,650	1,349,650
Commercial	178,190	178,190
Industrial	0	0
Mineral	0	0
State Railroad	0	0
Local Railroad	0	0
County Total	1,656,510	1,656,510
Total + Overlap	1,656,510	1,656,510

Other Values	
EZ Value Abated	0
EZ Tax Abated	\$0.00
New Property	10,880
TIF Increment	0

Road and Bridge Transfer		
Road District	Fund	Amount Extended
3R06 - KEENE ROAD DIST	007	\$2,697.13
Total		\$2,697.13

Fund/Name	Levy Request	Maximum Rate	Calc'ed Rate	Actual Rate	Certified Rate	Total Extension	Total Extension After TIF & EZ	Total Extension w/Overlaps	Percent
001 GENERAL CORP	4,599.00	0.29700	0.277632	0.27764	0.27764	\$4,599.13	\$4,599.13	\$4,599.13	100.0000
007 GENERAL ROAD	0.00	0.00000	0.000000	0.00000	0.00000	\$0.00	\$0.00	\$0.00	0.0000
Totals	4,599.00		0.277632	0.27764	0.27764	\$4,599.13	\$4,599.13	\$4,599.13	100.0000

Given under my hand and the official seal of my office this 9th day of May, 2012



Georgia Voim, County Clerk



Tax Computation Report Adams County

Taxing District 4J00 - VILLAGE OF MENDON

Equalization Factor 1.000000

Property Type	Total EAV	Rate Setting EAV
Farm	120,830	120,830
Residential	5,430,223	5,430,223
Commercial	914,320	914,320
Industrial	0	0
Mineral	0	0
State Railroad	0	0
Local Railroad	0	0
County Total	6,465,373	6,465,373
Total + Overlap	6,465,373	6,465,373

Other Values	
EZ Value Abated	0
EZ Tax Abated	\$0.00
New Property	4,110
TIF Increment	0

Road and Bridge Transfer		
Road District	Fund	Amount Extended
3R07 - MENDON ROAD DIST	007	\$20,080.16
Total		\$20,080.16

Fund/Name	Levy Request	Maximum Rate	Calc'd Rate	Actual Rate	Certified Rate	Total Extension	Total Extension After TIF & EZ	Total Extension w/Overlaps	Percent
001 GENERAL CORP	14,059.00	0.28800	0.217451	0.21746	0.21746	\$14,059.60	\$14,059.60	\$14,059.60	100.0000
003 BONDS AND INTEREST	0.00	0.00000	0.000000	0.00000	0.00000	\$0.00	\$0.00	\$0.00	0.0000
007 GENERAL ROAD	0.00	0.00000	0.000000	0.00000	0.00000	\$0.00	\$0.00	\$0.00	0.0000
Totals	14,059.00		0.217451	0.21746	0.21746	\$14,059.60	\$14,059.60	\$14,059.60	100.0000

Given under my hand and the official seal of my office this 9th day of May, 2012



Georgia Volm, County Clerk



Tax Computation Report Adams County

Taxing District 4K00 - VILLAGE OF PAYSON

Equalization Factor 1.000000

Property Type	Total EAV	Rate Setting EAV
Farm	296,240	296,240
Residential	6,892,927	6,892,927
Commercial	564,260	564,260
Industrial	0	0
Mineral	0	0
State Railroad	0	0
Local Railroad	0	0
County Total	7,753,427	7,753,427
Total + Overlap	7,753,427	7,753,427

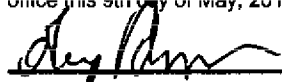
Other Values	
EZ Value Abated	0
EZ Tax Abated	\$0.00
New Property	95,600
TIF Increment	0

Road and Bridge Transfer

Road District	Fund	Amount Extended
3R18 - PAYSON ROAD DIST	007	\$15,390.55
Total		\$15,390.55

Fund/Name	Levy Request	Maximum Rate	Calc'd Rate	Actual Rate	Certified Rate	Total Extension	Total Extension After TIF & EZ	Total Extension w/Overlaps	Percent
001 GENERAL CORP	7,980.00	0.29400	0.102922	0.10293	0.10293	\$7,980.60	\$7,980.60	\$7,980.60	80.6029
007 GENERAL ROAD	0.00	0.00000	0.000000	0.00000	0.00000	\$0.00	\$0.00	\$0.00	0.0000
014 POLICE PROTECTION	420.00	0.07500	0.005417	0.00542	0.00542	\$420.24	\$420.24	\$420.24	4.2444
042 PARK	1,500.00	0.07500	0.019346	0.01935	0.01935	\$1,500.29	\$1,500.29	\$1,500.29	15.1527
Totals	9,900.00		0.127685	0.12770	0.12770	\$9,901.13	\$9,901.13	\$9,901.13	100.0000

Given under my hand and the official seal of my office this 9th day of May, 2012



Georgia Voim, County Clerk



Tax Computation Report Adams County

Taxing District 4L00 - VILLAGE OF PLAINVILLE

Equalization Factor 1.000000

Property Type	Total EAV	Rate Setting EAV
Farm	2,960	2,960
Residential	1,303,782	1,303,782
Commercial	159,560	159,560
Industrial	0	0
Mineral	0	0
State Railroad	0	0
Local Railroad	0	0
County Total	1,466,302	1,466,302
Total + Overlap	1,466,302	1,466,302

Other Values	
EZ Value Abated	0
EZ Tax Abated	\$0.00
New Property	36,280
TIF Increment	0

Road and Bridge Transfer

Road District	Fund	Amount Extended
3R18 - PAYSON ROAD DIST	007	\$2,910.61
Total		\$2,910.61

Fund/Name	Levy Request	Maximum Rate	Calc'ed Rate	Actual Rate	Certified Rate	Total Extension	Total Extension After TIF & EZ	Total Extension w/Overlaps	Percent
001 GENERAL CORP	3,834.00	0.29400	0.261474	0.26148	0.26148	\$3,834.09	\$3,834.09	\$3,834.09	100.0000
007 GENERAL ROAD	0.00	0.00000	0.000000	0.00000	0.00000	\$0.00	\$0.00	\$0.00	0.0000
Totals	3,834.00		0.261474	0.26148	0.26148	\$3,834.09	\$3,834.09	\$3,834.09	100.0000

Given under my hand and the official seal of my office this 9th day of May, 2012



George Volm, County Clerk



Tax Computation Report Adams County

Taxing District 4M00 - CITY OF QUINCY

Equalization Factor 1.000000

Property Type	Total EAV	Rate Setting EAV
Farm	375,510	373,840
Residential	398,603,304	397,693,834
Commercial	178,236,129	152,961,509
Industrial	13,383,580	12,487,934
Mineral	0	0
State Railroad	899,353	899,353
Local Railroad	75,710	75,420
County Total	591,573,586	564,491,890
Total + Overlap	591,573,586	564,491,890

Other Values	
EZ Value Abated	21,799,890
EZ Tax Abated	\$218,587.60
New Property	3,656,890
TIF Increment	5,281,806

Road and Bridge Transfer		
Road District	Fund	Amount Extended
3R19 - ELLINGTON ROAD DIST	007	\ \$0.00
3R20 - MELROSE ROAD DIST	007	\ \$0.00
3R22 - RIVERSIDE ROAD DIST	007	\$3,316.56
Total		\$3,316.56

Fund/Name	Levy Request	Maximum Rate	Calc'd Rate	Actual Rate	Certified Rate	Total Extension	Total Extension After TIF & EZ	Total Extension w/Overlaps	Percent
001 GENERAL CORP	0.00	0.00000	0.000000	0.00000	0.00000	\$0.00	\$0.00	\$0.00	0.0000
003 BONDS AND INTEREST	1,506,884.00	0.00000	0.266945	0.26695	0.26963	\$1,595,059.86	\$1,522,039.48	\$1,522,039.48	26.8905
007 GENERAL ROAD	0.00	0.00000	0.000000	0.00000	0.00000	\$0.00	\$0.00	\$0.00	0.0000
013 FIREFIGHTERS PENSION	1,959,204.00	0.00000	0.347074	0.34708	0.34708	\$2,053,233.60	\$1,959,238.45	\$1,959,238.45	34.6145
015 POLICE PENSION	1,385,010.00	0.00000	0.245355	0.24536	0.24536	\$1,451,484.95	\$1,385,037.30	\$1,385,037.30	24.4699
016 LIBRARY	793,804.00	0.00000	0.140623	0.14063	0.14063	\$831,929.93	\$793,844.94	\$793,844.94	14.0251
Totals	5,644,902.00		0.999997	1.00002	1.00270	\$5,931,708.34	\$5,660,160.17	\$5,660,160.17	100.0000

Given under my hand and the official seal of my office this 9th day of May, 2012



Georgia Volm, County Clerk



Tax Computation Report Adams County

Taxing District 4N00 - VILLAGE OF URSA

Equalization Factor 1.000000

Property Type	Total EAV	Rate Setting EAV
Farm	144,570	144,570
Residential	5,985,602	5,985,602
Commercial	946,550	946,550
Industrial	0	0
Mineral	0	0
State Railroad	0	0
Local Railroad	0	0
County Total	7,076,722	7,076,722
Total + Overlap	7,076,722	7,076,722

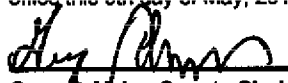
Other Values	
EZ Value Abated	0
EZ Tax Abated	\$0.00
New Property	25,480
TIF Increment	0

Road and Bridge Transfer

Road District	Fund	Amount Extended
3R09 - URSA ROAD DIST	007	\$11,677.30
Total		\$11,677.30

Fund/Name	Levy Request	Maximum Rate	Calc'd Rate	Actual Rate	Certified Rate	Total Extension	Total Extension After TIF & EZ	Total Extension w/Overlaps	Percent
001 GENERAL CORP	7,600.00	0.26640	0.107394	0.10740	0.10740	\$7,600.40	\$7,600.40	\$7,600.40	100.0000
007 GENERAL ROAD	0.00	0.00000	0.000000	0.00000	0.00000	\$0.00	\$0.00	\$0.00	0.0000
Totals	7,600.00		0.107394	0.10740	0.10740	\$7,600.40	\$7,600.40	\$7,600.40	100.0000

Given under my hand and the official seal of my office this 9th day of May, 2012



Georgia Volm, County Clerk



Tax Computation Report Adams County

Taxing District SP01 - BAILEY PARK DIST (CP PT)

Equalization Factor 1.000000

Property Type	Total EAV	Rate Setting EAV
Farm	84,970	84,970
Residential	7,849,709	7,849,709
Commercial	3,377,560	3,377,560
Industrial	17,690	17,690
Mineral	0	0
State Railroad	157,523	157,523
Local Railroad	0	0
County Total	11,487,452	11,487,452
Total + Overlap	11,487,452	11,487,452

Other Values	
EZ Value Abated	0
EZ Tax Abated	\$0.00
New Property	83,130
TIF Increment	0

Fund/Name	Levy Request	Maximum Rate	Calc'd Rate	Actual Rate	Certified Rate	Total Extension	Total Extension After TIF & EZ	Total Extension w/Overlaps	Percent
001 GENERAL CORP	14,500.00	0.20000	0.126225	0.12623	0.12623	\$14,500.61	\$14,500.61	\$14,500.61	100.0000
Totals	14,500.00		0.126225	0.12623	0.12623	\$14,500.61	\$14,500.61	\$14,500.61	100.0000

Given under my hand and the official seal of my office this 9th day of May, 2012



Georgia Voim, County Clerk



Tax Computation Report Adams County

Taxing District 5P02 - BEVERLY PARK DISTRICT

Equalization Factor 1.000000

Property Type	Total EAV	Rate Setting EAV
Farm	3,240,140	3,240,140
Residential	677,990	677,990
Commercial	132,360	132,360
Industrial	1	1
Mineral	0	0
State Railroad	0	0
Local Railroad	0	0
County Total	4,050,491	4,050,491
Total + Overlap	4,050,491	4,050,491


Other Values	
EZ Value Abated	0
EZ Tax Abated	\$0.00
New Property	138,610
TIF Increment	0

Fund/Name	Levy Request	Maximum Rate	Calc'd Rate	Actual Rate	Certified Rate	Total Extension	Total Extension After TIF & EZ	Total Extension w/Overlaps	Percent
001 GENERAL CORP (TWP PAR)	3,307.00	0.10000	0.081644	0.08165	0.08165	\$3,307.23	\$3,307.23	\$3,307.23	100.0000
Totals	3,307.00		0.081644	0.08165	0.08165	\$3,307.23	\$3,307.23	\$3,307.23	100.0000

Given under my hand and the official seal of my office this 9th day of May, 2012



Georgia Voim, County Clerk



RECEIVED
 MAY 10 2012
 COUNTY CLERK
 ADAMS COUNTY
 ILLINOIS

Tax Computation Report Adams County

Taxing District 5P03 - QUINCY PARK DISTRICT

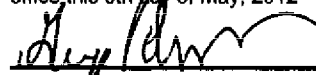
Equalization Factor 1.000000

Property Type	Total EAV	Rate Setting EAV
Farm	375,510	373,840
Residential	398,603,304	397,770,274
Commercial	178,236,129	152,961,509
Industrial	13,383,580	12,487,934
Mineral	0	0
State Railroad	899,353	899,353
Local Railroad	75,710	75,420
County Total	591,573,586	564,568,330
Total + Overlap	591,573,586	564,568,330

Other Values	
EZ Value Abated	21,723,450
EZ Tax Abated	\$118,916.38
New Property	3,656,890
TIF Increment	5,281,806

Fund/Name	Levy Request	Maximum Rate	Calc'ed Rate	Actual Rate	Certified Rate	Total Extension	Total Extension After TIF & EZ	Total Extension w/Overlaps	Percent
001 GENERAL CORP	735,000.00	0.12500	0.130188	0.12500	0.12500	\$739,466.98	\$705,710.41	\$705,710.41	22.8346
003 BONDS AND INTEREST	906,900.00	0.00000	0.160636	0.16064	0.16225	\$959,828.14	\$916,012.12	\$916,012.12	29.6396
005 PENSION/I.M.R.F.	142,000.00	0.00000	0.025152	0.02516	0.02516	\$148,839.91	\$142,045.39	\$142,045.39	4.5962
014 POLICE PROTECTION	147,000.00	0.02500	0.026038	0.02500	0.02500	\$147,893.40	\$141,142.08	\$141,142.08	4.5670
027 AUDIT	12,700.00	0.00000	0.002250	0.00225	0.00225	\$13,310.41	\$12,702.79	\$12,702.79	0.4110
035 TORT JUDGEMENT/LIABILIT	310,000.00	0.00000	0.054909	0.05491	0.05491	\$324,833.06	\$310,004.47	\$310,004.47	10.0309
047 SOCIAL SECURITY	161,800.00	0.00000	0.028659	0.02866	0.02866	\$169,544.99	\$161,805.28	\$161,805.28	5.2356
060 UNEMPLOYMENT INS	80,000.00	0.00000	0.014170	0.01418	0.01418	\$83,885.13	\$80,055.79	\$80,055.79	2.5904
107 HISTORICAL MUSEUM	176,400.00	0.03000	0.031245	0.03000	0.03000	\$177,472.08	\$169,370.50	\$169,370.50	5.4804
122 RECREATION	441,000.00	0.07500	0.078113	0.07500	0.07500	\$443,680.19	\$423,426.25	\$423,426.25	13.7009
125 PAVING & LIGHTING	29,400.00	0.00500	0.005208	0.00500	0.00500	\$29,578.68	\$28,228.42	\$28,228.42	0.9134
Totals	3,142,200.00		0.556568	0.54580	0.54741	\$3,238,332.97	\$3,090,503.50	\$3,090,503.50	100.0000

Given under my hand and the official seal of my office, this 9th day of May, 2012



Georgia Voim, County Clerk



Tax Computation Report Adams County

Taxing District 6L01 - CAMP POINT LIBRARY


Equalization Factor 1.000000

Property Type	Total EAV	Rate Setting EAV
Farm	18,706,709	18,706,709
Residential	17,784,461	17,784,461
Commercial	5,320,715	5,320,715
Industrial	18,768	18,768
Mineral	0	0
State Railroad	1,349,496	1,349,496
Local Railroad	11,120	11,120
County Total	43,191,269	43,191,269
Total + Overlap	43,191,269	43,191,269


Other Values	
EZ Value Abated	0
EZ Tax Abated	\$0.00
New Property	815,800
TIF Increment	0

Fund/Name	Levy Request	Maximum Rate	Calc'ed Rate	Actual Rate	Certified Rate	Total Extension	Total Extension After TIF & EZ	Total Extension w/Overlaps	Percent
001 GENERAL CORP	47,067.00	0.17000	0.108973	0.10898	0.10898	\$47,069.84	\$47,069.84	\$47,069.84	85.5348
035 TORT JUDGEMENT/LIABILIT	1,504.00	0.00000	0.003482	0.00349	0.00349	\$1,507.38	\$1,507.38	\$1,507.38	2.7392
047 SOCIAL SECURITY	5,158.00	0.00000	0.011942	0.01195	0.01195	\$5,161.36	\$5,161.36	\$5,161.36	9.3792
060 UNEMPLOYMENT INS	1,289.00	0.00000	0.002984	0.00299	0.00299	\$1,291.42	\$1,291.42	\$1,291.42	2.3468
Totals	55,018.00		0.127381	0.12741	0.12741	\$55,030.00	\$55,030.00	\$55,030.00	100.0000

Given under my hand and the official seal of my office this 9th day of May, 2012



 Georgia Voim, County Clerk



Tax Computation Report Adams County

Taxing District 6L02 - CLAYTON LIBRARY


Equalization Factor 1.000000

Property Type	Total EAV	Rate Setting EAV
Farm	10,687,157	10,687,157
Residential	5,406,885	5,406,885
Commercial	1,022,370	1,022,370
Industrial	264	264
Mineral	0	0
State Railroad	123,885	123,885
Local Railroad	21,580	21,580
County Total	17,262,141	17,262,141
Total + Overlap	17,262,141	17,262,141

Other Values	
EZ Value Abated	0
EZ Tax Abated	\$0.00
New Property	222,290
TIF Increment	0

Fund/Name	Levy Request	Maximum Rate	Calc'ed Rate	Actual Rate	Certified Rate	Total Extension	Total Extension After TIF & EZ	Total Extension w/Overlaps	Percent
001 GENERAL CORP	32,425.00	0.25000	0.187839	0.18784	0.18784	\$32,425.21	\$32,425.21	\$32,425.21	88.4286
035 TORT JUDGEMENT/LIABILIT	140.00	0.00000	0.000811	0.00082	0.00082	\$141.55	\$141.55	\$141.55	0.3860
047 SOCIAL SECURITY	3,650.00	0.00000	0.021145	0.02115	0.02115	\$3,650.94	\$3,650.94	\$3,650.94	9.9567
060 UNEMPLOYMENT INS	450.00	0.00000	0.002607	0.00261	0.00261	\$450.54	\$450.54	\$450.54	1.2287
Totals	36,665.00		0.212402	0.21242	0.21242	\$36,668.24	\$36,668.24	\$36,668.24	100.0000

Given under my hand and the official seal of my office this 9th day of May, 2012



Georgia Volm, County Clerk



Tax Computation Report Adams County

Taxing District 6L03 - FOUR STAR LIBRARY

Equalization Factor 1.000000

Property Type	Total EAV	Rate Setting EAV
Farm	22,964,255	22,964,255
Residential	26,088,427	26,088,427
Commercial	4,795,190	4,795,190
Industrial	3,484	3,484
Mineral	0	0
State Railroad	155,882	155,882
Local Railroad	2,890	2,890
County Total	54,010,128	54,010,128
Total + Overlap	54,470,128	54,470,128


Other Values	
EZ Value Abated	0
EZ Tax Abated	\$0.00
New Property	1,035,520
TIF Increment	0


Overlapping County	Overlap EAV
Hancock County	*460,000
Total	460,000

* denotes use of estimated EAV

Fund/Name	Levy Request	Maximum Rate	Calc'd Rate	Actual Rate	Certified Rate	Total Extension	Total Extension After TIF & EZ	Total Extension w/Overlaps	Percent
001 GENERAL CORP	97,655.00	0.22000	0.179282	0.17929	0.17929	\$96,834.76	\$96,834.76	\$97,659.49	91.2556
005 PENSION/I.M.R.F.	3,500.00	0.00000	0.006426	0.00643	0.00643	\$3,472.85	\$3,472.85	\$3,502.43	3.2728
035 TORT JUDGEMENT/LIABILIT	1,645.00	0.00000	0.003020	0.00303	0.00303	\$1,636.51	\$1,636.51	\$1,650.44	1.5422
047 SOCIAL SECURITY	4,200.00	0.00000	0.007711	0.00772	0.00772	\$4,169.58	\$4,169.58	\$4,205.09	3.9294
Totals	107,000.00		0.196439	0.19647	0.19647	\$108,113.70	\$108,113.70	\$107,017.45	100.0000

Given under my hand and the official seal of my office this 9th day of May, 2012


 Georgia Voim, County Clerk



Tax Computation Report Adams County


Taxing District 6L04 - G W C PUBLIC LIBRARY

Equalization Factor 1.000000

Property Type	Total EAV	Rate Setting EAV	Other Values	Overlapping County	Overlap EAV
Farm	7,623,730	7,623,730	EZ Value Abated	Hancock County	*28,500,000
Residential	4,813,310	4,813,310	EZ Tax Abated	McDonough County	4,320,017
Commercial	819,520	819,520	New Property	Schuyler County	18,518,847
Industrial	0	0	TIF Increment	Total	51,338,864
Mineral	0	0		<i>* denotes use of estimated EAV</i>	
State Railroad	695,282	695,282			
Local Railroad	25,480	25,480			
County Total	13,977,322	13,977,322			
Total + Overlap	65,316,186	65,316,186			

Fund/Name	Levy Request	Maximum Rate	Calc'ed Rate	Actual Rate	Certified Rate	Total Extension	Total Extension After TIF & EZ	Total Extension w/Overlaps	Percent
001 GENERAL CORP	88,334.00	0.15000	0.135241	0.13525	0.13525	\$18,904.33	\$18,904.33	\$88,340.14	73.3898
005 PENSION/I.M.R.F.	5,500.00	0.00000	0.008421	0.00843	0.00843	\$1,178.29	\$1,178.29	\$5,506.15	4.5743
010 BUILDING & MAINTENANCE	12,500.00	0.02000	0.019138	0.01914	0.01914	\$2,675.26	\$2,675.26	\$12,501.52	10.3858
035 TORT JUDGEMENT/LIABILIT	8,300.00	0.00000	0.012707	0.01271	0.01271	\$1,776.52	\$1,776.52	\$8,301.69	6.8967
047 SOCIAL SECURITY	5,717.00	0.00000	0.008753	0.00876	0.00876	\$1,224.41	\$1,224.41	\$5,721.70	4.7534
Totals	120,351.00		0.184260	0.18429	0.18429	\$25,758.81	\$25,758.81	\$120,371.20	100.0000

Given under my hand and the official seal of my office this 9th day of May, 2012



 Georgia Voim, County Clerk



Tax Computation Report Adams County

Taxing District 6L05 - TWPS OF THE QCY AREA LIBRARY

Equalization Factor 1.000000

Property Type	Total EAV	Rate Setting EAV	Other Values	
Farm	17,940,936	17,915,606	EZ Value Abated	14,360,150
Residential	164,983,590	164,983,590	EZ Tax Abated	\$20,816.50
Commercial	27,018,184	22,758,194	New Property	2,303,860
Industrial	37,489,400	27,414,570	TIF Increment	0
Mineral	0	0		
State Railroad	1,475,133	1,475,133		
Local Railroad	12,220	12,220		
County Total	248,919,463	234,559,313		
Total + Overlap	248,919,463	234,559,313		

Fund/Name	Levy Request	Maximum Rate	Calc'ed Rate	Actual Rate	Certified Rate	Total Extension	Total Extension After TIF & EZ	Total Extension w/Overlaps	Percent
001 GENERAL CORP	340,000.00	0.15000	0.144953	0.14496	0.14496	\$360,833.65	\$340,017.18	\$340,017.18	100.0000
Totals	340,000.00		0.144953	0.14496	0.14496	\$360,833.65	\$340,017.18	\$340,017.18	100.0000

Given under my hand and the official seal of my office this 9th day of May, 2012



 Georgia Voim, County Clerk



Tax Computation Report Adams County

Taxing District 7C01 - JOHN WOOD COMM COLLEGE


Equalization Factor 1.000000

Property Type	Total EAV	Rate Setting EAV	Other Values	Overlapping County	Overlap EAV
Farm	113,364,827	113,337,827	EZ Value Abated 36,083,600	Brown County	*60,535,291
Residential	658,108,303	657,275,273	EZ Tax Abated \$143,894.23	Calhoun County	6,926,513
Commercial	220,314,458	190,779,848	New Property 10,276,840	Cass County	*1,199,640
Industrial	50,899,340	39,928,864	TIF Increment 5,281,806	Hancock County	*24,000,000
Mineral	0	0		Morgan County	20,538,706
State Railroad	4,771,229	4,771,229		Pike County	*185,165,545
Local Railroad	149,000	148,710		Schuyler County	6,349,442
County Total	1,047,807,157	1,006,241,751		Scott County	*19,887,813
Total + Overlap	1,372,210,107	1,330,844,701		Total	324,602,950

* denotes use of estimated EAV

Fund/Name	Levy Request	Maximum Rate	Calc'ed Rate	Actual Rate	Certified Rate	Total Extension	Total Extension After TIF & EZ	Total Extension w/Overlaps	Percent
003 BONDS AND INTEREST	808,943.05	0.00000	0.060784	0.06079	0.06140	\$643,230.79	\$617,832.44	\$817,138.65	15.3973
027 AUDIT	60,000.00	0.00500	0.004508	0.00451	0.00451	\$47,247.08	\$45,381.50	\$60,021.10	1.1309
035 TORT JUDGEMENT/LIABILIT	750,000.00	0.00000	0.056355	0.05636	0.05636	\$590,431.39	\$567,117.85	\$750,064.07	14.1331
035A PROPERTY & CASUALTY II	32,000.00	0.00000	0.002405	0.00241	0.00241	\$25,247.33	\$24,250.43	\$32,073.36	0.6043
060 UNEMPLOYMENT INS	46,000.00	0.00000	0.003457	0.00346	0.00346	\$36,247.21	\$34,815.96	\$46,047.23	0.8676
062 WORKERS COMPENSATION	60,000.00	0.00000	0.004508	0.00451	0.00451	\$47,247.08	\$45,381.50	\$60,021.10	1.1309
109A MANUAL PRIOR YEAR ADJ	0.00	0.00000	0.000000	-0.00100	-0.00100	(\$10,476.07)	(\$10,062.42)	(\$13,308.45)	-0.2508
136 OPERATIONS & MAINTENAN	667,500.00	0.05000	0.050156	0.05000	0.05000	\$523,803.58	\$503,120.88	\$665,422.35	12.5382
143 MEDICARE	200,000.00	0.00000	0.015028	0.01503	0.01503	\$157,455.36	\$151,238.14	\$200,025.96	3.7690
149 STATEWIDE AVERAGE ADDI	361,785.00	0.02710	0.027185	0.02710	0.02710	\$283,901.54	\$272,691.51	\$360,658.91	6.7957
159 EDUCATIONAL PURPOSES	2,336,250.00	0.17500	0.175546	0.17500	0.17500	\$1,833,312.52	\$1,760,923.06	\$2,328,978.23	43.8838
Totals	5,322,478.05		0.399932	0.39817	0.39878	\$4,177,647.81	\$4,012,690.85	\$5,307,142.51	100.0000

Given under my hand and the official seal of my office this 9th day of May, 2012



 Georgia Volm, County Clerk



Tax Computation Report Adams County

Taxing District 7U01 - SCHOOL DISTRICT 1 PAYSON


Equalization Factor 1.000000

Property Type	Total EAV	Rate Setting EAV
Farm	16,436,288	16,436,288
Residential	22,739,646	22,739,646
Commercial	1,717,930	1,717,930
Industrial	134	134
Mineral	0	0
State Railroad	72,198	72,198
Local Railroad	0	0
County Total	40,966,196	40,966,196
Total + Overlap	40,966,196	40,966,196

Other Values	
EZ Value Abated	0
EZ Tax Abated	\$0.00
New Property	931,720
TIF Increment	0

Fund/Name	Levy Request	Maximum Rate	Calc'ed Rate	Actual Rate	Certified Rate	Total Extension	Total Extension After TIF & EZ	Total Extension w/Overlaps	Percent
002 EDUCATION	807,109.00	1.97000	1.970183	1.97000	1.97000	\$807,034.06	\$807,034.06	\$807,034.06	45.8114
003 BONDS AND INTEREST	198,020.00	0.00000	0.483374	0.48823	0.48823	\$200,009.26	\$200,009.26	\$200,009.26	11.3535
004 OPER, BLDG & MAINT	204,850.00	0.50000	0.500046	0.50000	0.50000	\$204,830.98	\$204,830.98	\$204,830.98	11.6272
005 PENSION/I.M.R.F.	45,000.00	0.00000	0.109847	0.10985	0.10985	\$45,001.37	\$45,001.37	\$45,001.37	2.5545
030 TRANSPORTATION	81,940.00	0.20000	0.200019	0.20000	0.20000	\$81,932.39	\$81,932.39	\$81,932.39	4.6509
031 WORKING CASH	20,485.00	0.05000	0.050005	0.05000	0.05000	\$20,483.10	\$20,483.10	\$20,483.10	1.1627
032 FIRE PREV/SFTY/ENERGY/S	20,485.00	0.05000	0.050005	0.05000	0.05000	\$20,483.10	\$20,483.10	\$20,483.10	1.1627
033 SPECIAL EDUCATION	16,388.00	0.04000	0.040004	0.04000	0.04000	\$16,386.48	\$16,386.48	\$16,386.48	0.9302
035 TORT JUDGEMENT/LIABILIT	260,000.00	0.00000	0.634670	0.63467	0.63467	\$260,000.16	\$260,000.16	\$260,000.16	14.7589
047 SOCIAL SECURITY	85,003.00	0.00000	0.207496	0.20750	0.20750	\$85,004.86	\$85,004.86	\$85,004.86	4.8253
057 LEASE/PURCHASE/RENTAL	20,485.00	0.05000	0.050005	0.05000	0.05000	\$20,483.10	\$20,483.10	\$20,483.10	1.1627
Totals	1,759,765.00		4.295654	4.30025	4.30025	\$1,761,648.86	\$1,761,648.86	\$1,761,648.86	100.0000

Given under my hand and the official seal of my office this 9th day of May, 2012


 Georgia Volm, County Clerk



Tax Computation Report Adams County


Taxing District 7U02 - SCHOOL DISTRICT 1 BARRY

Equalization Factor 1.000000

Property Type	Total EAV	Rate Setting EAV	Other Values		Overlapping County	Overlap EAV
Farm	0	0	EZ Value Abated	0	Pike County	0
Residential	0	0	EZ Tax Abated	\$0.00	Total	0
Commercial	0	0	New Property	0	<i>* denotes use of estimated EAV</i>	
Industrial	0	0	TIF Increment	0		
Mineral	0	0				
State Railroad	0	0				
Local Railroad	0	0				
County Total	0	0				
Total + Overlap	0	0				

Fund/Name	Levy Request	Maximum Rate	Calc'ed Rate	Actual Rate	Certified Rate	Total Extension	Total Extension After TIF & EZ	Total Extension w/Overlaps	Percent
002 EDUCATION	0.00	1.84000	0.000000	0.00000	0.00000	\$0.00	\$0.00	\$0.00	0.0000
004 OPER, BLDG & MAINT	0.00	0.37500	0.000000	0.00000	0.00000	\$0.00	\$0.00	\$0.00	0.0000
005 PENSION/I.M.R.F.	0.00	0.00000	0.000000	0.00000	0.00000	\$0.00	\$0.00	\$0.00	0.0000
030 TRANSPORTATION	0.00	0.20000	0.000000	0.00000	0.00000	\$0.00	\$0.00	\$0.00	0.0000
031 WORKING CASH	0.00	0.05000	0.000000	0.00000	0.00000	\$0.00	\$0.00	\$0.00	0.0000
032 FIRE PREV/SFTY/ENERGY/S	0.00	0.05000	0.000000	0.00000	0.00000	\$0.00	\$0.00	\$0.00	0.0000
033 SPECIAL EDUCATION	0.00	0.04000	0.000000	0.00000	0.00000	\$0.00	\$0.00	\$0.00	0.0000
035 TORT JUDGEMENT/LIABILIT'	0.00	0.00000	0.000000	0.00000	0.00000	\$0.00	\$0.00	\$0.00	0.0000
047 SOCIAL SECURITY	0.00	0.00000	0.000000	0.00000	0.00000	\$0.00	\$0.00	\$0.00	0.0000
057 LEASE/PURCHASE/RENTAL	0.00	0.05000	0.000000	0.00000	0.00000	\$0.00	\$0.00	\$0.00	0.0000
109A MANUAL PRIOR YEAR ADJ	0.00	0.00000	0.000000	0.00000	0.00000	\$0.00	\$0.00	\$0.00	0.0000
Totals	0.00		0.000000	0.00000	0.00000	\$0.00	\$0.00	\$0.00	0.0000

Given under my hand and the official seal of my office this 9th day of May, 2012



George Voim, County Clerk



Tax Computation Report Adams County

Taxing District 7U03 - SCHOOL DISTRICT 2 LIBERTY

Equalization Factor 1.000000

Property Type	Total EAV	Rate Setting EAV
Farm	21,317,793	21,317,793
Residential	25,765,250	25,765,250
Commercial	2,521,600	2,521,600
Industrial	395,580	395,580
Mineral	0	0
State Railroad	0	0
Local Railroad	0	0
County Total	50,000,223	50,000,223
Total + Overlap	50,010,173	50,010,173


Other Values	
EZ Value Abated	0
EZ Tax Abated	\$0.00
New Property	1,234,220
TIF Increment	0

Overlapping County	Overlap EAV
Pike County	*9,950
Total	9,950


* denotes use of estimated EAV

Fund/Name	Levy Request	Maximum Rate	Calc'ed Rate	Actual Rate	Certified Rate	Total Extension	Total Extension After TIF & EZ	Total Extension w/Overlaps	Percent
002 EDUCATION	904,165.00	1.84000	1.807962	1.80797	1.80797	\$903,989.03	\$903,989.03	\$904,168.92	48.6369
004 OPER, BLDG & MAINT	245,697.00	0.50000	0.491294	0.49130	0.49130	\$245,651.10	\$245,651.10	\$245,699.98	13.2166
005 PENSION/I.M.R.F.	66,000.00	0.00000	0.131973	0.13198	0.13198	\$65,990.29	\$65,990.29	\$66,003.43	3.5504
030 TRANSPORTATION	98,279.00	0.20000	0.196518	0.19652	0.19652	\$98,260.44	\$98,260.44	\$98,279.99	5.2666
031 WORKING CASH	24,570.00	0.05000	0.049130	0.04914	0.04914	\$24,570.11	\$24,570.11	\$24,575.00	1.3219
032 FIRE PREV/SFTY/ENERGY/S	24,570.00	0.05000	0.049130	0.04914	0.04914	\$24,570.11	\$24,570.11	\$24,575.00	1.3219
033 SPECIAL EDUCATION	19,656.00	0.04000	0.039304	0.03931	0.03931	\$19,655.09	\$19,655.09	\$19,659.00	1.0575
035 TORT JUDGEMENT/LIABILIT	352,000.00	0.00000	0.703857	0.70386	0.70386	\$351,931.57	\$351,931.57	\$352,001.60	18.9348
047 SOCIAL SECURITY	99,500.00	0.00000	0.198960	0.19896	0.19896	\$99,480.44	\$99,480.44	\$99,500.24	5.3523
057 LEASE/PURCHASE/RENTAL	24,570.00	0.05000	0.049130	0.04914	0.04914	\$24,570.11	\$24,570.11	\$24,575.00	1.3219
109A MANUAL PRIOR YEAR ADJ	0.00	0.00000	0.000000	-0.00003	-0.00003	(\$15.00)	(\$15.00)	(\$15.00)	-0.0008
Totals	1,859,007.00		3.717258	3.71729	3.71729	\$1,858,653.29	\$1,858,653.29	\$1,859,023.16	100.0000

Given under my hand and the official seal of my office this 9th day of May, 2012



 Georgia Voim, County Clerk



Tax Computation Report Adams County

Taxing District 7U04 - SCHOOL DISTRICT 3 CAMP PT


Equalization Factor 1.000000

Property Type	Total EAV	Rate Setting EAV
Farm	33,499,076	33,499,076
Residential	27,695,676	27,695,676
Commercial	7,162,605	7,162,605
Industrial	19,032	19,032
Mineral	0	0
State Railroad	2,075,134	2,075,134
Local Railroad	58,180	58,180
County Total	70,509,703	70,509,703
Total + Overlap	70,509,703	70,509,703

Other Values	
EZ Value Abated	0
EZ Tax Abated	\$0.00
New Property	1,145,770
TIF Increment	0

Fund/Name	Levy Request	Maximum Rate	Calc'd Rate	Actual Rate	Certified Rate	Total Extension	Total Extension After TIF & EZ	Total Extension w/Overlaps	Percent
002 EDUCATION	1,284,777.00	1.84000	1.822128	1.82213	1.82213	\$1,284,778.45	\$1,284,778.45	\$1,284,778.45	51.6768
004 OPER, BLDG & MAINT	351,032.00	0.50000	0.497849	0.49785	0.49785	\$351,032.56	\$351,032.56	\$351,032.56	14.1194
005 PENSION/I.M.R.F.	71,000.00	0.00000	0.100695	0.10070	0.10070	\$71,003.27	\$71,003.27	\$71,003.27	2.8559
030 TRANSPORTATION	140,413.00	0.20000	0.199140	0.19914	0.19914	\$140,413.02	\$140,413.02	\$140,413.02	5.6477
031 WORKING CASH	35,103.00	0.05000	0.049785	0.04979	0.04979	\$35,106.78	\$35,106.78	\$35,106.78	1.4121
032 FIRE PREV/SFTY/ENERGY/S	35,103.00	0.05000	0.049785	0.04979	0.04979	\$35,106.78	\$35,106.78	\$35,106.78	1.4121
033 SPECIAL EDUCATION	28,083.00	0.04000	0.039829	0.03983	0.03983	\$28,084.01	\$28,084.01	\$28,084.01	1.1296
035 TORT JUDGEMENT/LIABILIT	398,000.00	0.00000	0.564461	0.56447	0.56447	\$398,006.12	\$398,006.12	\$398,006.12	16.0087
047 SOCIAL SECURITY	117,000.00	0.00000	0.165935	0.16594	0.16594	\$117,003.80	\$117,003.80	\$117,003.80	4.7062
057 LEASE/PURCHASE/RENTAL	25,643.00	0.05000	0.036368	0.03637	0.03637	\$25,644.38	\$25,644.38	\$25,644.38	1.0315
Totals	2,486,154.00		3.525975	3.52601	3.52601	\$2,486,179.17	\$2,486,179.17	\$2,486,179.17	100.0000

Given under my hand and the official seal of my office, this 9th day of May, 2012



 Georgi Volm, County Clerk



Tax Computation Report Adams County

Taxing District 7U05 - SCHOOL DISTRICT 4 MENDON

Equalization Factor 1.000000

Property Type	Total EAV	Rate Setting EAV	Other Values		Overlapping County	Overlap EAV
Farm	22,911,755	22,911,755	EZ Value Abated	0	Hancock County	*460,000
Residential	26,158,687	26,158,687	EZ Tax Abated	\$0.00	Total	460,000
Commercial	4,795,190	4,795,190	New Property	1,035,520	* denotes use of estimated EAV	
Industrial	3,484	3,484	TIF Increment	0		
Mineral	0	0				
State Railroad	155,882	155,882				
Local Railroad	2,890	2,890				
County Total	54,027,888	54,027,888				
Total + Overlap	54,487,888	54,487,888				

Fund/Name	Levy Request	Maximum Rate	Calc'd Rate	Actual Rate	Certified Rate	Total Extension	Total Extension After TIF & EZ	Total Extension w/Overlaps	Percent
002 EDUCATION	1,080,000.00	1.95000	1.982092	1.95000	1.95000	\$1,053,543.82	\$1,053,543.82	\$1,062,513.82	42.8580
003 BONDS AND INTEREST	447,203.46	0.00000	0.820739	0.82897	0.82897	\$447,874.98	\$447,874.98	\$451,888.25	18.2194
004 OPER, BLDG & MAINT	275,000.00	0.50000	0.504699	0.50000	0.50000	\$270,139.44	\$270,139.44	\$272,439.44	10.9892
005 PENSION/I.M.R.F.	75,000.00	0.00000	0.137645	0.13765	0.13765	\$74,369.39	\$74,369.39	\$75,002.58	3.0253
030 TRANSPORTATION	115,000.00	0.20000	0.211056	0.20000	0.20000	\$108,055.78	\$108,055.78	\$108,975.78	4.3957
031 WORKING CASH	28,000.00	0.05000	0.051388	0.05000	0.05000	\$27,013.94	\$27,013.94	\$27,243.94	1.0989
032 FIRE PREV/SFTY/ENERGY/S	28,000.00	0.05000	0.051388	0.05000	0.05000	\$27,013.94	\$27,013.94	\$27,243.94	1.0989
033 SPECIAL EDUCATION	22,500.00	0.04000	0.041294	0.04000	0.04000	\$21,611.16	\$21,611.16	\$21,795.16	0.8791
035 TORT JUDGEMENT/LIABILIT	300,000.00	0.00000	0.550581	0.55059	0.55059	\$297,472.15	\$297,472.15	\$300,004.86	12.1011
047 SOCIAL SECURITY	105,000.00	0.00000	0.192703	0.19271	0.19271	\$104,117.14	\$104,117.14	\$105,003.61	4.2355
057 LEASE/PURCHASE/RENTAL	28,000.00	0.05000	0.051388	0.05000	0.05000	\$27,013.94	\$27,013.94	\$27,243.94	1.0989
Totals	2,503,703.46		4.594973	4.54992	4.54992	\$2,458,225.68	\$2,458,225.68	\$2,479,155.32	100.0000

Given under my hand and the official seal of my office this 9th day of May, 2012


George Volm, County Clerk



Tax Computation Report Adams County

Taxing District 7U06 - SCHOOL DISTRICT 172 QUINCY


Equalization Factor 1.000000

Property Type	Total EAV	Rate Setting EAV
Farm	15,402,775	15,375,775
Residential	555,407,214	554,574,184
Commercial	204,117,133	174,582,523
Industrial	50,481,110	39,510,634
Mineral	0	0
State Railroad	2,374,486	2,374,486
Local Railroad	87,930	87,640
County Total	827,870,648	786,505,242
Total + Overlap	827,870,648	786,505,242

Other Values	
EZ Value Abated	36,083,600
EZ Tax Abated	\$1,456,727.43
New Property	5,890,330
TIF Increment	5,281,806

Fund/Name	Levy Request	Maximum Rate	Calc'd Rate	Actual Rate	Certified Rate	Total Extension	Total Extension After TIF & EZ	Total Extension w/Overlaps	Percent
002 EDUCATION	15,014,400.00	1.84000	1.909002	1.84000	1.84000	\$15,232,819.92	\$14,471,696.45	\$14,471,696.45	45.5774
003 BONDS AND INTEREST	2,734,970.06	0.00000	0.347737	0.34774	0.35122	\$2,907,647.29	\$2,762,363.71	\$2,762,363.71	8.6998
003A BONDS 172 SERIES 2012	2,270,084.44	0.00000	0.288629	0.28863	0.29152	\$2,413,408.51	\$2,292,820.08	\$2,292,820.08	7.2210
004 OPER, BLDG & MAINT	4,080,000.00	0.50000	0.518751	0.50000	0.50000	\$4,139,353.24	\$3,932,526.21	\$3,932,526.21	12.3852
005 PENSION/I.M.R.F.	1,700,000.00	0.00000	0.216146	0.21615	0.21615	\$1,789,442.41	\$1,700,031.08	\$1,700,031.08	5.3541
030 TRANSPORTATION	1,632,000.00	0.20000	0.207500	0.20000	0.20000	\$1,655,741.30	\$1,573,010.48	\$1,573,010.48	4.9541
031 WORKING CASH	408,000.00	0.05000	0.051875	0.05000	0.05000	\$413,935.32	\$393,252.62	\$393,252.62	1.2385
032 FIRE PREV/SFTY/ENERGY/S	408,000.00	0.05000	0.051875	0.05000	0.05000	\$413,935.32	\$393,252.62	\$393,252.62	1.2385
033 SPECIAL EDUCATION	326,400.00	0.04000	0.041500	0.04000	0.04000	\$331,148.26	\$314,602.10	\$314,602.10	0.9908
035 TORT JUDGEMENT/LIABILIT'	2,125,000.00	0.00000	0.270183	0.27019	0.27019	\$2,236,823.70	\$2,125,058.51	\$2,125,058.51	6.6927
047 SOCIAL SECURITY	1,400,000.00	0.00000	0.178003	0.17801	0.17801	\$1,473,692.54	\$1,400,057.98	\$1,400,057.98	4.4094
057 LEASE/PURCHASE/RENTAL	408,000.00	0.05000	0.051875	0.05000	0.05000	\$413,935.32	\$393,252.62	\$393,252.62	1.2385
Totals	32,508,854.50		4.133076	4.03072	4.03709	\$33,421,883.13	\$31,751,924.46	\$31,751,924.46	100.0000

Given under my hand and the official seal of my office this 9th day of May, 2012



Georgia Voim, County Clerk



Tax Computation Report Adams County

Taxing District 7U07 - SCHOOL DISTRICT 337 SE

Equalization Factor 1.000000

Property Type	Total EAV	Rate Setting EAV
Farm	3,518,520	3,518,520
Residential	308,980	308,980
Commercial	0	0
Industrial	0	0
Mineral	0	0
State Railroad	93,529	93,529
Local Railroad	0	0
County Total	3,921,029	3,921,029
Total + Overlap	44,346,799	44,346,799

Other Values	
EZ Value Abated	0
EZ Tax Abated	\$0.00
New Property	4,280
TIF Increment	0

Overlapping County	Overlap EAV
Hancock County	*28,450,000
McDonough County	4,282,053
Schuyler County	7,693,717
Total	40,425,770

* denotes use of estimated EAV

Fund/Name	Levy Request	Maximum Rate	Calc'ed Rate	Actual Rate	Certified Rate	Total Extension	Total Extension After TIF & EZ	Total Extension w/Overlaps	Percent
002 EDUCATION	1,104,000.00	2.30000	2.489469	2.30000	2.30000	\$90,183.67	\$90,183.67	\$1,019,976.38	50.9520
004 OPER, BLDG & MAINT	240,000.00	0.50000	0.541189	0.50000	0.50000	\$19,605.15	\$19,605.15	\$221,734.00	11.0765
005 PENSION/I.M.R.F.	120,000.00	0.00000	0.270595	0.27060	0.27060	\$10,610.30	\$10,610.30	\$120,002.44	5.9946
030 TRANSPORTATION	96,000.00	0.20000	0.216476	0.20000	0.20000	\$7,842.06	\$7,842.06	\$86,693.60	4.4306
031 WORKING CASH	24,000.00	0.05000	0.054119	0.05000	0.05000	\$1,960.51	\$1,960.51	\$22,173.40	1.1076
032 FIRE PREV/SFTY/ENERGY/S	24,000.00	0.05000	0.054119	0.05000	0.05000	\$1,960.51	\$1,960.51	\$22,173.40	1.1076
033 SPECIAL EDUCATION	19,200.00	0.04000	0.043295	0.04000	0.04000	\$1,568.41	\$1,568.41	\$17,738.72	0.8861
035 TORT JUDGEMENT/LIABILIT	325,000.00	0.00000	0.732860	0.73287	0.73287	\$28,736.05	\$28,736.05	\$325,004.39	16.2352
047 SOCIAL SECURITY	120,000.00	0.00000	0.270595	0.27060	0.27060	\$10,610.30	\$10,610.30	\$120,002.44	5.9946
057 LEASE/PURCHASE/RENTAL	24,000.00	0.05000	0.054119	0.05000	0.05000	\$1,960.51	\$1,960.51	\$22,173.40	1.1076
098 TEMPORARY RELOCATION	24,000.00	0.05000	0.054119	0.05000	0.05000	\$1,960.51	\$1,960.51	\$22,173.40	1.1076
Totals	2,120,200.00		4.780955	4.51407	4.51407	\$178,997.98	\$178,997.98	\$2,001,845.57	100.0000

Given under my hand and the official seal of my office this 9th day of May, 2012



Georgia Voim, County Clerk



Tax Computation Report Adams County

Taxing District 7U08 - SCHOOL DISTRICT 4 GR/PRY


Equalization Factor 1.000000

Property Type	Total EAV	Rate Setting EAV
Farm	18,390	18,390
Residential	0	0
Commercial	0	0
Industrial	0	0
Mineral	0	0
State Railroad	0	0
Local Railroad	0	0
County Total	18,390	18,390
Total + Overlap	29,275,955	29,275,955

Other Values	Overlapping County	Overlap EAV
EZ Value Abated	Pike County	*29,257,565
EZ Tax Abated	Total	29,257,565
New Property	<i>* denotes use of estimated EAV</i>	
TIF Increment		

Fund/Name	Levy Request	Maximum Rate	Calc'd Rate	Actual Rate	Certified Rate	Total Extension	Total Extension After TIF & EZ	Total Extension w/Overlaps	Percent
002 EDUCATION	557,626.00	1.84000	1.904724	1.84000	1.84000	\$338.38	\$338.38	\$538,677.57	33.9300
003 BONDS AND INTEREST	251,310.50	0.00000	0.858420	0.85843	0.86702	\$159.44	\$159.44	\$253,828.39	15.9873
004 OPER, BLDG & MAINT	174,258.00	0.57500	0.595226	0.57500	0.57500	\$105.74	\$105.74	\$168,336.74	10.6027
005 PENSION/I.M.R.F.	42,200.00	0.00000	0.144146	0.14415	0.14415	\$26.51	\$26.51	\$42,201.29	2.6582
030 TRANSPORTATION	60,612.00	0.20000	0.207037	0.20000	0.20000	\$36.78	\$36.78	\$58,551.91	3.6880
031 WORKING CASH	15,153.00	0.05000	0.051759	0.05000	0.05000	\$9.20	\$9.20	\$14,637.98	0.9225
032 FIRE PREV/SFTY/ENERGY/S	15,153.00	0.05000	0.051759	0.05000	0.05000	\$9.20	\$9.20	\$14,637.98	0.9225
033 SPECIAL EDUCATION	12,122.00	0.04000	0.041406	0.04000	0.04000	\$7.36	\$7.36	\$11,710.38	0.7380
035 TORT JUDGEMENT/LIABILIT	441,575.00	0.00000	1.508320	1.50832	1.50832	\$277.38	\$277.38	\$441,575.08	27.8134
047 SOCIAL SECURITY	53,000.00	0.00000	0.181036	0.18104	0.18104	\$33.29	\$33.29	\$53,001.19	3.3380
057 LEASE/PURCHASE/RENTAL	14,782.00	0.05000	0.050492	0.05000	0.05000	\$9.20	\$9.20	\$14,637.98	0.9225
109A MANUAL PRIOR YEAR ADJ	0.00	0.00000	0.000000	-0.08258	-0.08258	(\$15.19)	(\$15.19)	(\$24,176.08)	-1.5231
Totals	1,637,791.50		5.594325	5.41436	5.42295	\$997.29	\$997.29	\$1,587,620.41	100.0000

Given under my hand and the official seal of my office this 9th day of May, 2012


George Volm, County Clerk



Tax Computation Report Adams County

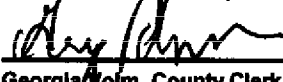
Taxing District 7U09 - SCHOOL DISTRICT 12 WESTERN

Equalization Factor 1.000000

Property Type	Total EAV	Rate Setting EAV	Other Values		Overlapping County	Overlap EAV
Farm	260,230	260,230	EZ Value Abated	0	Pike County	*42,585,624
Residential	32,850	32,850	EZ Tax Abated	\$0.00	Total	42,585,624
Commercial	0	0	New Property	35,000	* denotes use of estimated EAV	
Industrial	0	0	TIF Increment	0		
Mineral	0	0				
State Railroad	0	0				
Local Railroad	0	0				
County Total	293,080	293,080				
Total + Overlap	42,878,704	42,878,704				

Fund/Name	Levy Request	Maximum Rate	Calc'ed Rate	Actual Rate	Certified Rate	Total Extension	Total Extension After TIF & EZ	Total Extension w/Overlaps	Percent
002 EDUCATION	927,756.00	2.12510	2.163676	2.12510	2.12510	\$6,228.24	\$6,228.24	\$911,215.34	44.4037
003 BONDS AND INTEREST	197,962.50	0.00000	0.461680	0.46630	0.46630	\$1,366.63	\$1,366.63	\$199,943.40	9.7432
004 OPER, BLDG & MAINT	218,285.00	0.50000	0.609076	0.50000	0.50000	\$1,465.40	\$1,465.40	\$214,393.52	10.4474
005 PENSION/I.M.R.F.	100,650.00	0.00000	0.234732	0.23474	0.23474	\$687.98	\$687.98	\$100,653.47	4.9049
030 TRANSPORTATION	87,314.00	0.20000	0.203630	0.20000	0.20000	\$586.16	\$586.16	\$85,757.41	4.1790
031 WORKING CASH	21,829.00	0.05000	0.050909	0.05000	0.05000	\$146.54	\$146.54	\$21,439.35	1.0447
032 FIRE PREV/SFTY/ENERGY/S	21,829.00	0.05000	0.050909	0.05000	0.05000	\$146.54	\$146.54	\$21,439.35	1.0447
033 SPECIAL EDUCATION	17,483.00	0.04000	0.040727	0.04000	0.04000	\$117.23	\$117.23	\$17,151.48	0.8358
035 TORT JUDGEMENT/LIABILIT	375,000.00	0.00000	0.874560	0.87457	0.87457	\$2,563.19	\$2,563.19	\$375,004.28	18.2740
047 SOCIAL SECURITY	95,000.00	0.00000	0.221555	0.22156	0.22156	\$649.35	\$649.35	\$95,002.06	4.6295
057 LEASE/PURCHASE/RENTAL	21,829.00	0.05000	0.050909	0.05000	0.05000	\$146.54	\$146.54	\$21,439.35	1.0447
109A MANUAL PRIOR YEAR ADJ	0.00	0.00000	0.000000	-0.02640	-0.02640	(\$77.37)	(\$77.37)	(\$11,319.98)	-0.5516
Totals	2,084,917.50		4.862363	4.78587	4.78587	\$14,026.43	\$14,026.43	\$2,052,119.03	100.0000

Given under my hand and the official seal of my office this 9th day of May, 2012



Georgia Toim, County Clerk



Tax Computation Report Adams County


Taxing District 8F01 - BARRY FIRE

Equalization Factor 1.000000

Property Type	Total EAV	Rate Setting EAV	Other Values		Overlapping County	Overlap EAV
Farm	876,770	876,770	EZ Value Abated	0	Pike County	*20,792,391
Residential	119,060	119,060	EZ Tax Abated	\$0.00	Total	20,792,391
Commercial	0	0	New Property	50,380	<i>* denotes use of estimated EAV</i>	
Industrial	0	0	TIF Increment	0		
Mineral	0	0				
State Railroad	0	0				
Local Railroad	0	0				
County Total	995,830	995,830				
Total + Overlap	21,788,221	21,788,221				

Fund/Name	Levy Request	Maximum Rate	Calc'd Rate	Actual Rate	Certified Rate	Total Extension	Total Extension After TIF & EZ	Total Extension w/Overlaps	Percent
001 GENERAL CORP	33,282.65	0.30000	0.152755	0.15276	0.15276	\$1,521.23	\$1,521.23	\$33,283.69	101.8199
109A MANUAL PRIOR YEAR ADJ	0.00	0.00000	0.000000	-0.00273	-0.00273	(\$27.19)	(\$27.19)	(\$594.82)	-1.8199
Totals	33,282.65		0.152755	0.15003	0.15003	\$1,494.04	\$1,494.04	\$32,688.87	100.0000

Given under my hand and the official seal of my office this 9th day of May, 2012



 Georgia Volm, County Clerk



Tax Computation Report Adams County


Taxing District 8F02 - BAYLIS FIRE

Equalization Factor 1.000000


Property Type	Total EAV	Rate Setting EAV	Other Values		Overlapping County	Overlap EAV
Farm	604,790	604,790	EZ Value Abated	0	Pike County	*4,863,648
Residential	7,530	7,530	EZ Tax Abated	\$0.00	Total	4,863,648
Commercial	5,610	5,610	New Property	31,910	* denotes use of estimated EAV	
Industrial	0	0	TIF increment	0		
Mineral	0	0				
State Railroad	0	0				
Local Railroad	0	0				
County Total	617,930	617,930				
Total + Overlap	5,481,578	5,481,578				

Fund/Name	Levy Request	Maximum Rate	Calc'ed Rate	Actual Rate	Certified Rate	Total Extension	Total Extension After TIF & EZ	Total Extension w/Overlaps	Percent
001 GENERAL CORP	15,215.00	0.30000	0.277566	0.27757	0.27757	\$1,715.19	\$1,715.19	\$15,215.22	82.8987
035 TORT JUDGEMENT/LIABILIT	4,000.00	0.00000	0.072972	0.07298	0.07298	\$450.97	\$450.97	\$4,000.46	21.7963
109A MANUAL PRIOR YEAR ADJ	0.00	0.00000	0.000000	-0.01572	-0.01572	(\$97.14)	(\$97.14)	(\$861.70)	-4.6950
Totals	19,215.00		0.350538	0.33483	0.33483	\$2,069.02	\$2,069.02	\$18,353.98	100.0000

Given under my hand and the official seal of my office this 9th day of May, 2012



Georgia Volm, County Clerk



Tax Computation Report Adams County

Taxing District 8F03 - BOWEN FIRE

Equalization Factor 1.000000

Property Type	Total EAV	Rate Setting EAV
Farm	3,383,920	3,383,920
Residential	309,320	309,320
Commercial	0	0
Industrial	0	0
Mineral	0	0
State Railroad	0	0
Local Railroad	5,940	5,940
County Total	3,699,180	3,699,180
Total + Overlap	19,799,180	19,799,180


Other Values	
EZ Value Abated	0
EZ Tax Abated	\$0.00
New Property	15,860
TIF Increment	0

Overlapping County	Overlap EAV
Hancock County	*16,100,000
Total	16,100,000

** denotes use of estimated EAV*

Fund/Name	Levy Request	Maximum Rate	Calc'd Rate	Actual Rate	Certified Rate	Total Extension	Total Extension After TIF & EZ	Total Extension w/Overlaps	Percent
001 GENERAL CORP	38,700.00	0.30000	0.195463	0.19547	0.19547	\$7,230.79	\$7,230.79	\$38,701.46	82.3378
027 AUDIT	300.00	0.00500	0.001515	0.00152	0.00152	\$56.23	\$56.23	\$300.95	0.6403
035 TORT JUDGEMENT/LIABILIT	8,000.00	0.00000	0.040406	0.04041	0.04041	\$1,494.84	\$1,494.84	\$8,000.85	17.0219
Totals	47,000.00		0.237384	0.23740	0.23740	\$8,781.86	\$8,781.86	\$47,003.26	100.0000

Given under my hand and the official seal of my office this 9th day of May, 2012



 George Volm, County Clerk



Tax Computation Report Adams County

Taxing District 8F04 - CAMP POINT FIRE

Equalization Factor 1.000000

Property Type	Total EAV	Rate Setting EAV	Other Values	
Farm	8,881,260	8,881,260	EZ Value Abated	0
Residential	12,685,502	12,685,502	EZ Tax Abated	\$0.00
Commercial	4,033,460	4,033,460	New Property	691,230
Industrial	18,022	18,022	TIF Increment	0
Mineral	0	0		
State Railroad	675,922	675,922		
Local Railroad	0	0		
County Total	26,294,166	26,294,166		
Total + Overlap	26,294,166	26,294,166		

Fund/Name	Levy Request	Maximum Rate	Calc'ed Rate	Actual Rate	Certified Rate	Total Extension	Total Extension After TIF & EZ	Total Extension w/Overlaps	Percent
001 GENERAL CORP	67,548.00	0.30000	0.256894	0.25690	0.25690	\$67,549.71	\$67,549.71	\$67,549.71	100.0000
Totals	67,548.00		0.256894	0.25690	0.25690	\$67,549.71	\$67,549.71	\$67,549.71	100.0000

Given under my hand and the official seal of my office this 9th day of May, 2012



 George Voim, County Clerk



2012
 MAY 9 12:40 PM
 2012

Tax Computation Report Adams County

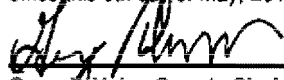
Taxing District 8F05 - CENTRAL FIRE

Equalization Factor 1.000000

Property Type	Total EAV	Rate Setting EAV	Other Values	
Farm	12,252,868	12,252,868	EZ Value Abated	0
Residential	14,869,615	14,869,615	EZ Tax Abated	\$0.00
Commercial	1,632,575	1,632,575	New Property	326,210
Industrial	392,616	392,616	TIF Increment	0
Mineral	0	0		
State Railroad	606,298	606,298		
Local Railroad	0	0		
County Total	29,753,972	29,753,972		
Total + Overlap	29,753,972	29,753,972		

Fund/Name	Levy Request	Maximum Rate	Calc'd Rate	Actual Rate	Certified Rate	Total Extension	Total Extension After TIF & EZ	Total Extension w/Overlaps	Percent
001 GENERAL CORP	80,940.00	0.30000	0.272031	0.27204	0.27204	\$80,942.71	\$80,942.71	\$80,942.71	100.0000
Totals	80,940.00		0.272031	0.27204	0.27204	\$80,942.71	\$80,942.71	\$80,942.71	100.0000

Given under my hand and the official seal of my office this 9th day of May, 2012



 George Volm, County Clerk



Tax Computation Report Adams County


Taxing District 8F06 - CLAYTON FIRE

Equalization Factor 1.000000


Property Type	Total EAV	Rate Setting EAV	Other Values	Overlapping County	Overlap EAV
Farm	5,932,607	5,932,607	EZ Value Abated	Brown County	*899,455
Residential	4,259,205	4,259,205	EZ Tax Abated	Total	899,455
Commercial	737,410	737,410	New Property	* denotes use of estimated EAV	
Industrial	264	264	TIF Increment		
Mineral	0	0			
State Railroad	0	0			
Local Railroad	8,330	8,330			
County Total	10,937,816	10,937,816			
Total + Overlap	11,837,271	11,837,271			

Fund/Name	Levy Request	Maximum Rate	Calc'ed Rate	Actual Rate	Certified Rate	Total Extension	Total Extension After TIF & EZ	Total Extension w/Overlaps	Percent
001 GENERAL CORP	34,433.00	0.30000	0.290886	0.29089	0.29089	\$31,817.01	\$31,817.01	\$34,433.44	84.2037
035 TORT JUDGEMENT/LIABILIT	6,500.00	0.00000	0.054911	0.05492	0.05492	\$6,007.05	\$6,007.05	\$6,501.03	15.8976
109A MANUAL PRIOR YEAR ADJ	0.00	0.00000	0.000000	-0.00035	-0.00035	(\$38.28)	(\$38.28)	(\$41.43)	-0.1013
Totals	40,933.00		0.345797	0.34546	0.34546	\$37,785.78	\$37,785.78	\$40,893.04	100.0000

Given under my hand and the official seal of my office this 9th day of May, 2012



 George Voim, County Clerk



Tax Computation Report Adams County

Taxing District 8F07 - GOLDEN FIRE


Equalization Factor 1.000000

Property Type	Total EAV	Rate Setting EAV
Farm	13,296,740	13,296,740
Residential	6,638,534	6,638,534
Commercial	1,583,030	1,583,030
Industrial	0	0
Mineral	0	0
State Railroad	922,541	922,541
Local Railroad	43,910	43,910
County Total	22,484,755	22,484,755
Total + Overlap	22,484,755	22,484,755


Other Values	
EZ Value Abated	0
EZ Tax Abated	\$0.00
New Property	184,180
TIF Increment	0

Fund/Name	Levy Request	Maximum Rate	Calc'd Rate	Actual Rate	Certified Rate	Total Extension	Total Extension After TIF & EZ	Total Extension w/Overlaps	Percent
001 GENERAL CORP	54,000.00	0.30000	0.240163	0.24017	0.24017	\$54,001.64	\$54,001.64	\$54,001.64	100.0000
Totals	54,000.00		0.240163	0.24017	0.24017	\$54,001.64	\$54,001.64	\$54,001.64	100.0000

Given under my hand and the official seal of my office this 9th day of May, 2012



 Georgia Volm, County Clerk



**Tax Computation Report
Adams County**

Taxing District 8F08 - LIBERTY FIRE

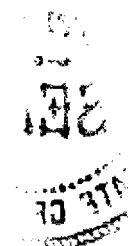
Equalization Factor 1.000000

Property Type	Total EAV	Rate Setting EAV	Other Values	
Farm	15,449,034	15,449,034	EZ Value Abated	0
Residential	14,260,167	14,260,167	EZ Tax Abated	\$0.00
Commercial	1,727,190	1,727,190	New Property	876,360
Industrial	3,710	3,710	TIF increment	0
Mineral	0	0		
State Railroad	0	0		
Local Railroad	0	0		
County Total	31,440,101	31,440,101		
Total + Overlap	31,440,101	31,440,101		

Fund/Name	Levy Request	Maximum Rate	Calc'd Rate	Actual Rate	Certified Rate	Total Extension	Total Extension After TIF & EZ	Total Extension w/Overlaps	Percent
001 GENERAL CORP	87,924.00	0.30000	0.279656	0.27966	0.27966	\$87,925.39	\$87,925.39	\$87,925.39	100.0000
Totals	87,924.00		0.279656	0.27966	0.27966	\$87,925.39	\$87,925.39	\$87,925.39	100.0000

Given under my hand and the official seal of my office this 9th day of May, 2012


Georgia Voim, County Clerk



Tax Computation Report Adams County

Taxing District 8F09 - LIMA-TIOGA FIRE

Equalization Factor 1.000000

Property Type	Total EAV	Rate Setting EAV	Other Values		Overlapping County	Overlap EAV
Farm	3,123,412	3,123,412	EZ Value Abated	0	Hancock County	*6,500,000
Residential	2,736,243	2,736,243	EZ Tax Abated	\$0.00	Total	6,500,000
Commercial	2,073,220	2,073,220	New Property	176,390	<i>* denotes use of estimated EAV</i>	
Industrial	0	0	TIF Increment	0		
Mineral	0	0				
State Railroad	0	0				
Local Railroad	0	0				
County Total	7,932,875	7,932,875				
Total + Overlap	14,432,875	14,432,875				

Fund/Name	Levy Request	Maximum Rate	Calc'd Rate	Actual Rate	Certified Rate	Total Extension	Total Extension After TIF & EZ	Total Extension w/Overlaps	Percent
001 GENERAL CORP	42,892.00	0.30000	0.297183	0.29719	0.29719	\$23,575.71	\$23,575.71	\$42,893.06	100.0000
Totals	42,892.00		0.297183	0.29719	0.29719	\$23,575.71	\$23,575.71	\$42,893.06	100.0000

Given under my hand and the official seal of my office this 9th day of May, 2012



 Georgia Voim, County Clerk



Tax Computation Report Adams County

Taxing District 8F10 - LORAIN FIRE

Equalization Factor 1.000000

Property Type	Total EAV	Rate Setting EAV	Other Values	
Farm	2,834,794	2,834,794	EZ Value Abated	0
Residential	2,121,520	2,121,520	EZ Tax Abated	\$0.00
Commercial	193,600	193,600	New Property	105,960
Industrial	0	0	TIF Increment	0
Mineral	0	0		
State Railroad	0	0		
Local Railroad	0	0		
County Total	5,149,914	5,149,914		
Total + Overlap	5,149,914	5,149,914		

Fund/Name	Levy Request	Maximum Rate	Calc'd Rate	Actual Rate	Certified Rate	Total Extension	Total Extension After TIF & EZ	Total Extension w/Overlaps	Percent
001 GENERAL CORP	15,750.00	0.30000	0.305830	0.30000	0.30000	\$15,449.74	\$15,449.74	\$15,449.74	83.7381
035 TORT JUDGEMENT/LIABILIT	3,000.00	0.00000	0.058253	0.05828	0.05826	\$3,000.34	\$3,000.34	\$3,000.34	16.2619
Totals	18,750.00		0.364083	0.35828	0.35826	\$18,450.08	\$18,450.08	\$18,450.08	100.0000

Given under my hand and the official seal of my office this 9th day of May, 2012



 Georgia Voim, County Clerk



Tax Computation Report Adams County

Taxing District 8F11 - MENDON FIRE

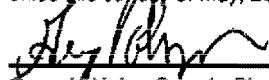
Equalization Factor 1.000000

Property Type	Total EAV	Rate Setting EAV
Farm	7,457,444	7,457,444
Residential	9,322,193	9,322,193
Commercial	1,107,400	1,107,400
Industrial	3,484	3,484
Mineral	0	0
State Railroad	54,969	54,969
Local Railroad	2,890	2,890
County Total	17,948,380	17,948,380
Total + Overlap	17,948,380	17,948,380

Other Values	
EZ Value Abated	0
EZ Tax Abated	\$0.00
New Property	85,560
TIF Increment	0

Fund/Name	Levy Request	Maximum Rate	Calc'd Rate	Actual Rate	Certified Rate	Total Extension	Total Extension After TIF & EZ	Total Extension w/Overlaps	Percent
001 GENERAL CORP	39,450.00	0.30000	0.219797	0.21980	0.21980	\$39,450.54	\$39,450.54	\$39,450.54	100.0000
Totals	39,450.00		0.219797	0.21980	0.21980	\$39,450.54	\$39,450.54	\$39,450.54	100.0000

Given under my hand and the official seal of my office this 9th day of May, 2012


George Volm, County Clerk



Tax Computation Report Adams County


Taxing District 8F12 - PAYSON-FALL CR FIRE

Equalization Factor 1.000000

Property Type	Total EAV	Rate Setting EAV	Other Values	
Farm	14,186,650	14,186,650	EZ Value Abated	0
Residential	16,716,382	16,716,382	EZ Tax Abated	\$0.00
Commercial	1,495,110	1,495,110	New Property	816,570
Industrial	134	134	TIF Increment	0
Mineral	0	0		
State Railroad	72,198	72,198		
Local Railroad	0	0		
County Total	32,470,474	32,470,474		
Total + Overlap	32,470,474	32,470,474		

Fund/Name	Levy Request	Maximum Rate	Calc'ed Rate	Actual Rate	Certified Rate	Total Extension	Total Extension After TIF & EZ	Total Extension w/Overlaps	Percent
001 GENERAL CORP	84,621.00	0.30000	0.260609	0.26061	0.26061	\$84,621.30	\$84,621.30	\$84,621.30	86.3719
027 AUDIT	2,000.00	0.00500	0.006159	0.00500	0.00500	\$1,623.52	\$1,623.52	\$1,623.52	1.6571
035 TORT JUDGEMENT/LIABILIT	11,000.00	0.00000	0.033877	0.03388	0.03388	\$11,001.00	\$11,001.00	\$11,001.00	11.2286
047 SOCIAL SECURITY	725.00	0.00000	0.002233	0.00224	0.00224	\$727.34	\$727.34	\$727.34	0.7424
Totals	98,346.00		0.302878	0.30173	0.30173	\$97,973.16	\$97,973.16	\$97,973.16	100.0000

Given under my hand and the official seal of my office, this 9th day of May, 2012



Georgia Voim, County Clerk



Tax Computation Report Adams County

Taxing District 8F13 - TRI-TOWNSHIP FIRE


Equalization Factor 1.000000

Property Type	Total EAV	Rate Setting EAV
Farm	18,160,462	18,135,132
Residential	166,247,607	166,247,607
Commercial	26,295,254	22,035,264
Industrial	37,097,530	27,022,700
Mineral	0	0
State Railroad	1,539,947	1,539,947
Local Railroad	12,220	12,220
County Total	249,353,020	234,992,870
Total + Overlap	249,353,020	234,992,870

Other Values	
EZ Value Abated	14,360,150
EZ Tax Abated	\$56,446.88
New Property	2,506,650
TIF Increment	0

Fund/Name	Levy Request	Maximum Rate	Calc'd Rate	Actual Rate	Certified Rate	Total Extension	Total Extension After TIF & EZ	Total Extension w/Overlaps	Percent
001 GENERAL CORP	770,578.00	0.30000	0.327916	0.30000	0.30000	\$748,059.06	\$704,978.61	\$704,978.61	76.3204
013 FIREFIGHTERS PENSION	149,911.00	0.00000	0.063794	0.06380	0.06380	\$159,087.23	\$149,925.45	\$149,925.45	16.2308
027 AUDIT	5,400.00	0.00500	0.002298	0.00230	0.00230	\$5,735.12	\$5,404.84	\$5,404.84	0.5851
035 TORT JUDGEMENT/LIABILIT	63,400.00	0.00000	0.026980	0.02698	0.02698	\$67,275.44	\$63,401.08	\$63,401.08	6.8637
Totals	989,289.00		0.420988	0.39308	0.39308	\$980,156.85	\$923,709.98	\$923,709.98	100.0000

Given under my hand and the official seal of my office this 9th day of May, 2012



 Georgia Voim, County Clerk



Tax Computation Report Adams County


Taxing District 8F14 - URSA FIRE

Equalization Factor 1.000000

Property Type	Total EAV	Rate Settling EAV	Other Values	
Farm	6,192,075	6,192,075	EZ Value Abated	0
Residential	9,172,741	9,172,741	EZ Tax Abated	\$0.00
Commercial	1,193,950	1,193,950	New Property	562,400
Industrial	0	0	TIF Increment	0
Mineral	0	0		
State Railroad	0	0		
Local Railroad	0	0		
County Total	16,558,766	16,558,766		
Total + Overlap	16,558,766	16,558,766		

Fund/Name	Levy Request	Maximum Rate	Calc'ed Rate	Actual Rate	Certified Rate	Total Extension	Total Extension After TIF & EZ	Total Extension w/Overlaps	Percent
001 GENERAL CORP	37,190.00	0.23000	0.224594	0.22460	0.22460	\$37,190.99	\$37,190.99	\$37,190.99	100.0000
Totals	37,190.00		0.224594	0.22460	0.22460	\$37,190.99	\$37,190.99	\$37,190.99	100.0000

Given under my hand and the official seal of my office this 9th day of May, 2012



 Georgia Volm, County Clerk



Tax Computation Report Adams County


Taxing District 9S01 - CLAYTON SANITARY

Equalization Factor 1.000000

Property Type	Total EAV	Rate Setting EAV	Other Values	
Farm	27,220	27,220	EZ Value Abated	0
Residential	3,257,065	3,257,065	EZ Tax Abated	\$0.00
Commercial	590,950	590,950	New Property	35,010
Industrial	0	0	TIF Increment	0
Mineral	0	0		
State Railroad	0	0		
Local Railroad	1,420	1,420		
County Total	3,876,655	3,876,655		
Total + Overlap	3,876,655	3,876,655		

Fund/Name	Levy Request	Maximum Rate	Calc'd Rate	Actual Rate	Certified Rate	Total Extension	Total Extension After TIF & EZ	Total Extension w/Overlaps	Percent
001 GENERAL CORP	3,000.00	0.08300	0.077386	0.07739	0.07739	\$3,000.14	\$3,000.14	\$3,000.14	100.0000
Totals	3,000.00		0.077386	0.07739	0.07739	\$3,000.14	\$3,000.14	\$3,000.14	100.0000

Given under my hand and the official seal of my office this 9th day of May, 2012



Georgia Voim, County Clerk



Tax Computation Report Adams County

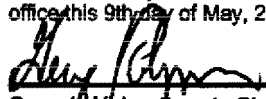
Taxing District 9S02 - GOLDEN SANITARY

Equalization Factor 1.000000

Property Type	Total EAV	Rate Setting EAV	Other Values	
Farm	104,790	104,790	EZ Value Abated	0
Residential	3,876,586	3,876,586	EZ Tax Abated	\$0.00
Commercial	864,540	864,540	New Property	41,640
Industrial	0	0	TIF increment	0
Mineral	0	0		
State Railroad	140,671	140,671		
Local Railroad	9,230	9,230		
County Total	4,995,817	4,995,817		
Total + Overlap	4,995,817	4,995,817		

Fund/Name	Levy Request	Maximum Rate	Calc'd Rate	Actual Rate	Certified Rate	Total Extension	Total Extension After TIF & EZ	Total Extension w/Overlaps	Percent
001 GENERAL CORP	0.00	0.08300	0.000000	0.00000	0.00000	\$0.00	\$0.00	\$0.00	0.0000
Totals	0.00		0.000000	0.00000	0.00000	\$0.00	\$0.00	\$0.00	0.0000

Given under my hand and the official seal of my office this 9th day of May, 2012



Georgia Volm, County Clerk



Tax Computation Report Adams County


Taxing District 9S03 - MENDON SANITARY

Equalization Factor 1.000000


Property Type	Total EAV	Rate Setting EAV	Other Values	
Farm	120,830	120,830	EZ Value Abated	0
Residential	5,430,223	5,430,223	EZ Tax Abated	\$0.00
Commercial	914,320	914,320	New Property	4,110
Industrial	0	0	TIF Increment	0
Mineral	0	0		
State Railroad	0	0		
Local Railroad	0	0		
County Total	6,465,373	6,465,373		
Total + Overlap	6,465,373	6,465,373		

Fund/Name	Levy Request	Maximum Rate	Calcd Rate	Actual Rate	Certified Rate	Total Extension	Total Extension After TIF & EZ	Total Extension w/Overlaps	Percent
001 GENERAL CORP	0.00	0.08300	0.000000	0.00000	0.00000	\$0.00	\$0.00	\$0.00	0.0000
Totals	0.00		0.000000	0.00000	0.00000	\$0.00	\$0.00	\$0.00	0.0000

Given under my hand and the official seal of my office this 9th day of May, 2012



 Georgia Volm, County Clerk



Tax Computation Report Adams County

Taxing District 9S04 - LIBERTY SANITARY

Equalization Factor 1.000000


Property Type	Total EAV	Rate Setting EAV	Other Values	
Farm	20,690	20,690	EZ Value Abated	0
Residential	4,249,740	4,249,740	EZ Tax Abated	\$0.00
Commercial	1,008,510	1,008,510	New Property	137,250
Industrial	0	0	TIF Increment	0
Mineral	0	0		
State Railroad	0	0		
Local Railroad	0	0		
County Total	5,278,940	5,278,940		
Total + Overlap	5,278,940	5,278,940		

Fund/Name	Levy Request	Maximum Rate	Calc'ed Rate	Actual Rate	Certified Rate	Total Extension	Total Extension After TIF & EZ	Total Extension w/Overlaps	Percent
001 GENERAL CORP	0.00	0.08300	0.000000	0.00000	0.00000	\$0.00	\$0.00	\$0.00	0.0000
Totals	0.00		0.000000	0.00000	0.00000	\$0.00	\$0.00	\$0.00	0.0000

Given under my hand and the official seal of my office this 9th day of May, 2012



Georgia Voim, County Clerk



Tax Computation Report Adams County

Taxing District 9SL01 - URSA STREET LIGHT


Equalization Factor 1.000000

Property Type	Total EAV	Rate Setting EAV
Farm	5,609,983	5,609,983
Residential	9,091,591	9,091,591
Commercial	1,193,950	1,193,950
Industrial	0	0
Mineral	0	0
State Railroad	0	0
Local Railroad	0	0
County Total	15,895,524	15,895,524
Total + Overlap	15,895,524	15,895,524

Other Values	
EZ Value Abated	0
EZ Tax Abated	\$0.00
New Property	557,400
TIF Increment	0

Fund/Name	Levy Request	Maximum Rate	Calc'd Rate	Actual Rate	Certified Rate	Total Extension	Total Extension After TIF & EZ	Total Extension w/Overlaps	Percent
001 GENERAL CORP	14,700.00	0.12500	0.092479	0.09248	0.09248	\$14,700.18	\$14,700.18	\$14,700.18	100.0000
Totals	14,700.00		0.092479	0.09248	0.09248	\$14,700.18	\$14,700.18	\$14,700.18	100.0000

Given under my hand and the official seal of my office this 9th day of May, 2012



 George Volm, County Clerk



Tax Computation Report Adams County

Taxing District 9SS2 - SS AREA 2 HIST QCY DIST

Equalization Factor 1.000000

Property Type	Total EAV	Rate Setting EAV	Other Values	
Farm	0	0	EZ Value Abated	10,861,710
Residential	684,936	677,026	EZ Tax Abated	\$30,821.95
Commercial	28,769,261	16,337,871	New Property	104,720
Industrial	280,990	280,990	TiF Increment	1,777,590
Mineral	0	0		
State Railroad	0	0		
Local Railroad	0	0		
County Total	29,735,187	17,295,887		
Total + Overlap	29,735,187	17,295,887		

Fund/Name	Levy Request	Maximum Rate	Calc'ed Rate	Actual Rate	Certified Rate	Total Extension	Total Extension After TIF & EZ	Total Extension w/Overlaps	Percent
023 GENERAL CORP	50,000.00	0.50000	0.289086	0.28909	0.28909	\$85,961.45	\$50,000.68	\$50,000.68	100.0000
Totals	50,000.00		0.289086	0.28909	0.28909	\$85,961.45	\$50,000.68	\$50,000.68	100.0000

Given under my hand and the official seal of my office this 9th day of May, 2012



 Georgi Wolm, County Clerk



Tax Computation Report Adams County


Taxing District 9T02 - CENTRAL BUSINESS DIST WEST

Equalization Factor 1.000000

Property Type	Total EAV	TIF Base EAV	Other Values	
Farm	0	0	EZ Value Abated	0
Residential	434,360	238,490	EZ Tax Abated	\$0.00
Commercial	9,785,830	4,752,160	New Property	0
Industrial	321,480	249,234	TIF Increment	5,390,231
Mineral	0	0		
State Railroad	88,445	0		
Local Railroad	0	0		
County Total	10,630,115	5,239,884		
Total + Overlap	10,630,115	5,239,884		

Fund/Name	Levy Request	Maximum Rate	Calc'd Rate	Actual Rate	Certified Rate	Total Extension	Total Extension After TIF & EZ	Total Extension w/Overlaps	Percent
001 GENERAL CORP	0.00	0.00000	0.000000	0.00000	0.00000	\$0.00	\$362,775.02	\$362,775.02	100.0000
Totals	0.00		0.000000	0.00000	0.00000	\$0.00	\$362,775.02	\$362,775.02	100.0000

Given under my hand and the official seal of my office this 9th day of May, 2012



 Georgia Volm, County Clerk



**Tax Computation Report
Adams County**


Taxing District 9T03 - CENTRAL BUSINESS DIST EAST

Equalization Factor 1.000000

Property Type	Total EAV	TIF Base EAV	Other Values	
Farm	0	0	EZ Value Abated	0
Residential	80,230	77,860	EZ Tax Abated	\$0.00
Commercial	6,501,961	6,263,621	New Property	0
Industrial	280,990	280,990	TIF Increment	241,000
Mineral	0	0		
State Railroad	0	0		
Local Railroad	9,070	8,780		
County Total	6,872,251	6,631,251		
Total + Overlap	6,872,251	6,631,251		

Fund/Name	Levy Request	Maximum Rate	Calc'd Rate	Actual Rate	Certified Rate	Total Extension	Total Extension After TIF & EZ	Total Extension w/Overlaps	Percent
001 GENERAL CORP	0.00	0.00000	0.000000	0.00000	0.00000	\$0.00	\$14,712.16	\$14,712.16	100.0000
Totals	0.00		0.000000	0.00000	0.00000	\$0.00	\$14,712.16	\$14,712.16	100.0000

Given under my hand and the official seal of my office this 9th day of May, 2012


Georgia Volm, County Clerk

